



ENVIRONMENTAL ASSESSMENT

Hazardous Materials Technical Memorandum Appendices

February 2020

APPENDIX A – EDR AREA / CORRIDOR REPORT

495 Corridor

495 Corridor

Mc Lean, VA 22101

Inquiry Number: 5378391.7s

August 01, 2018

EDR Area / Corridor Report



6 Armstrong Road, 4th floor
Shelton, CT 06484
Toll Free: 800.352.0050
www.edrnet.com

TABLE OF CONTENTS

<u>SECTION</u>	<u>PAGE</u>
Executive Summary	ES1
Mapped Sites Summary	2
Key Map	7
Map Findings Summary	8
Focus Maps	12
Map Findings	40
Orphan Summary	OR-1
Government Records Searched/Data Currency Tracking	GR-1

Thank you for your business.
Please contact EDR at 1-800-352-0050
with any questions or comments.

Disclaimer - Copyright and Trademark Notice

This Report contains certain information obtained from a variety of public and other sources reasonably available to Environmental Data Resources, Inc. It cannot be concluded from this Report that coverage information for the target and surrounding properties does not exist from other sources. **NO WARRANTY EXPRESSED OR IMPLIED, IS MADE WHATSOEVER IN CONNECTION WITH THIS REPORT. ENVIRONMENTAL DATA RESOURCES, INC. SPECIFICALLY DISCLAIMS THE MAKING OF ANY SUCH WARRANTIES, INCLUDING WITHOUT LIMITATION, MERCHANTABILITY OR FITNESS FOR A PARTICULAR USE OR PURPOSE. ALL RISK IS ASSUMED BY THE USER. IN NO EVENT SHALL ENVIRONMENTAL DATA RESOURCES, INC. BE LIABLE TO ANYONE, WHETHER ARISING OUT OF ERRORS OR OMISSIONS, NEGLIGENCE, ACCIDENT OR ANY OTHER CAUSE, FOR ANY LOSS OF DAMAGE, INCLUDING, WITHOUT LIMITATION, SPECIAL, INCIDENTAL, CONSEQUENTIAL, OR EXEMPLARY DAMAGES. ANY LIABILITY ON THE PART OF ENVIRONMENTAL DATA RESOURCES, INC. IS STRICTLY LIMITED TO A REFUND OF THE AMOUNT PAID FOR THIS REPORT.** Purchaser accepts this Report "AS IS". Any analyses, estimates, ratings, environmental risk levels or risk codes provided in this Report are provided for illustrative purposes only, and are not intended to provide, nor should they be interpreted as providing any facts regarding, or prediction or forecast of, any environmental risk for any property. Only a Phase I Environmental Site Assessment performed by an environmental professional can provide information regarding the environmental risk for any property. Additionally, the information provided in this Report is not to be construed as legal advice.

Copyright 2018 by Environmental Data Resources, Inc. All rights reserved. Reproduction in any media or format, in whole or in part, of any report or map of Environmental Data Resources, Inc., or its affiliates, is prohibited without prior written permission.

EDR and its logos (including Sanborn and Sanborn Map) are trademarks of Environmental Data Resources, Inc. or its affiliates. All other trademarks used herein are the property of their respective owners.

EXECUTIVE SUMMARY

A search of available environmental records was conducted by Environmental Data Resources, Inc (EDR). The report was designed to assist parties seeking to meet the search requirements of EPA's Standards and Practices for All Appropriate Inquiries (40 CFR Part 312), the ASTM Standard Practice for Environmental Site Assessments (E 1527-13), the ASTM Standard Practice for Environmental Site Assessments for Forestland or Rural Property (E 2247-16), the ASTM Standard Practice for Limited Environmental Due Diligence: Transaction Screen Process (E 1528-14) or custom requirements developed for the evaluation of environmental risk associated with a parcel of real estate.

SUBJECT PROPERTY INFORMATION

ADDRESS

495 CORRIDOR
MC LEAN, VA 22101

TARGET PROPERTY SEARCH RESULTS

The Target Property was identified in the following databases.

Page Numbers and Map Identifications refer to the EDR Area/Corridor Report where detailed data on individual sites can be reviewed.

Sites listed in ***bold italics*** are in multiple databases.

STANDARD ENVIRONMENTAL RECORDS

Federal ERNS list

ERNS: Emergency Response Notification System

A review of the ERNS list, as provided by EDR, and dated 03/19/2018 has revealed that there are 2 ERNS sites within the requested target property.

<u>Site</u>	<u>Address</u>	<u>Map ID / Focus Map(s)</u>	<u>Page</u>
Not reported	ROUTE 495 AND 193	A8 / 6	49
Not reported NRC Report #: 743692	7920 JONES BRANCH DR	52 / 9	105

State and tribal leaking storage tank lists

VA LUST: Leaking Underground Storage Tank Tracking Database

A review of the VA LUST list, as provided by EDR, has revealed that there are 3 VA LUST sites within the requested target property.

<u>Site</u>	<u>Address</u>	<u>Map ID / Focus Map(s)</u>	<u>Page</u>
COOPER INTERMEDIATE Database: LUST REG NO, Date of Government Version: 05/18/2004 Facility Status: Closed Pollution Complaint #: 91-1629	977 BALLS HILL ROAD	B11 / 6	55

EXECUTIVE SUMMARY

Closed Date: 9/30/1994
 Facility ID: 3005309

FU RESIDENCE 1024 DELF ROAD 15 / 6 58
 Database: LUST REG NO, Date of Government Version: 05/18/2004
 Facility Status: Closed
 Pollution Complaint #: 89-0922
 Closed Date: 2/15/1989
 Facility ID: 3024569

MCCONNELL, ED RESIDE 7506 BOX ELDER COURT D23 / 9 67
 Database: LUST REG NO, Date of Government Version: 05/18/2004
 Facility Status: Closed
 Pollution Complaint #: 98-3545
 Closed Date: 4/24/1998
 Facility ID: 3900536

VA LTANKS: Leaking Petroleum Storage Tanks

A review of the VA LTANKS list, as provided by EDR, and dated 04/05/2018 has revealed that there are 14 VA LTANKS sites within the requested target property.

<u>Site</u>	<u>Address</u>	<u>Map ID / Focus Map(s)</u>	<u>Page</u>
SIBAY MOUNZER PROPER Facility Status: Closed CEDS Facility Id: 200000882350 Pollution Complaint #: 20163183	612 LIVE OAK DR	1 / 2	39
LOVE CARL PROPERTY Facility Status: Closed CEDS Facility Id: 200000211443 Pollution Complaint #: 20043001	7015 GREEN OAK DR	2 / 6	39
THOMAS E AND MELINDA Facility Status: Closed CEDS Facility Id: 200000881402 Pollution Complaint #: 20163072	6706 LUPINE LN	3 / 6	40
BERRE GAIL RESIDENCE Facility Status: Closed CEDS Facility Id: 200000217959 Pollution Complaint #: 20053137	726 LAWTON ST	5 / 6	46
COOPER INTERMEDIATE Facility Status: Closed CEDS Facility Id: 200000079235 Pollution Complaint #: 19911629	977 BALLS HILL RD	B9 / 6	49
FU RESIDENCE Facility Status: Closed CEDS Facility Id: 200000078066 Pollution Complaint #: 19890922	1024 DELF RD	C16 / 6	58
SMOYER MICHAEL C AND Facility Status: Closed CEDS Facility Id: 200000224697 Pollution Complaint #: 20073033	1335 TIMBERLY LN	20 / 9	66
MCCONNELL, ED RESIDE	7506 BOX ELDER COURT	D23 / 9	67

EXECUTIVE SUMMARY

Facility Status: Closed CEDS Facility Id: 200000185738 Pollution Complaint #: 19983545			
MCNEAL DOUGLAS B AND	1352 SNOW MEADOW LN	E24 / 9	68
Facility Status: Closed CEDS Facility Id: 200000853676 Pollution Complaint #: 20103308			
CAMPANA RINALDO A RE	1356 SNOW MEADOW LN	E25 / 9	69
Facility Status: Closed CEDS Facility Id: 200000854472 Pollution Complaint #: 20113084			
SINHA SHRIKANT N RES	1355 SNOW MEADOW LN	26 / 9	69
Facility Status: Closed CEDS Facility Id: 200000853043 Pollution Complaint #: 20103215			
PRIMUS VIRGINIA RESI	7714 LEAR RD	27 / 9	70
Facility Status: Closed CEDS Facility Id: 200000218764 Pollution Complaint #: 20053170			
TANJU BEREKET R RESI	7701 LEAR RD	F28 / 9	70
Facility Status: Closed CEDS Facility Id: 200000857491 Pollution Complaint #: 20123212			
ESHERICK KAREN LISA	7705 LEAR RD	F29 / 9	71
Facility Status: Closed CEDS Facility Id: 200000883052 Pollution Complaint #: 20173015			

State and tribal registered storage tank lists

VA UST: Registered Petroleum Storage Tanks

A review of the VA UST list, as provided by EDR, and dated 05/01/2018 has revealed that there are 7 VA UST sites within the requested target property.

<u>Site</u>	<u>Address</u>	<u>Map ID / Focus Map(s)</u>	<u>Page</u>
GREAT FALLS PARK Tank Status: REM FROM GRD Facility Id: 3023682 CEDS Facility ID: 200000077825	9200 OLD DOMINION DR	A7 / 6	47
COOPER INTERMEDIATE Tank Status: PERM OUT OF USE Tank Status: REM FROM GRD Facility Id: 3005309 CEDS Facility ID: 200000079235	977 BALLS HILL RD	B9 / 6	49
MR FU RESIDENCE Tank Status: PERM OUT OF USE Facility Id: 3024569 CEDS Facility ID: 200000078066	1024 DELF RD	C18 / 6	59
LIBERTY CROSSING ONE	1500 TYSONS MCLEAN D	G35 / 9	81

EXECUTIVE SUMMARY

Tank Status: REM FROM GRD
 Tank Status: CURR IN USE
 Facility Id: 3014483
 CEDS Facility ID: 200000075604

FREDDIE MAC 8250 **8250 JONES BRANCH DR** **H38 / 9** **88**

Tank Status: CURR IN USE
 Facility Id: 3010769
 CEDS Facility ID: 200000078234

FREDDIE MAC 8200 **8200 JONES BRANCH DR** **I40 / 9** **91**

Tank Status: CURR IN USE
 Facility Id: 3010752
 CEDS Facility ID: 200000078233

LIBERTY CROSSING TWO **1550 TYSONS MCLEAN D** **J44 / 9** **95**

Tank Status: CURR IN USE
 Facility Id: 3040842
 CEDS Facility ID: 200000848432

ADDITIONAL ENVIRONMENTAL RECORDS

Records of Emergency Release Reports

VA SPILLS: Prep/Spills Database Listing

A review of the VA SPILLS list, as provided by EDR, has revealed that there are 4 VA SPILLS sites within the requested target property.

<u>Site</u>	<u>Address</u>	<u>Map ID / Focus Map(s)</u>	<u>Page</u>
RESIDENCE - 6709 LUP Database: SPILLS NO, Date of Government Version: 09/23/2009 Database: SPILLS, Date of Government Version: 05/01/2018 IR Number: 2010-N-0144 Incident Response IR #: 2010-N-0144	6709 LUPINE LANE	4 / 6	40
MH #189-188 Database: SPILLS NO, Date of Government Version: 09/23/2009 Database: SPILLS, Date of Government Version: 05/01/2018 IR Number: 2008-N-0657 Incident Response IR #: 2008-N-0657 Date Closed: 4/24/2008	EASEMENT BEHIND 1200	19 / 5	61
Not reported Database: SPILLS, Date of Government Version: 05/01/2018 Facility Status: Open IR Number: 2018-N-1567	JONES BRANCH DR & PA	39 / 9	90
MCLEAN HILTON Database: SPILLS NO, Date of Government Version: 09/23/2009 Facility Status: CLOSED	7670 OLD SPRING HOUS	L51 / 9	103

EXECUTIVE SUMMARY

Other Ascertainable Records

RCRA NonGen / NLR: RCRA - Non Generators / No Longer Regulated

A review of the RCRA NonGen / NLR list, as provided by EDR, and dated 03/01/2018 has revealed that there are 2 RCRA NonGen / NLR sites within the requested target property.

<u>Site</u>	<u>Address</u>	<u>Map ID / Focus Map(s)</u>	<u>Page</u>
CHAMPION PRESS EPA ID:: VAD041355595	7710 OLD SPRINGHOUSE	L48 / 9	98
D E A / SPEC TEST & EPA ID:: VA3470090017	7704 OLD SPRINGHOUSE	L49 / 9	100

ICIS: Integrated Compliance Information System

A review of the ICIS list, as provided by EDR, and dated 11/18/2016 has revealed that there is 1 ICIS site within the requested target property.

<u>Site</u>	<u>Address</u>	<u>Map ID / Focus Map(s)</u>	<u>Page</u>
FREDDIE MAC OFFICE C FRS ID:: 110046385158	8200 JONES BRANCH DR	I42 / 9	93

MLTS: Material Licensing Tracking System

A review of the MLTS list, as provided by EDR, and dated 08/30/2016 has revealed that there is 1 MLTS site within the requested target property.

<u>Site</u>	<u>Address</u>	<u>Map ID / Focus Map(s)</u>	<u>Page</u>
JUSTICE, DEPARTMENT License Number:: 45-13356-02	7704 OLD SPRINGHOUSE	L50 / 9	103

US AIRS: Aerometric Information Retrieval System Facility Subsystem

A review of the US AIRS list, as provided by EDR, has revealed that there are 3 US AIRS sites within the requested target property.

<u>Site</u>	<u>Address</u>	<u>Map ID / Focus Map(s)</u>	<u>Page</u>
COOPER INTERMEDIATE Database: US AIRS MINOR, Date of Government Version: 10/12/2016	977 BALLS HILL RD	B12 / 6	55
LIBERTY CROSSING 1 Database: US AIRS (AFS), Date of Government Version: 10/12/2016 EPA plant ID:: 110022401211	1500 TYSONS MCLEAN D	G31 / 9	72
FREDDIE MAC BUILDING Database: US AIRS (AFS), Date of Government Version: 10/12/2016 EPA plant ID:: 110046384373	8250 JONES BRANCH DR	H36 / 9	86

EXECUTIVE SUMMARY

FINDS: Facility Index System/Facility Registry System

A review of the FINDS list, as provided by EDR, and dated 02/21/2018 has revealed that there are 8 FINDS sites within the requested target property.

<u>Site</u>	<u>Address</u>	<u>Map ID / Focus Map(s)</u>	<u>Page</u>
OAKCREST SCHOOL Registry ID: 110063982043	850 BALLS HILL RD.	6 / 6	47
COOPER MIDDLE SCHOOL Registry ID: 110002030882	977 BALLS HILL ROAD	B10 / 6	54
LIBERTY CROSSING 1 Registry ID: 110022401211	1500 TYSONS MCLEAN D	G31 / 9	72
FREDDIE MAC BUILDING Registry ID: 110046384373	8250 JONES BRANCH DR	H36 / 9	86
FREDDIE MAC OFFICE C Registry ID: 110046385158	8200 JONES BRANCH DR	I42 / 9	93
AT&T WIRELESS CHEVY Registry ID: 110056140144	7926 JONES BRANCH DR	K45 / 9	97
CHAMPION PRESS Registry ID: 110005221964	7710 OLD SPRINGHOUSE	L48 / 9	98
D E A / SPEC TEST & Registry ID: 110005216122	7704 OLD SPRINGHOUSE	L49 / 9	100

ECHO: Enforcement & Compliance History Information

A review of the ECHO list, as provided by EDR, and dated 02/25/2018 has revealed that there are 7 ECHO sites within the requested target property.

<u>Site</u>	<u>Address</u>	<u>Map ID / Focus Map(s)</u>	<u>Page</u>
COOPER MIDDLE SCHOOL Registry ID: 110002030882	977 BALLS HILL ROAD	B10 / 6	54
LIBERTY CROSSING 1 Registry ID: 110022401211	1500 TYSONS MCLEAN D	G31 / 9	72
FREDDIE MAC BUILDING Registry ID: 110046384373	8250 JONES BRANCH DR	H36 / 9	86
FREDDIE MAC OFFICE C Registry ID: 110046385158	8200 JONES BRANCH DR	I42 / 9	93
AT&T WIRELESS CHEVY Registry ID: 110056140144	7926 JONES BRANCH DR	K45 / 9	97
CHAMPION PRESS Registry ID: 110005221964	7710 OLD SPRINGHOUSE	L48 / 9	98
D E A / SPEC TEST & Registry ID: 110005216122	7704 OLD SPRINGHOUSE	L49 / 9	100

EXECUTIVE SUMMARY

VA AIRS: Permitted Airs Facility List

A review of the VA AIRS list, as provided by EDR, and dated 03/28/2018 has revealed that there are 2 VA AIRS sites within the requested target property.

<u>Site</u>	<u>Address</u>	<u>Map ID / Focus Map(s)</u>	<u>Page</u>
LIBERTY CROSSING II Region Number: 73333 Facility ID: 200000221254 Operating Status: Operating	1500 TYSONS MCLEAN D	G34 / 9	80
FREDDIE MAC BUILDING Region Number: 74020 Facility ID: 200000078234 Operating Status: Operating	8250 JONES BRANCH DR	H37 / 9	88

VA Financial Assurance: Financial Assurance Information Listing

A review of the VA Financial Assurance list, as provided by EDR, has revealed that there are 4 VA Financial Assurance sites within the requested target property.

<u>Site</u>	<u>Address</u>	<u>Map ID / Focus Map(s)</u>	<u>Page</u>
LIBERTY CROSSING ONE Database: Financial Assurance 1, Date of Government Version: 05/10/2018 Facility ID: 3014483 ROF Own Id: 44548	1500 TYSONS MCLEAN D	G35 / 9	81
FREDDIE MAC 8250 Database: Financial Assurance 1, Date of Government Version: 05/10/2018 Facility ID: 3010769 ROF Own Id: 38063	8250 JONES BRANCH DR	H38 / 9	88
FREDDIE MAC 8200 Database: Financial Assurance 1, Date of Government Version: 05/10/2018 Facility ID: 3010752 ROF Own Id: 38063	8200 JONES BRANCH DR	I40 / 9	91
LIBERTY CROSSING TWO Database: Financial Assurance 1, Date of Government Version: 05/10/2018 Facility ID: 3040842 ROF Own Id: 44548	1550 TYSONS MCLEAN D	J44 / 9	95

OH NPDES: NPDES General Permit List

A review of the OH NPDES list, as provided by EDR, and dated 05/07/2018 has revealed that there is 1 OH NPDES site within the requested target property.

<u>Site</u>	<u>Address</u>	<u>Map ID / Focus Map(s)</u>	<u>Page</u>
FEDERAL HOME MORTGAG Facility Npdes Permit: 3GL00510*BG Facility Npdes Permit: 3GL00510*AG	8200 JONES BRANCH DR	I41 / 9	93

EXECUTIVE SUMMARY

VA TIER 2: Tier 2 Information Listing

A review of the VA TIER 2 list, as provided by EDR, and dated 12/31/2014 has revealed that there are 6 VA TIER 2 sites within the requested target property.

<u>Site</u>	<u>Address</u>	<u>Map ID / Focus Map(s)</u>	<u>Page</u>
FAIRFAX COUNTY PUBLI	977 BALLS HILL ROAD	B13 / 6	57
TYSONS MCLEAN	1500 TYSON'S MCLEAN	G30 / 9	71
LIBERTY CROSSING I	1500 TYSONS MCLEAN D	G32 / 9	79
LIBERTY CROSSING I	1500 TYSNS MCLEAN DR	G33 / 9	79
LIBERTY CROSSING II	1500 TYSONS MCLEAN D	G34 / 9	80
LIBERTY CROSSING II	1550 TYSONS MCLEAN D	J43 / 9	94

EDR HIGH RISK HISTORICAL RECORDS

EDR Exclusive Records

EDR Hist Cleaner: EDR Exclusive Historical Cleaners

A review of the EDR Hist Cleaner list, as provided by EDR, has revealed that there are 2 EDR Hist Cleaner sites within the requested target property.

<u>Site</u>	<u>Address</u>	<u>Map ID / Focus Map(s)</u>	<u>Page</u>
TYSONS CLEANERS	7926 JONES BRANCH DR	K46 / 9	98
CORPORATE HOUSING CL	1521 SPRING GATE DR	L47 / 9	98

EDR RECOVERED GOVERNMENT ARCHIVES

Exclusive Recovered Govt. Archives

VA RGA LUST: Recovered Government Archive Leaking Underground Storage Tank

A review of the VA RGA LUST list, as provided by EDR, has revealed that there are 4 VA RGA LUST sites within the requested target property.

<u>Site</u>	<u>Address</u>	<u>Map ID / Focus Map(s)</u>	<u>Page</u>
COOPER INTERMEDIATE Facility ID: 3005309 Facility ID: 3023830	977 BALLS HILL ROAD	B14 / 6	58
FU RESIDENCE Facility ID: 3024569	1024 DELF ROAD	C17 / 6	59
MCCONNELL, ED RESIDE Facility ID: 3900536	7506 BOX ELDER COURT	D21 / 9	67
MCCONNELL RESIDENCE	7506 BOX ELDER COURT	D22 / 9	67

SURROUNDING SITES: SEARCH RESULTS

Surrounding sites were identified in the following databases.

EXECUTIVE SUMMARY

Page Numbers and Map Identifications refer to the EDR Area/Corridor Report where detailed data on individual sites can be reviewed.

Sites listed in ***bold italics*** are in multiple databases.

Unmappable (orphan) sites are not considered in the foregoing analysis.

STANDARD ENVIRONMENTAL RECORDS

Federal RCRA generators list

RCRA-SQG: RCRA - Small Quantity Generators

A review of the RCRA-SQG list, as provided by EDR, and dated 03/01/2018 has revealed that there are 6 RCRA-SQG sites within approximately 0.25 miles of the requested target property.

<u>Site</u>	<u>Address</u>	<u>Direction / Distance</u>	<u>Map ID / Focus Map(s)</u>	<u>Page</u>
<i>WEST GROUP INC</i> EPA ID:: VAD988226148	<i>7921 JONES BRANCH DR</i>	<i>W 0 - 1/8 (0.033 mi.)</i>	<i>63 / 9</i>	<i>121</i>
<i>WESTGATE PROP MGMT</i> EPA ID:: VAD988227187	<i>1755A OLD MEADOW RD</i>	<i>ESE 0 - 1/8 (0.115 mi.)</i>	<i>T100 / 12</i>	<i>193</i>
<i>PRC INC</i> EPA ID:: VAD988224671	<i>1500 PRC DRIVE</i>	<i>NE 1/8 - 1/4 (0.159 mi.)</i>	<i>112 / 9</i>	<i>221</i>
<i>SEPHORA STORE # 352</i> EPA ID:: VAR000506170	<i>7975 TYSONS CORNER C</i>	<i>SSW 1/8 - 1/4 (0.226 mi.)</i>	<i>AE139 / 12</i>	<i>248</i>
ORBITAL SCIENCES COR EPA ID:: VAD988218061	1521 WEST BRANCH	W 1/8 - 1/4 (0.243 mi.)	AF145 / 9	259
COMMONS CLEANERS EPA ID:: VAD981040272	7403A COLSHIRE DRIVE	SSE 1/8 - 1/4 (0.245 mi.)	AG147 / 10	265

RCRA-CESQG: RCRA - Conditionally Exempt Small Quantity Generator

A review of the RCRA-CESQG list, as provided by EDR, and dated 03/01/2018 has revealed that there are 6 RCRA-CESQG sites within approximately 0.25 miles of the requested target property.

<u>Site</u>	<u>Address</u>	<u>Direction / Distance</u>	<u>Map ID / Focus Map(s)</u>	<u>Page</u>
<i>SPACE CENTER TYSONS</i> EPA ID:: VA0000383679	<i>7900 WESTPARK DR</i>	<i>WNW 0 - 1/8 (0.018 mi.)</i>	<i>N59 / 9</i>	<i>116</i>
<i>MITRE CORP CLEVELAND</i> EPA ID:: VAD988173274	<i>1820 DOLLEY MADISON</i>	<i>SSW 0 - 1/8 (0.102 mi.)</i>	<i>92 / 9</i>	<i>177</i>
<i>KAISER PERMANENTE TY</i> EPA ID:: VAR000525360	<i>8008 WESTPARK DRIVE</i>	<i>S 1/8 - 1/4 (0.167 mi.)</i>	<i>AA116 / 9</i>	<i>226</i>
UNISYS CORP - MCLEAN EPA ID:: VA0000136796	8008 WESTPARK DR	S 1/8 - 1/4 (0.167 mi.)	AA118 / 9	231
RUEHL NO. 925 EPA ID:: VAR000516211	7917 TYSONS CORNER	SSW 1/8 - 1/4 (0.226 mi.)	AE140 / 12	252
MACY'S - TYSON'S COR EPA ID:: VAR000514281	8000 TYSON'S CORNER	SSW 1/8 - 1/4 (0.226 mi.)	AE141 / 12	254

EXECUTIVE SUMMARY

State and tribal leaking storage tank lists

VA LUST: Leaking Underground Storage Tank Tracking Database

A review of the VA LUST list, as provided by EDR, has revealed that there are 28 VA LUST sites within approximately 0.5 miles of the requested target property.

<u>Site</u>	<u>Address</u>	<u>Direction / Distance</u>	<u>Map ID / Focus Map(s)</u>	<u>Page</u>
WNB CORPORATION Database: LUST REG NO, Date of Government Version: 05/18/2004 Facility Status: Closed Pollution Complaint #: 93-0288 Closed Date: 3/21/2000 Facility ID: 3012017	7655 OLD SPRINGHOUSE	ESE 0 - 1/8 (0.041 mi.)	O67 / 9	130
WESTGATE Database: LUST REG NO, Date of Government Version: 05/18/2004 Facility Status: Closed Pollution Complaint #: 95-4228 Closed Date: 8/24/1995 Facility ID: 3012017	7655 OLD SPRINGHOUSE	ESE 0 - 1/8 (0.045 mi.)	O70 / 9	137
WEST*GATE Database: LUST REG NO, Date of Government Version: 05/18/2004 Facility Status: Closed Pollution Complaint #: 93-0405 Closed Date: 3/13/2000 Facility ID: 3006249	1600 ANDERSON ROAD	SSW 0 - 1/8 (0.080 mi.)	P83 / 9	156
ALLIED SIGNAL Database: LUST REG NO, Date of Government Version: 05/18/2004 Facility Status: Closed Pollution Complaint #: 94-2977 Closed Date: 5/4/1994 Facility ID: 3900904	1768 OLD MEADOW ROAD	SE 0 - 1/8 (0.101 mi.)	U89 / 12	165
CONTEL BUILDING Database: LUST REG NO, Date of Government Version: 05/18/2004 Facility Status: Closed Pollution Complaint #: 97-3204 Closed Date: 9/16/1997 Facility ID: 3001974	7916 WESTPARK DRIVE	WNW 0 - 1/8 (0.112 mi.)	W95 / 9	181
STAFFORD BUILDING Database: LUST REG NO, Date of Government Version: 05/18/2004 Facility Status: Closed Pollution Complaint #: 98-3615 Closed Date: 12/31/1997 Facility ID: 3005869	1500 WEST BRANCH DRI	S 0 - 1/8 (0.115 mi.)	X98 / 9	184
REGENCY CONDOMINIUM Database: LUST REG NO, Date of Government Version: 05/18/2004 Facility Status: Closed Pollution Complaint #: 99-3080 Closed Date: 12/22/1998 Facility ID: 3900965	1800 OLD MEADOW ROAD	SSE 1/8 - 1/4 (0.127 mi.)	Y105 / 12	214
WICKERSHAM, WARREN G Database: LUST REG NO, Date of Government Version: 05/18/2004	6811 WEMBERLY WAY	S 1/8 - 1/4 (0.136 mi.)	106 / 6	215

EXECUTIVE SUMMARY

Facility Status: Closed Pollution Complaint #: 01-3097 Closed Date: 1/25/2001 Facility ID: 0				
GREEN FUEL OIL SPILL	7600 OLD DOMINION DR	WNW 1/8 - 1/4 (0.167 mi.)	119 / 5	234
Database: LUST REG NO, Date of Government Version: 05/18/2004 Facility Status: Closed Pollution Complaint #: 94-1170 Closed Date: 8/18/1994 Facility ID: 3900537				
HUNTING RIDGE PROPER	1619 SENECA AVENUE	SE 1/8 - 1/4 (0.170 mi.)	Z120 / 10	234
Database: LUST REG NO, Date of Government Version: 05/18/2004 Facility Status: Closed Pollution Complaint #: 99-3319 Closed Date: 10/8/1999 Facility ID: 3900163				
ONUFRAK, JOHN RESIDE	6815 WEMBERLY WAY	S 1/8 - 1/4 (0.188 mi.)	126 / 6	238
Database: LUST REG NO, Date of Government Version: 05/18/2004 Facility Status: Closed Pollution Complaint #: 98-3720 Closed Date: 7/16/1998 Facility ID: 3900507				
SPRING HILL ELEMENTA	8201 LEWINSVILLE ROA	N 1/8 - 1/4 (0.192 mi.)	AB128 / 9	240
Database: LUST REG NO, Date of Government Version: 05/18/2004 Facility Status: Closed Pollution Complaint #: 93-1597 Closed Date: 8/18/1994 Facility ID: 3023930				
HUNTING RIDGE PROPER	1623 SENECA AVENUE	SE 1/8 - 1/4 (0.195 mi.)	AC131 / 10	242
Database: LUST REG NO, Date of Government Version: 05/18/2004 Facility Status: Closed Pollution Complaint #: 99-3320 Closed Date: 10/8/1999 Facility ID: 3900165				
MCLEAN POLICE STATIO	1437 BALLS HILL ROAD	NE 1/4 - 1/2 (0.264 mi.)	AH150 / 10	267
Database: LUST REG NO, Date of Government Version: 05/18/2004 Facility Status: Closed Pollution Complaint #: 00-3139 Closed Date: 1/30/2001 Facility ID: 3006792				
TRW DEFENSE SYSTEMS	7598 COLSHIRE DRIVE	SSW 1/4 - 1/2 (0.274 mi.)	AI152 / 9	268
Database: LUST REG NO, Date of Government Version: 05/18/2004 Facility Status: Closed Pollution Complaint #: 93-0795 Closed Date: 2/26/1993 Facility ID: 3003134				
AMOCO/TYSONS CORNER	1955 CHAIN BRIDGE RO	W 1/4 - 1/2 (0.292 mi.)	AJ158 / 12	277
Database: LUST REG NO, Date of Government Version: 05/18/2004 Facility Status: Closed Pollution Complaint #: 94-0307 Closed Date: 5/15/1997 Facility ID: 3002189				
MOBIL 16-095 (ADJACE	1957 CHAIN BRIDGE RO	W 1/4 - 1/2 (0.324 mi.)	AJ165 / 12	292
Database: LUST REG NO, Date of Government Version: 05/18/2004				

EXECUTIVE SUMMARY

Facility Status: Closed Pollution Complaint #: 00-3143 Closed Date: 7/7/2000 Facility ID: 3021626					
EVERRETT, ROSEMARIE	7202 MATTHEW MILLS R	SE 1/4 - 1/2 (0.353 mi.)	AK172 / 6		296
Database: LUST REG NO, Date of Government Version: 05/18/2004 Facility Status: Closed Pollution Complaint #: 01-3076 Closed Date: 2/12/2001 Facility ID: 0					
SHELL STATION/COMMON	1698 ANDERSON ROAD	SSE 1/4 - 1/2 (0.354 mi.)	AL174 / 10		304
Database: LUST REG NO, Date of Government Version: 05/18/2004 Facility Status: Open Pollution Complaint #: 99-3023 Facility ID: 3005889					
LANGLEY SCHOOL	1411 BALLS HILL ROAD	NE 1/4 - 1/2 (0.368 mi.)	AM176 / 10		314
Database: LUST REG NO, Date of Government Version: 05/18/2004 Facility Status: Closed Pollution Complaint #: 92-0380 Closed Date: 3/10/1995 Facility ID: 3008356					
MATTHEWS, MARK S.	6805 BENJAMIN STREET	S 1/4 - 1/2 (0.406 mi.)	AN180 / 6		316
Database: LUST REG NO, Date of Government Version: 05/18/2004 Facility Status: Closed Pollution Complaint #: 97-3004 Closed Date: 3/19/1997 Facility ID: 3900503					
KARLOID CORPORATION	8380 GREENSBORO DRIV	SW 1/4 - 1/2 (0.447 mi.)	183 / 8		319
Database: LUST REG NO, Date of Government Version: 05/18/2004 Facility Status: Closed Pollution Complaint #: 90-1402 Closed Date: 10/17/1994 Facility ID: 3900587					
SHELL 24593180300	8020 LEESBURG PIKE	SSW 1/4 - 1/2 (0.451 mi.)	184 / 12		319
Database: LUST REG NO, Date of Government Version: 05/18/2004 Facility Status: Open Pollution Complaint #: 97-3207 Facility ID: 3014298					
TYCON BUILDING	8000 TOWERS CRESCENT	SSW 1/4 - 1/2 (0.456 mi.)	AO186 / 12		321
Database: LUST REG NO, Date of Government Version: 05/18/2004 Facility Status: Closed Pollution Complaint #: 98-3734 Closed Date: 3/10/1999 Facility ID: 3022197					
CROWN #VA-036	8103 LEESBURG PIKE	SW 1/4 - 1/2 (0.475 mi.)	188 / 12		322
Database: LUST REG NO, Date of Government Version: 05/18/2004 Facility Status: Closed Pollution Complaint #: 93-1572 Closed Date: 9/13/1995 Facility ID: 3001670					
EXXON #2-4392	8021 LEESBURG PIKE	SSW 1/4 - 1/2 (0.488 mi.)	189 / 12		322
Database: LUST REG NO, Date of Government Version: 05/18/2004					

EXECUTIVE SUMMARY

Facility Status: Closed CEDS Facility Id: 200000846670 Pollution Complaint #: 20073237				
MCLEAN GARFIELD DEVE	1575 ANDERSON RD	SSW 0 - 1/8 (0.056 mi.)	P72 / 9	138
Facility Status: Closed CEDS Facility Id: 200000873122 Pollution Complaint #: 20153077				
FOUST JOHN W AND MAR	1311 TIMBERLY LN	WNW 0 - 1/8 (0.061 mi.)	Q74 / 9	142
Facility Status: Closed CEDS Facility Id: 200000225084 Pollution Complaint #: 20073068				
LEBERRE BARBARA A PR	7017 ARBOR LN	SE 0 - 1/8 (0.067 mi.)	78 / 6	152
Facility Status: Closed CEDS Facility Id: 200000854167 Pollution Complaint #: 20113054				
THE MORGAN AT MCLEAN	1781 CHAIN BRIDGE RD	SSE 0 - 1/8 (0.068 mi.)	79 / 9	153
Facility Status: Closed CEDS Facility Id: 200000220803 Pollution Complaint #: 20053249				
GORDON HOMES PROPERT	6929 RIVER OAKS DR	SSE 0 - 1/8 (0.069 mi.)	80 / 6	153
Facility Status: Closed CEDS Facility Id: 200000848033 Pollution Complaint #: 20083146				
CHRIST ATHANASIOS G	1308 TIMBERLY LN	WNW 0 - 1/8 (0.083 mi.)	Q84 / 9	157
Facility Status: Closed CEDS Facility Id: 200000853431 Pollution Complaint #: 20103279				
MURPHY TERRENCE J AN	1310 TIMBERLY LN	WNW 0 - 1/8 (0.087 mi.)	Q85 / 9	157
Facility Status: Closed CEDS Facility Id: 200000878265 Pollution Complaint #: 20153003				
STEPHENSON JAMES W A	1162 OLD GATE CT	WNW 0 - 1/8 (0.090 mi.)	86 / 9	158
Facility Status: Closed CEDS Facility Id: 200000857472 Pollution Complaint #: 20123202				
SPRINT - MCLEAN, VA	1768 OLD MEADOW ROAD	SE 0 - 1/8 (0.101 mi.)	U88 / 12	164
Facility Status: Closed CEDS Facility Id: 200000186106 Pollution Complaint #: 19942977				
MOSSADEGHI HOOMAN RE	7540 OLD DOMINION DR	WNW 0 - 1/8 (0.104 mi.)	93 / 5	179
Facility Status: Closed CEDS Facility Id: 200000882988 Pollution Complaint #: 20173003				
CONTEL BUILDING - AM	7916 WESTPARK DR	WNW 0 - 1/8 (0.112 mi.)	W96 / 9	182
Facility Status: Closed CEDS Facility Id: 200000079250 Pollution Complaint #: 19973204				
LACEY JR TRAMMEL C A	963 SAIGON RD	NW 0 - 1/8 (0.114 mi.)	97 / 5	184
Facility Status: Closed CEDS Facility Id: 200000850528 Pollution Complaint #: 20093112				
STAFFORD BUILDING	1500 WESTBRANCH DR	S 0 - 1/8 (0.115 mi.)	X99 / 9	185

EXECUTIVE SUMMARY

Facility Status: Closed CEDS Facility Id: 200000096509 Pollution Complaint #: 19983615				
REGENCY CONDOMINIUM	1800 OLD MEADOW RD	SSE 1/8 - 1/4 (0.127 mi.)	Y104 / 12	214
Facility Status: Closed CEDS Facility Id: 200000186167 Pollution Complaint #: 19993080				
WICKERSHAM, WARREN G	6811 WEMBERLY WAY	S 1/8 - 1/4 (0.136 mi.)	106 / 6	215
Facility Status: Closed CEDS Facility Id: 200000197856 Pollution Complaint #: 20013097				
THOMPSON CARLA RESID	807 LAWTON ST	S 1/8 - 1/4 (0.138 mi.)	107 / 6	215
Facility Status: Closed CEDS Facility Id: 200000214883 Pollution Complaint #: 20043245				
GREEN FUEL OIL SPILL	7600 OLD DOMINION DR	WNW 1/8 - 1/4 (0.148 mi.)	108 / 5	216
Facility Status: Closed CEDS Facility Id: 200000185739 Pollution Complaint #: 19941170				
HUNTING RIDGE PROPER	1612 SENECA AVE	SE 1/8 - 1/4 (0.157 mi.)	Z110 / 10	218
Facility Status: Closed CEDS Facility Id: 200000205389 Pollution Complaint #: 20023141				
WEST GATE	1600 ANDERSON RD	S 1/8 - 1/4 (0.158 mi.)	111 / 9	219
Facility Status: Closed CEDS Facility Id: 200000080329 Pollution Complaint #: 19930405				
KRUSE MARGARET RESID	907 COUNTRYSIDE CT	E 1/8 - 1/4 (0.162 mi.)	113 / 6	222
Facility Status: Closed CEDS Facility Id: 200000878838 Pollution Complaint #: 20153036				
HILLIARD THOMAS P RE	908 COUNTRYSIDE CT	ESE 1/8 - 1/4 (0.170 mi.)	121 / 6	234
Facility Status: Closed CEDS Facility Id: 200000215650 Pollution Complaint #: 20043297				
PERRIN DUANE RESIDEN	1749 CHAIN BRIDGE RD	ESE 1/8 - 1/4 (0.177 mi.)	123 / 10	237
Facility Status: Closed CEDS Facility Id: 200000852760 Pollution Complaint #: 20103190				
FOCAL POINT HOMES LT	932 SAIGON RD	NW 1/8 - 1/4 (0.185 mi.)	124 / 6	237
Facility Status: Closed CEDS Facility Id: 200000883709 Pollution Complaint #: 20173082				
HUNTING RIDGE PROPER	1619 SENECA AVE	SE 1/8 - 1/4 (0.186 mi.)	Z125 / 10	238
Facility Status: Closed CEDS Facility Id: 200000185365 Pollution Complaint #: 19993319				
ONUFRAK, JOHN RESIDE	6815 WEMBERLY WAY	S 1/8 - 1/4 (0.188 mi.)	126 / 6	238
Facility Status: Closed CEDS Facility Id: 200000185709 Pollution Complaint #: 19983720				
BROWN PHILIP AND VAL	950 SAIGON RD	NW 1/8 - 1/4 (0.188 mi.)	127 / 5	239

EXECUTIVE SUMMARY

Facility Status: Closed CEDS Facility Id: 200000223610 Pollution Complaint #: 20063208				
SPRING HILL ELEMENTA	8201 LEWINSVILLE RD	N 1/8 - 1/4 (0.192 mi.)	AB129 / 9	240
Facility Status: Closed CEDS Facility Id: 200000074366 Pollution Complaint #: 19939304				
HUNTING RIDGE PROPER	1623 SENECA AVE	SE 1/8 - 1/4 (0.195 mi.)	AC132 / 10	243
Facility Status: Closed CEDS Facility Id: 200000185367 Pollution Complaint #: 19993320				
FRENCH H RANDOLPH AN	7706 CROSSOVER DR	WNW 1/8 - 1/4 (0.211 mi.)	AD134 / 5	245
Facility Status: Closed CEDS Facility Id: 200000849161 Pollution Complaint #: 20083252				
WITHERS DAN PROPERTY	1216 MOTTROM DR	ESE 1/8 - 1/4 (0.212 mi.)	135 / 10	245
Facility Status: Closed CEDS Facility Id: 200000857160 Pollution Complaint #: 20123170				
RCV REAL ESTATE AND	6900 ARBOR LN	SSE 1/8 - 1/4 (0.216 mi.)	136 / 6	246
Facility Status: Closed CEDS Facility Id: 200000223363 Pollution Complaint #: 20063169				
GUTMAN ROY W RESIDEN	1349 WINDY HILL RD	ESE 1/8 - 1/4 (0.221 mi.)	137 / 10	246
Facility Status: Closed CEDS Facility Id: 200000847730 Pollution Complaint #: 20083108				
VOLPE ELISABETH W RE	1168 OLD STAGE CT	WNW 1/8 - 1/4 (0.221 mi.)	AD138 / 5	247
Facility Status: Closed CEDS Facility Id: 200000225012 Pollution Complaint #: 20073060				
LOWERY SIDNEY W RESI	6803 HAMPSHIRE RD	S 1/8 - 1/4 (0.227 mi.)	142 / 6	256
Facility Status: Closed CEDS Facility Id: 200000209324 Pollution Complaint #: 20123186 Pollution Complaint #: 20033148				
MCLEAN POLICE STATIO	1437 BALLS HILL RD	NE 1/4 - 1/2 (0.264 mi.)	AH149 / 10	267
Facility Status: Closed CEDS Facility Id: 200000076560 Pollution Complaint #: 20003139				
TRW DEFENSE SYSTEMS	7598 COLSHIRE DR	SSW 1/4 - 1/2 (0.274 mi.)	AI151 / 9	268
Facility Status: Closed CEDS Facility Id: 200000096256 Pollution Complaint #: 19930795				
SANTMYER W B RESIDEN	1163 OLD STAGE CT	WNW 1/4 - 1/2 (0.276 mi.)	153 / 5	274
Facility Status: Closed CEDS Facility Id: 200000846425 Pollution Complaint #: 20073212				
WEIMER BRIAN RESIDEN	7327 YATES CT	ESE 1/4 - 1/2 (0.279 mi.)	154 / 10	275
Facility Status: Closed CEDS Facility Id: 200000850263				

EXECUTIVE SUMMARY

Pollution Complaint #: 20093076					
KARLOID CORPORATION	8380 GREENSBORO DR	SW 1/4 - 1/2 (0.284 mi.)	155 / 8		275
Facility Status: Closed					
CEDS Facility Id: 200000185789					
Pollution Complaint #: 19901402					
WILLIAMS SAMUEL H AN	1407 WESTBY CT	ESE 1/4 - 1/2 (0.285 mi.)	156 / 10		276
Facility Status: Closed					
CEDS Facility Id: 200000852072					
Pollution Complaint #: 20103050					
JOYEUSAZ JOHN PROPER	7301 DULANY DR	ESE 1/4 - 1/2 (0.288 mi.)	157 / 10		276
Facility Status: Closed					
CEDS Facility Id: 200000215102					
Pollution Complaint #: 20043252					
AMOCO - TYSONS CORNE	1955 CHAIN BRIDGE RD	W 1/4 - 1/2 (0.292 mi.)	AJ159 / 12		277
Facility Status: Closed					
CEDS Facility Id: 200000193618					
Pollution Complaint #: 19940307					
JARMISZYN PHILIP RES	7314 YATES CT	ESE 1/4 - 1/2 (0.293 mi.)	160 / 10		278
Facility Status: Closed					
CEDS Facility Id: 200000216346					
Pollution Complaint #: 20053024					
MCI TELECOMMUNICATIO	8003 WESTPARK DR	S 1/4 - 1/2 (0.314 mi.)	161 / 9		279
Facility Status: Closed					
CEDS Facility Id: 200000076581					
Pollution Complaint #: 19932583					
Pollution Complaint #: 19922116					
BROWN TERRENCE RESID	829 WHANN AVE	SSE 1/4 - 1/2 (0.316 mi.)	162 / 6		285
Facility Status: Closed					
CEDS Facility Id: 200000205461					
Pollution Complaint #: 20023145					
SUNOCO 06302 1608 01	1957 CHAIN BRIDGE RD	W 1/4 - 1/2 (0.324 mi.)	AJ163 / 12		285
Facility Status: Closed					
CEDS Facility Id: 200000076396					
Pollution Complaint #: 20133116					
7-ELEVEN INC 40388	1957 CHAIN BRIDGE RD	W 1/4 - 1/2 (0.324 mi.)	AJ164 / 12		286
Facility Status: Closed					
CEDS Facility Id: 200000076396					
Pollution Complaint #: 20003143					
LEWINSVILLE SENIOR C	1609 GREAT FALLS RD	ESE 1/4 - 1/2 (0.330 mi.)	166 / 10		293
Facility Status: Closed					
CEDS Facility Id: 200000076939					
Pollution Complaint #: 20183016					
BENNER JOSUHA S RESI	822 CLINTON PL	S 1/4 - 1/2 (0.334 mi.)	167 / 6		293
Facility Status: Closed					
CEDS Facility Id: 200000849023					
Pollution Complaint #: 20083250					
PACIOUS SHAUN F AND	1318 OZKAN ST	ESE 1/4 - 1/2 (0.342 mi.)	168 / 10		294
Facility Status: Closed					
CEDS Facility Id: 200000852335					
Pollution Complaint #: 20103086					
THOMAS HARRY L RESID	817 MACKALL AVE	SSE 1/4 - 1/2 (0.343 mi.)	169 / 7		294

EXECUTIVE SUMMARY

Facility Status: Closed CEDS Facility Id: 200000849160 Pollution Complaint #: 20083256				
PLATENBURG ROBERT C	6904 BENJAMIN ST	SSE 1/4 - 1/2 (0.345 mi.)	170 / 6	295
Facility Status: Closed CEDS Facility Id: 200000881705 Pollution Complaint #: 20163115				
EVERRETT ROSEMARIE P	7202 MATTHEW MILLS R	SE 1/4 - 1/2 (0.353 mi.)	AK171 / 6	295
Facility Status: Closed CEDS Facility Id: 200000197462 Pollution Complaint #: 20013076				
SHELL OIL CO	1698 ANDERSON RD	SSE 1/4 - 1/2 (0.354 mi.)	AL173 / 10	296
Facility Status: Closed CEDS Facility Id: 200000074689 Pollution Complaint #: 20093056 Pollution Complaint #: 19993023				
LANGLEY SCHOOL	1411 BALLS HILL RD	NE 1/4 - 1/2 (0.368 mi.)	AM175 / 10	304
Facility Status: Closed CEDS Facility Id: 200000077024 Pollution Complaint #: 20013274 Pollution Complaint #: 19920380				
MEYERS MARJORIE PROP	1313 OZKAN ST	ESE 1/4 - 1/2 (0.374 mi.)	177 / 10	314
Facility Status: Closed CEDS Facility Id: 200000851191 Pollution Complaint #: 20093181				
MARRIOTT PROPERTY	8028 LEESBURG PIKE	SSW 1/4 - 1/2 (0.405 mi.)	178 / 12	315
Facility Status: Closed CEDS Facility Id: 200000096292 Pollution Complaint #: 19910278				
MATTHEWS MARK S RESI	6805 BENJAMIN ST	S 1/4 - 1/2 (0.406 mi.)	AN179 / 6	315
Facility Status: Closed CEDS Facility Id: 200000185705 Pollution Complaint #: 19973004				
MARSHALL JOHN R AND	7508 ROYAL OAK DR	NW 1/4 - 1/2 (0.407 mi.)	181 / 5	318
Facility Status: Closed CEDS Facility Id: 200000879255 Pollution Complaint #: 20153070				
WILLIAMS EDWIN A AND	7801 KAREN FOREST DR	WNW 1/4 - 1/2 (0.432 mi.)	182 / 5	318
Facility Status: Closed CEDS Facility Id: 200000848989 Pollution Complaint #: 20083246				
SHELL 24593180300	8020 LEESBURG PIKE	SSW 1/4 - 1/2 (0.451 mi.)	184 / 12	319
Facility Status: Closed CEDS Facility Id: 200000193518 Pollution Complaint #: 19973207				
CLEMENT STEPHEN C AN	1207 MEADOW GREEN LN	N 1/4 - 1/2 (0.455 mi.)	185 / 9	320
Facility Status: Closed CEDS Facility Id: 200000873084 Pollution Complaint #: 20143073				
TYCON BUILDING	8000 TOWER CRESCENT	SSW 1/4 - 1/2 (0.456 mi.)	AO187 / 12	321
Facility Status: Closed				

EXECUTIVE SUMMARY

Tank Status: REM FROM GRD Tank Status: CURR IN USE Facility Id: 3008098 CEDS Facility ID: 200000080199				
SPACENET REAL ESTATE	1750 OLD MEADOW RD	ESE 0 - 1/8 (0.093 mi.)	T87 / 12	158
Tank Status: REM FROM GRD Facility Id: 3037760 CEDS Facility ID: 200000200282				
HARRISON BUILDING	1760 OLD MEADOW RD	ESE 0 - 1/8 (0.110 mi.)	V94 / 12	180
Tank Status: REM FROM GRD Facility Id: 3018399 CEDS Facility ID: 200000077715				
CONTEL BUILDING - AM	7916 WESTPARK DR	WNW 0 - 1/8 (0.112 mi.)	W96 / 9	182
Tank Status: REM FROM GRD Facility Id: 3001974 CEDS Facility ID: 200000079250				
STAFFORD BUILDING	1500 WESTBRANCH DR	S 0 - 1/8 (0.115 mi.)	X99 / 9	185
Tank Status: REM FROM GRD Facility Id: 3005869 CEDS Facility ID: 200000096509				
ROOSEVELT BUILDING	1757 OLD MEADOW RD	ESE 0 - 1/8 (0.122 mi.)	V102 / 12	211
Tank Status: REM FROM GRD Facility Id: 3000696 CEDS Facility ID: 200000075024				
COMMON APTS	7511 AMBERGATE PL	S 1/8 - 1/4 (0.127 mi.)	103 / 9	212
Tank Status: REM FROM GRD Facility Id: 3005925 CEDS Facility ID: 200000079282				
WEST GATE	1600 ANDERSON RD	S 1/8 - 1/4 (0.158 mi.)	111 / 9	219
Tank Status: REM FROM GRD Facility Id: 3006249 CEDS Facility ID: 200000080329				
LANGLEY OAKS PUMPING	6526 HEATHERBROOK CT	SSE 1/8 - 1/4 (0.163 mi.)	114 / 7	223
Tank Status: REM FROM GRD Facility Id: 3000957 CEDS Facility ID: 200000077034				
UNISYS CORPORATION	8008 WESTPARK DR	S 1/8 - 1/4 (0.167 mi.)	AA115 / 9	224
Tank Status: REM FROM GRD Facility Id: 3022685 CEDS Facility ID: 200000096328				
SPRING HILL ELEMENTA	8201 LEWINSVILLE RD	N 1/8 - 1/4 (0.192 mi.)	AB130 / 9	241
Tank Status: PERM OUT OF USE Facility Id: 3023930 CEDS Facility ID: 200000074366				

EXECUTIVE SUMMARY

VA AST: Registered Petroleum Storage Tanks

A review of the VA AST list, as provided by EDR, and dated 05/01/2018 has revealed that there are 9 VA AST sites within approximately 0.25 miles of the requested target property.

<u>Site</u>	<u>Address</u>	<u>Direction / Distance</u>	<u>Map ID / Focus Map(s)</u>	<u>Page</u>
FREDDIE MAC 8000 Facility ID: 3005772 CEDS Facility ID: 200000087284	8000 JONES BRANCH DR	S 0 - 1/8 (0.035 mi.)	64 / 9	123
THE LINCOLN OFFICE B Facility ID: 3007016 CEDS Facility ID: 200000077993	1700 OLD MEADOW RD	ESE 0 - 1/8 (0.062 mi.)	R76 / 9	144
SPACENET REAL ESTATE Facility ID: 3037760 CEDS Facility ID: 200000200282	1750 OLD MEADOW RD	ESE 0 - 1/8 (0.093 mi.)	T87 / 12	158
NEXTEL NOC/MSO/TECH Facility ID: 3038630 CEDS Facility ID: 200000186106	1768 OLD MEADOW RD	SE 0 - 1/8 (0.101 mi.)	U91 / 12	169
STAFFORD BUILDING Facility ID: 3005869 CEDS Facility ID: 200000096509	1500 WESTBRANCH DR	S 0 - 1/8 (0.115 mi.)	X99 / 9	185
FREDDIE MAC 1551 Facility ID: 3039257 CEDS Facility ID: 200000203167	1551 PARK RUN DR	S 0 - 1/8 (0.119 mi.)	101 / 9	206
NEXTEL INTERNATIONAL Facility ID: 3038635 CEDS Facility ID: 200000207749	1505 FARM CREDIT DR	NNE 1/8 - 1/4 (0.154 mi.)	109 / 10	216
TYSONS CORNER PUMPIN Facility ID: 3043192 CEDS Facility ID: 200000883528	8301 LINCOLN LN	SW 1/8 - 1/4 (0.173 mi.)	122 / 8	235
GLOUCESTER BLDG Facility ID: 3030234 CEDS Facility ID: 200000096510	1517 WESTBRANCH DR	W 1/8 - 1/4 (0.202 mi.)	133 / 9	243

State and tribal voluntary cleanup sites

VA VCP: Voluntary Remediation Program

A review of the VA VCP list, as provided by EDR, and dated 03/29/2018 has revealed that there is 1 VA VCP site within approximately 0.5 miles of the requested target property.

<u>Site</u>	<u>Address</u>	<u>Direction / Distance</u>	<u>Map ID / Focus Map(s)</u>	<u>Page</u>
THE COMMONS SHOPPING Facility ID: VRP00523 Facility ID: VRP00269	7401 COLSHIRE DRIVE	SSE 1/8 - 1/4 (0.244 mi.)	AG146 / 10	261

EXECUTIVE SUMMARY

ADDITIONAL ENVIRONMENTAL RECORDS

Other Ascertainable Records

RCRA NonGen / NLR: RCRA - Non Generators / No Longer Regulated

A review of the RCRA NonGen / NLR list, as provided by EDR, and dated 03/01/2018 has revealed that there are 4 RCRA NonGen / NLR sites within approximately 0.25 miles of the requested target property.

<u>Site</u>	<u>Address</u>	<u>Direction / Distance</u>	<u>Map ID / Focus Map(s)</u>	<u>Page</u>
USA TODAY EPA ID:: VAR000502914	7950 JONES BRANCH DR	SSW 0 - 1/8 (0.013 mi.)	M56 / 9	108
FLOW LABORATORIES IN EPA ID:: VAD049499536	7655 OLD SPRINGHOUSE	ESE 0 - 1/8 (0.041 mi.)	O69 / 9	134
FRANKLIN BUILDING EPA ID:: VAP406201210	7903 WESTPARK DRIVE	WNW 0 - 1/8 (0.075 mi.)	S82 / 9	155
ALLIED SIG-BENDIX CO EPA ID:: VAD077802098	1768 OLD MEADOW ROAD	SE 0 - 1/8 (0.101 mi.)	U90 / 12	165

UXO: Unexploded Ordnance Sites

A review of the UXO list, as provided by EDR, and dated 09/30/2016 has revealed that there are 5 UXO sites within approximately 1 mile of the requested target property.

<u>Site</u>	<u>Address</u>	<u>Direction / Distance</u>	<u>Map ID / Focus Map(s)</u>	<u>Page</u>
CARDEROCK NSWC	9500 MACARTHUR BLVD.	NNW 1/2 - 1 (0.768 mi.)	AP192 / 2	324
CARDEROCK NSWC	9500 MACARTHUR BLVD.	NNW 1/2 - 1 (0.768 mi.)	AP193 / 2	324
CARDEROCK NSWC	9500 MACARTHUR BLVD.	NNW 1/2 - 1 (0.768 mi.)	AP194 / 2	325
CARDEROCK NSWC	9500 MACARTHUR BLVD.	NNW 1/2 - 1 (0.768 mi.)	AP195 / 2	325
CARDEROCK NSWC	9500 MACARTHUR BLVD.	NNW 1/2 - 1 (0.768 mi.)	AP196 / 2	325

VA DRYCLEANERS: Drycleaner List

A review of the VA DRYCLEANERS list, as provided by EDR, and dated 12/31/2016 has revealed that there is 1 VA DRYCLEANERS site within approximately 0.25 miles of the requested target property.

<u>Site</u>	<u>Address</u>	<u>Direction / Distance</u>	<u>Map ID / Focus Map(s)</u>	<u>Page</u>
COMMONS CLEANERS Registration Number: 72019 Oper Status: Permanently Shutdown	7403A COLSHIRE DR	SSE 1/8 - 1/4 (0.245 mi.)	AG148 / 10	266

NY MANIFEST: Facility and Manifest Data

A review of the NY MANIFEST list, as provided by EDR, and dated 04/30/2018 has revealed that there are 3 NY MANIFEST sites within approximately 0.25 miles of the requested target property.

<u>Site</u>	<u>Address</u>	<u>Direction / Distance</u>	<u>Map ID / Focus Map(s)</u>	<u>Page</u>
KAISER PERMANENTE TY	8008 WESTPARK DRIVE	S 1/8 - 1/4 (0.167 mi.)	AA116 / 9	226

EXECUTIVE SUMMARY

EPA ID: VAR000525360				
DEFENSE SYSTEMS	1521 WEST BRANCH DRI	W 1/8 - 1/4 (0.243 mi.)	AF143 / 9	257
EPA ID: VAP000004663				
DEFENSE SYSTEMS	1521 WESTBRANCH DR	W 1/8 - 1/4 (0.243 mi.)	AF144 / 9	258
EPA ID: VAD988218061				

NJ MANIFEST: Hazardous Waste Manifest Data

A review of the NJ MANIFEST list, as provided by EDR, and dated 12/31/2016 has revealed that there are 2 NJ MANIFEST sites within approximately 0.25 miles of the requested target property.

<u>Site</u>	<u>Address</u>	<u>Direction / Distance</u>	<u>Map ID / Focus Map(s)</u>	<u>Page</u>
WESTGATE PROP MGMT EPA Id: VAD988227187	1755A OLD MEADOW RD	ESE 0 - 1/8 (0.115 mi.)	T100 / 12	193
UNISYS EPA Id: VAD000136796	8008 WEST PARK DRIVE	S 1/8 - 1/4 (0.167 mi.)	AA117 / 9	230

PA MANIFEST: Manifest Information

A review of the PA MANIFEST list, as provided by EDR, and dated 12/31/2016 has revealed that there are 2 PA MANIFEST sites within approximately 0.25 miles of the requested target property.

<u>Site</u>	<u>Address</u>	<u>Direction / Distance</u>	<u>Map ID / Focus Map(s)</u>	<u>Page</u>
FRANKLIN BUILDING LL Generator EPA Id: VAP406201210	7903 WESTPARK DRIVE	WNW 0 - 1/8 (0.075 mi.)	S81 / 9	154
SEPHORA STORE # 352 Generator EPA Id: VAR000506170	7975 TYSONS CORNER C	SSW 1/8 - 1/4 (0.226 mi.)	AE139 / 12	248

EDR HIGH RISK HISTORICAL RECORDS

EDR Exclusive Records

EDR Hist Auto: EDR Exclusive Historical Auto Stations

A review of the EDR Hist Auto list, as provided by EDR, has revealed that there is 1 EDR Hist Auto site within approximately 0.125 miles of the requested target property.

<u>Site</u>	<u>Address</u>	<u>Direction / Distance</u>	<u>Map ID / Focus Map(s)</u>	<u>Page</u>
GENERAL OIL SALES CO	7900 WEST PARK DR	WNW 0 - 1/8 (0.018 mi.)	N60 / 9	120

EXECUTIVE SUMMARY

EDR Hist Cleaner: EDR Exclusive Historical Cleaners

A review of the EDR Hist Cleaner list, as provided by EDR, has revealed that there is 1 EDR Hist Cleaner site within approximately 0.125 miles of the requested target property.

<u>Site</u>	<u>Address</u>	<u>Direction / Distance</u>	<u>Map ID / Focus Map(s)</u>	<u>Page</u>
CLEANERS AMERICA COR	7900 WESTPARK DR	WNW 0 - 1/8 (0.018 mi.)	N58 / 9	116

MAPPED SITES SUMMARY

Target Property:
495 CORRIDOR
MC LEAN, VA 22101

MAP ID / FOCUS MAP	SITE NAME	ADDRESS	DATABASE ACRONYMS	DIST (ft. & mi.) DIRECTION
1 / 2	SIBAY MOUNZER PROPER	612 LIVE OAK DR	VA LTANKS	TP
2 / 6	LOVE CARL PROPERTY	7015 GREEN OAK DR	VA LTANKS	TP
3 / 6	THOMAS E AND MELINDA	6706 LUPINE LN	VA LTANKS	TP
4 / 6	RESIDENCE - 6709 LUP	6709 LUPINE LANE	VA SPILLS	TP
5 / 6	BERRE GAIL RESIDENCE	726 LAWTON ST	VA LTANKS	TP
6 / 6	OAKCREST SCHOOL	850 BALLS HILL RD.	FINDS	TP
A7 / 6	GREAT FALLS PARK	9200 OLD DOMINION DR	VA UST	TP
A8 / 6		ROUTE 495 AND 193	ERNS	TP
B9 / 6	COOPER INTERMEDIATE	977 BALLS HILL RD	VA LTANKS, VA UST	TP
B10 / 6	COOPER MIDDLE SCHOOL	977 BALLS HILL ROAD	FINDS, ECHO	TP
B11 / 6	COOPER INTERMEDIATE	977 BALLS HILL ROAD	VA LUST	TP
B12 / 6	COOPER INTERMEDIATE	977 BALLS HILL RD	US AIRS	TP
B13 / 6	FAIRFAX COUNTY PUBLI	977 BALLS HILL ROAD	VA TIER 2	TP
B14 / 6	COOPER INTERMEDIATE	977 BALLS HILL ROAD	VA RGA LUST	TP
15 / 6	FU RESIDENCE	1024 DELF ROAD	VA LUST	TP
C16 / 6	FU RESIDENCE	1024 DELF RD	VA LTANKS	TP
C17 / 6	FU RESIDENCE	1024 DELF ROAD	VA RGA LUST	TP
C18 / 6	MR FU RESIDENCE	1024 DELF RD	VA UST	TP
19 / 5	MH #189-188	EASEMENT BEHIND 1200	VA SPILLS	TP
20 / 9	SMOYER MICHAEL C AND	1335 TIMBERLY LN	VA LTANKS	TP
D21 / 9	MCCONNELL, ED RESIDE	7506 BOX ELDER COURT	VA RGA LUST	TP
D22 / 9	MCCONNELL RESIDENCE	7506 BOX ELDER COURT	VA RGA LUST	TP
D23 / 9	MCCONNELL, ED RESIDE	7506 BOX ELDER COURT	VA LUST, VA LTANKS	TP
E24 / 9	MCNEAL DOUGLAS B AND	1352 SNOW MEADOW LN	VA LTANKS	TP
E25 / 9	CAMPANA RINALDO A RE	1356 SNOW MEADOW LN	VA LTANKS	TP
26 / 9	SINHA SHRIKANT N RES	1355 SNOW MEADOW LN	VA LTANKS	TP
27 / 9	PRIMUS VIRGINIA RESI	7714 LEAR RD	VA LTANKS	TP
F28 / 9	TANJU BEREKET R RESI	7701 LEAR RD	VA LTANKS	TP
F29 / 9	ESHERICK KAREN LISA	7705 LEAR RD	VA LTANKS	TP
G30 / 9	TYSONS MCLEAN	1500 TYSON'S MCLEAN	VA TIER 2	TP
G31 / 9	LIBERTY CROSSING 1	1500 TYSONS MCLEAN D	US AIRS, FINDS, ECHO	TP
G32 / 9	LIBERTY CROSSING I	1500 TYSONS MCLEAN D	VA TIER 2	TP
G33 / 9	LIBERTY CROSSING I	1500 TYSNS MCLEAN DR	VA TIER 2	TP
G34 / 9	LIBERTY CROSSING II	1500 TYSONS MCLEAN D	VA AIRS, VA TIER 2	TP
G35 / 9	LIBERTY CROSSING ONE	1500 TYSONS MCLEAN D	VA UST, VA Financial Assurance	TP
H36 / 9	FREDDIE MAC BUILDING	8250 JONES BRANCH DR	US AIRS, FINDS, ECHO	TP
H37 / 9	FREDDIE MAC BUILDING	8250 JONES BRANCH DR	VA AIRS	TP
H38 / 9	FREDDIE MAC 8250	8250 JONES BRANCH DR	VA UST, VA Financial Assurance	TP
39 / 9		JONES BRANCH DR & PA	VA SPILLS	TP

MAPPED SITES SUMMARY

Target Property:
495 CORRIDOR
MC LEAN, VA 22101

MAP ID / FOCUS MAP	SITE NAME	ADDRESS	DATABASE ACRONYMS	DIST (ft. & mi.) DIRECTION		
I40 / 9	FREDDIE MAC 8200	8200 JONES BRANCH DR	VA UST, VA Financial Assurance	TP		
I41 / 9	FEDERAL HOME MORTGAG	8200 JONES BRANCH DR	OH NPDES	TP		
I42 / 9	FREDDIE MAC OFFICE C	8200 JONES BRANCH DR	ICIS, FINDS, ECHO	TP		
J43 / 9	LIBERTY CROSSING II	1550 TYSONS MCLEAN D	VA TIER 2	TP		
J44 / 9	LIBERTY CROSSING TWO	1550 TYSONS MCLEAN D	VA UST, VA Financial Assurance	TP		
K45 / 9	AT&T WIRELESS CHEVY	7926 JONES BRANCH DR	FINDS, ECHO	TP		
K46 / 9	TYSONS CLEANERS	7926 JONES BRANCH DR	EDR Hist Cleaner	TP		
L47 / 9	CORPORATE HOUSING CL	1521 SPRING GATE DR	EDR Hist Cleaner	TP		
L48 / 9	CHAMPION PRESS	7710 OLD SPRINGHOUSE	RCRA NonGen / NLR, FINDS, ECHO	TP		
L49 / 9	D E A / SPEC TEST &	7704 OLD SPRINGHOUSE	RCRA NonGen / NLR, FINDS, ECHO	TP		
L50 / 9	JUSTICE, DEPARTMENT	7704 OLD SPRINGHOUSE	MLTS	TP		
L51 / 9	MCLEAN HILTON	7670 OLD SPRING HOUS	VA SPILLS	TP		
52 / 9		7920 JONES BRANCH DR	ERNS	TP		
53 / 6	LORIA JOHN J RESIDEN	1025 DELF DR	VA LTANKS	2	0.000	
54 / 9	CHURCH OF JESUS CHRI	1325 SCOTTS RUN RD	VA UST	26	0.005	ESE
55 / 6	DUFFY NIAL J AND SA	6704 WEMBERLY WAY	VA LTANKS	33	0.006	SSE
M56 / 9	USA TODAY	7950 JONES BRANCH DR	RCRA NonGen / NLR, FINDS, ECHO	69	0.013	SSW
M57 / 9	VALO PARK	7950 JONES BRANCH DR	VA UST, VA Financial Assurance	69	0.013	SSW
N58 / 9	CLEANERS AMERICA COR	7900 WESTPARK DR	EDR Hist Cleaner	96	0.018	WNW
N59 / 9	SPACE CENTER TYSONS	7900 WESTPARK DR	RCRA-CESQG, VA UST, FINDS, ECHO, VA Fina...	96	0.018	WNW
N60 / 9	GENERAL OIL SALES CO	7900 WEST PARK DR	EDR Hist Auto	96	0.018	WNW
61 / 6	RAMMINGER SCOTT S AN	7024 ARBOR LN	VA LTANKS	154	0.029	SSE
O62 / 9	WESTGATE PROPERTY	13927 WESTMORE ST	VA LTANKS	170	0.032	ESE
63 / 9	WEST GROUP INC	7921 JONES BRANCH DR	RCRA-SQG, FINDS, ECHO	174	0.033	West
64 / 9	FREDDIE MAC 8000	8000 JONES BRANCH DR	VA UST, VA AST	183	0.035	South
65 / 9	FREDDIE MAC 8100	8100 JONES BRANCH DR	VA UST, VA SPILLS, VA Financial Assuranc...	186	0.035	South
66 / 6	SCHMITT RICHARD C RE	7106 HOLYROOD DR	VA LTANKS	200	0.038	East
O67 / 9	WNB CORPORATION	7655 OLD SPRINGHOUSE	VA LUST	216	0.041	ESE
O68 / 9	WESTGATE PROPERTY	7655 OLD SPRINGHOUSE	VA LTANKS, VA UST	216	0.041	ESE
O69 / 9	FLOW LABORATORIES IN	7655 OLD SPRINGHOUSE	RCRA NonGen / NLR, MLTS, FINDS, ECHO	216	0.041	ESE
O70 / 9	WESTGATE	7655 OLD SPRINGHOUSE	VA LUST	236	0.045	ESE
71 / 9	FISHER TRACI L AND F	7503 BOX ELDER CT	VA LTANKS	240	0.045	ESE
P72 / 9	MCLEAN GARFIELD DEVE	1575 ANDERSON RD	VA LTANKS	297	0.056	SSW
73 / 9	MCLEAN OFFICE BLDG	7918 JONES BRANCH DR	VA UST, VA Financial Assurance	316	0.060	WNW
Q74 / 9	FOUST JOHN W AND MAR	1311 TIMBERLY LN	VA LTANKS	323	0.061	WNW
R75 / 9	THE LINCOLN OFFICE B	1700 OLD MEADOW RD	VA UST	329	0.062	ESE
R76 / 9	THE LINCOLN OFFICE B	1700 OLD MEADOW RD	VA AST	329	0.062	ESE
77 / 12	GENERATOR BUILDING	1764 OLD MEADOW LN	VA UST, VA Financial Assurance	343	0.065	ESE
78 / 6	LEBERRE BARBARA A PR	7017 ARBOR LN	VA LTANKS	353	0.067	SE

MAPPED SITES SUMMARY

Target Property:
495 CORRIDOR
MC LEAN, VA 22101

MAP ID / FOCUS MAP	SITE NAME	ADDRESS	DATABASE ACRONYMS	DIST (ft. & mi.) DIRECTION
79 / 9	THE MORGAN AT MCLEAN	1781 CHAIN BRIDGE RD	VA LTANKS	360 0.068 SSE
80 / 6	GORDON HOMES PROPERT	6929 RIVER OAKS DR	VA LTANKS	362 0.069 SSE
S81 / 9	FRANKLIN BUILDING LL	7903 WESTPARK DRIVE	PA MANIFEST	394 0.075 WNW
S82 / 9	FRANKLIN BUILDING	7903 WESTPARK DRIVE	RCRA NonGen / NLR	394 0.075 WNW
P83 / 9	WEST*GATE	1600 ANDERSON ROAD	VA LUST	422 0.080 SSW
Q84 / 9	CHRIST ATHANASIOS G	1308 TIMBERLY LN	VA LTANKS	436 0.083 WNW
Q85 / 9	MURPHY TERRENCE J AN	1310 TIMBERLY LN	VA LTANKS	461 0.087 WNW
86 / 9	STEPHENSON JAMES W A	1162 OLD GATE CT	VA LTANKS	476 0.090 WNW
T87 / 12	SPACENET REAL ESTATE	1750 OLD MEADOW RD	VA UST, VA AST	490 0.093 ESE
U88 / 12	SPRINT - MCLEAN, VA	1768 OLD MEADOW ROAD	VA LTANKS, VA TIER 2	531 0.101 SE
U89 / 12	ALLIED SIGNAL	1768 OLD MEADOW ROAD	VA LUST	531 0.101 SE
U90 / 12	ALLIED SIG-BENDIX CO	1768 OLD MEADOW ROAD	RCRA NonGen / NLR	531 0.101 SE
U91 / 12	NEXTEL NOC/MSO/TECH	1768 OLD MEADOW RD	VA AST	531 0.101 SE
92 / 9	MITRE CORP CLEVELAND	1820 DOLLEY MADISON	RCRA-CESQG, FINDS, ECHO	538 0.102 SSW
93 / 5	MOSSADEGHI HOOMAN RE	7540 OLD DOMINION DR	VA LTANKS	549 0.104 WNW
V94 / 12	HARRISON BUILDING	1760 OLD MEADOW RD	VA UST	582 0.110 ESE
W95 / 9	CONTEL BUILDING	7916 WESTPARK DRIVE	VA LUST	593 0.112 WNW
W96 / 9	CONTEL BUILDING - AM	7916 WESTPARK DR	VA LTANKS, VA UST	593 0.112 WNW
97 / 5	LACEY JR TRAMMEL C A	963 SAIGON RD	VA LTANKS	601 0.114 NW
X98 / 9	STAFFORD BUILDING	1500 WEST BRANCH DRI	VA LUST	605 0.115 South
X99 / 9	STAFFORD BUILDING	1500 WESTBRANCH DR	VA LTANKS, VA UST, VA AST, VA AIRS	605 0.115 South
T100 / 12	WESTGATE PROP MGMT	1755A OLD MEADOW RD	RCRA-SQG, NJ MANIFEST	608 0.115 ESE
101 / 9	FREDDIE MAC 1551	1551 PARK RUN DR	VA AST	626 0.119 South
V102 / 12	ROOSEVELT BUILDING	1757 OLD MEADOW RD	VA UST	642 0.122 ESE
103 / 9	COMMON APTS	7511 AMBERGATE PL	VA UST	673 0.127 South
Y104 / 12	REGENCY CONDOMINIUM	1800 OLD MEADOW RD	VA LTANKS	673 0.127 SSE
Y105 / 12	REGENCY CONDOMINIUM	1800 OLD MEADOW ROAD	VA LUST	673 0.127 SSE
106 / 6	WICKERSHAM, WARREN G	6811 WEMBERLY WAY	VA LUST, VA LTANKS	717 0.136 South
107 / 6	THOMPSON CARLA RESID	807 LAWTON ST	VA LTANKS	729 0.138 South
108 / 5	GREEN FUEL OIL SPILL	7600 OLD DOMINION DR	VA LTANKS	782 0.148 WNW
109 / 10	NEXTEL INTERNATIONAL	1505 FARM CREDIT DR	VA AST	814 0.154 NNE
Z110 / 10	HUNTING RIDGE PROPER	1612 SENECA AVE	VA LTANKS	828 0.157 SE
111 / 9	WEST GATE	1600 ANDERSON RD	VA LTANKS, VA UST	834 0.158 South
112 / 9	PRC INC	1500 PRC DRIVE	RCRA-SQG, FINDS, ECHO	842 0.159 NE
113 / 6	KRUSE MARGARET RESID	907 COUNTRYSIDE CT	VA LTANKS	853 0.162 East
114 / 7	LANGLEY OAKS PUMPING	6526 HEATHERBROOK CT	VA UST	863 0.163 SSE
AA115 / 9	UNISYS CORPORATION	8008 WESTPARK DR	VA UST, VA AIRS	880 0.167 South
AA116 / 9	KAISER PERMANENTE TY	8008 WESTPARK DRIVE	RCRA-CESQG, NY MANIFEST	880 0.167 South
AA117 / 9	UNISYS	8008 WEST PARK DRIVE	NJ MANIFEST	880 0.167 South

MAPPED SITES SUMMARY

Target Property:
495 CORRIDOR
MC LEAN, VA 22101

MAP ID / FOCUS MAP	SITE NAME	ADDRESS	DATABASE ACRONYMS	DIST (ft. & mi.) DIRECTION
AA118 / 9	UNISYS CORP - MCLEAN	8008 WESTPARK DR	RCRA-CESQG	880 0.167 South
119 / 5	GREEN FUEL OIL SPILL	7600 OLD DOMINION DR	VA LUST	883 0.167 WNW
Z120 / 10	HUNTING RIDGE PROPER	1619 SENECA AVENUE	VA LUST	897 0.170 SE
121 / 6	HILLIARD THOMAS P RE	908 COUNTRYSIDE CT	VA LTANKS	898 0.170 ESE
122 / 8	TYSONS CORNER PUMPIN	8301 LINCOLN LN	VA AST	914 0.173 SW
123 / 10	PERRIN DUANE RESIDEN	1749 CHAIN BRIDGE RD	VA LTANKS	936 0.177 ESE
124 / 6	FOCAL POINT HOMES LT	932 SAIGON RD	VA LTANKS	977 0.185 NW
Z125 / 10	HUNTING RIDGE PROPER	1619 SENECA AVE	VA LTANKS	983 0.186 SE
126 / 6	ONUFRAK, JOHN RESIDE	6815 WEMBERLY WAY	VA LUST, VA LTANKS	993 0.188 South
127 / 5	BROWN PHILIP AND VAL	950 SAIGON RD	VA LTANKS	994 0.188 NW
AB128 / 9	SPRING HILL ELEMENTA	8201 LEWINSVILLE ROA	VA LUST	1015 0.192 North
AB129 / 9	SPRING HILL ELEMENTA	8201 LEWINSVILLE RD	VA LTANKS	1015 0.192 North
AB130 / 9	SPRING HILL ELEMENTA	8201 LEWINSVILLE RD	VA UST	1015 0.192 North
AC131 / 10	HUNTING RIDGE PROPER	1623 SENECA AVENUE	VA LUST	1029 0.195 SE
AC132 / 10	HUNTING RIDGE PROPER	1623 SENECA AVE	VA LTANKS	1029 0.195 SE
133 / 9	GLOUCESTER BLDG	1517 WESTBRANCH DR	VA AST	1064 0.202 West
AD134 / 5	FRENCH H RANDOLPH AN	7706 CROSSOVER DR	VA LTANKS	1114 0.211 WNW
135 / 10	WITHERS DAN PROPERTY	1216 MOTTROM DR	VA LTANKS	1120 0.212 ESE
136 / 6	RCV REAL ESTATE AND	6900 ARBOR LN	VA LTANKS	1139 0.216 SSE
137 / 10	GUTMAN ROY W RESIDEN	1349 WINDY HILL RD	VA LTANKS	1166 0.221 ESE
AD138 / 5	VOLPE ELISABETH W RE	1168 OLD STAGE CT	VA LTANKS	1167 0.221 WNW
AE139 / 12	SEPHORA STORE # 352	7975 TYSONS CORNER C	RCRA-SQG, PA MANIFEST	1194 0.226 SSW
AE140 / 12	RUEHL NO. 925	7917 TYSONS CORNER	RCRA-CESQG	1194 0.226 SSW
AE141 / 12	MACY'S - TYSON'S COR	8000 TYSON'S CORNER	RCRA-CESQG	1194 0.226 SSW
142 / 6	LOWERY SIDNEY W RESI	6803 HAMPSHIRE RD	VA LTANKS	1197 0.227 South
AF143 / 9	DEFENSE SYSTEMS	1521 WEST BRANCH DRI	NY MANIFEST	1285 0.243 West
AF144 / 9	DEFENSE SYSTEMS	1521 WESTBRANCH DR	NY MANIFEST	1285 0.243 West
AF145 / 9	ORBITAL SCIENCES COR	1521 WEST BRANCH	RCRA-SQG	1285 0.243 West
AG146 / 10	THE COMMONS SHOPPING	7401 COLSHIRE DRIVE	VA VCP	1290 0.244 SSE
AG147 / 10	COMMONS CLEANERS	7403A COLSHIRE DRIVE	RCRA-SQG	1294 0.245 SSE
AG148 / 10	COMMONS CLEANERS	7403A COLSHIRE DR	VA DRYCLEANERS	1294 0.245 SSE
AH149 / 10	MCLEAN POLICE STATIO	1437 BALLS HILL RD	VA LTANKS	1394 0.264 NE
AH150 / 10	MCLEAN POLICE STATIO	1437 BALLS HILL ROAD	VA LUST	1394 0.264 NE
AI151 / 9	TRW DEFENSE SYSTEMS	7598 COLSHIRE DR	VA LTANKS	1449 0.274 SSW
AI152 / 9	TRW DEFENSE SYSTEMS	7598 COLSHIRE DRIVE	VA LUST, VA SPILLS	1449 0.274 SSW
153 / 5	SANTMYER W B RESIDEN	1163 OLD STAGE CT	VA LTANKS	1457 0.276 WNW
154 / 10	WEIMER BRIAN RESIDEN	7327 YATES CT	VA LTANKS	1474 0.279 ESE
155 / 8	KARLOID CORPORATION	8380 GREENSBORO DR	VA LTANKS	1499 0.284 SW
156 / 10	WILLIAMS SAMUEL H AN	1407 WESTBY CT	VA LTANKS	1505 0.285 ESE

MAPPED SITES SUMMARY

Target Property:
495 CORRIDOR
MC LEAN, VA 22101

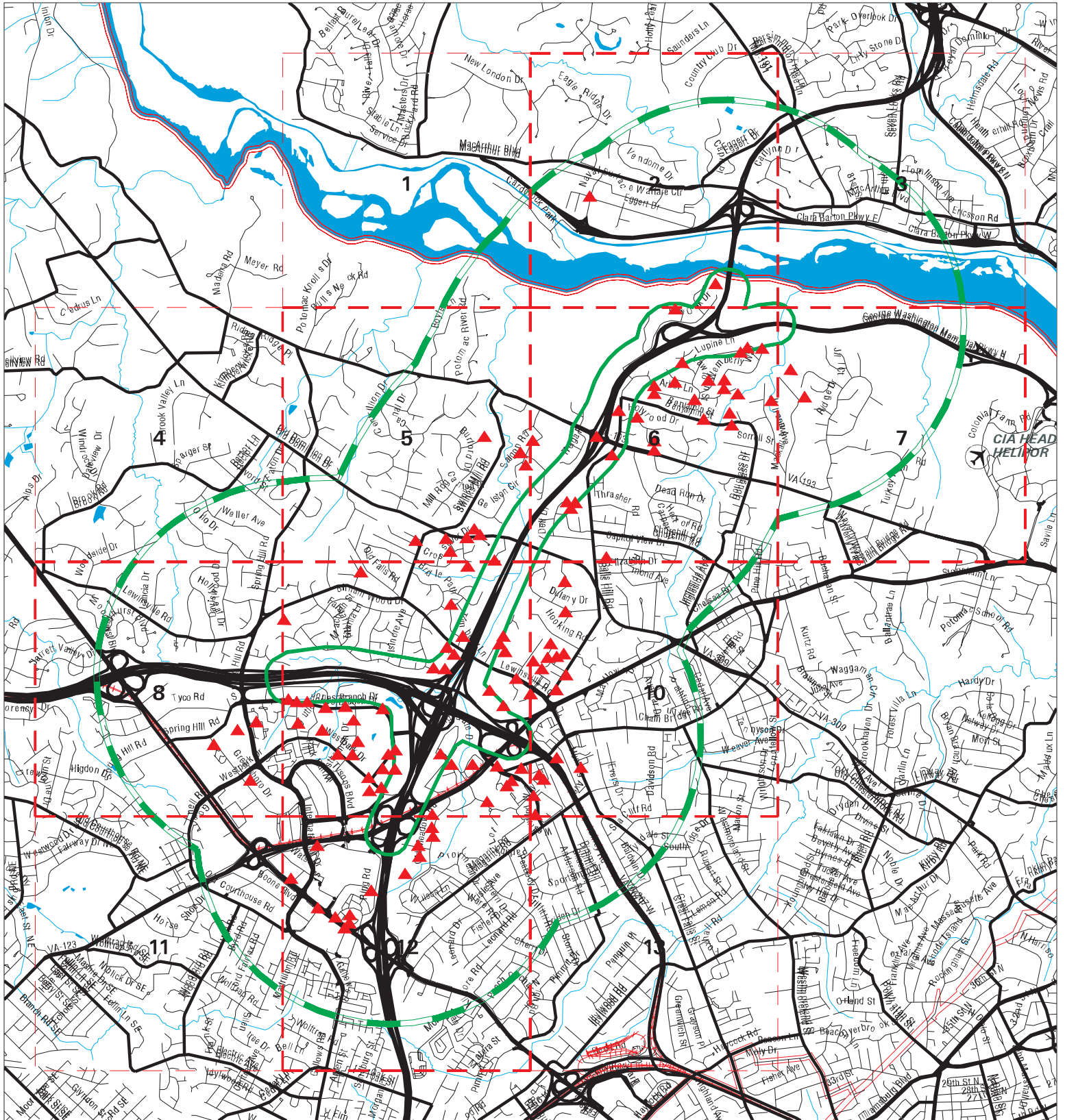
MAP ID / FOCUS MAP	SITE NAME	ADDRESS	DATABASE ACRONYMS	DIST (ft. & mi.) DIRECTION
157 / 10	JOYEUSAZ JOHN PROPER	7301 DULANY DR	VA LTANKS	1519 0.288 ESE
AJ158 / 12	AMOCO/TYSONS CORNER	1955 CHAIN BRIDGE RO	VA LUST	1541 0.292 West
AJ159 / 12	AMOCO - TYSONS CORNE	1955 CHAIN BRIDGE RD	VA LTANKS, VA SPILLS	1541 0.292 West
160 / 10	JARMISZYN PHILIP RES	7314 YATES CT	VA LTANKS	1549 0.293 ESE
161 / 9	MCI TELECOMMUNICATIO	8003 WESTPARK DR	VA LTANKS, VA UST, VA AST	1660 0.314 South
162 / 6	BROWN TERRENCE RESID	829 WHANN AVE	VA LTANKS	1670 0.316 SSE
AJ163 / 12	SUNOCO 06302 1608 01	1957 CHAIN BRIDGE RD	VA LTANKS	1713 0.324 West
AJ164 / 12	7-ELEVEN INC 40388	1957 CHAIN BRIDGE RD	VA LTANKS, VA UST, VA Financial Assuranc...	1713 0.324 West
AJ165 / 12	MOBIL 16-095 (ADJACE	1957 CHAIN BRIDGE RO	VA LUST	1713 0.324 West
166 / 10	LEWINSVILLE SENIOR C	1609 GREAT FALLS RD	VA LTANKS	1745 0.330 ESE
167 / 6	BENNER JOSUHA S RESI	822 CLINTON PL	VA LTANKS	1763 0.334 South
168 / 10	PACIOUS SHAUN F AND	1318 OZKAN ST	VA LTANKS	1804 0.342 ESE
169 / 7	THOMAS HARRY L RESID	817 MACKALL AVE	VA LTANKS	1813 0.343 SSE
170 / 6	PLATENBURG ROBERT C	6904 BENJAMIN ST	VA LTANKS	1819 0.345 SSE
AK171 / 6	EVERRETT ROSEMARIE P	7202 MATTHEW MILLS R	VA LTANKS	1862 0.353 SE
AK172 / 6	EVERRETT, ROSEMARIE	7202 MATTHEW MILLS R	VA LUST	1862 0.353 SE
AL173 / 10	SHELL OIL CO	1698 ANDERSON RD	VA LTANKS, VA SPILLS, RCRA NonGen / NLR,...	1867 0.354 SSE
AL174 / 10	SHELL STATION/COMMON	1698 ANDERSON ROAD	VA LUST	1867 0.354 SSE
AM175 / 10	LANGLEY SCHOOL	1411 BALLS HILL RD	VA LTANKS, VA UST, VA SPILLS	1941 0.368 NE
AM176 / 10	LANGLEY SCHOOL	1411 BALLS HILL ROAD	VA LUST	1941 0.368 NE
177 / 10	MEYERS MARJORIE PROP	1313 OZKAN ST	VA LTANKS	1973 0.374 ESE
178 / 12	MARRIOTT PROPERTY	8028 LEESBURG PIKE	VA LTANKS	2139 0.405 SSW
AN179 / 6	MATTHEWS MARK S RESI	6805 BENJAMIN ST	VA LTANKS	2142 0.406 South
AN180 / 6	MATTHEWS, MARK S.	6805 BENJAMIN STREET	VA LUST, VA SPILLS	2142 0.406 South
181 / 5	MARSHALL JOHN R AND	7508 ROYAL OAK DR	VA LTANKS	2150 0.407 NW
182 / 5	WILLIAMS EDWIN A AND	7801 KAREN FOREST DR	VA LTANKS	2281 0.432 WNW
183 / 8	KARLOID CORPORATION	8380 GREENSBORO DRIV	VA LUST	2359 0.447 SW
184 / 12	SHELL 24593180300	8020 LEESBURG PIKE	VA LUST, VA LTANKS	2379 0.451 SSW
185 / 9	CLEMENT STEPHEN C AN	1207 MEADOW GREEN LN	VA LTANKS	2405 0.455 North
AO186 / 12	TYCON BUILDING	8000 TOWERS CRESCENT	VA LUST	2409 0.456 SSW
AO187 / 12	TYCON BUILDING	8000 TOWER CRESCENT	VA LTANKS, VA AIRS	2409 0.456 SSW
188 / 12	CROWN #VA-036	8103 LEESBURG PIKE	VA LUST	2509 0.475 SW
189 / 12	EXXON #2-4392	8021 LEESBURG PIKE	VA LUST	2576 0.488 SSW
190 / 8	SAIC	1710 GOODRIDGE ROAD	VA LUST	2602 0.493 SSW
191 / 12	EXXON 25481	8200 LEESBURG PIKE	VA LUST, VA LTANKS	2638 0.500 WSW
AP192 / 2	CARDEROCK NSWC	9500 MACARTHUR BLVD.	UXO	4056 0.768 NNW
AP193 / 2	CARDEROCK NSWC	9500 MACARTHUR BLVD.	UXO	4056 0.768 NNW
AP194 / 2	CARDEROCK NSWC	9500 MACARTHUR BLVD.	UXO	4056 0.768 NNW
AP195 / 2	CARDEROCK NSWC	9500 MACARTHUR BLVD.	UXO	4056 0.768 NNW

MAPPED SITES SUMMARY

Target Property:
495 CORRIDOR
MC LEAN, VA 22101

MAP ID / FOCUS MAP	SITE NAME	ADDRESS	DATABASE ACRONYMS	DIST (ft. & mi.) DIRECTION
AP196 / 2	CARDEROCK NSWC	9500 MACARTHUR BLVD.	UXO	4056 0.768 NNW

Key Map - 5378391.7s



- ▲ Sites
- ↗ Target Property
- ↖ Search Buffer
- - - Focus Map - No Sites
- National Priority List Sites
- Dept. Defense Sites
- Indian Reservations BIA



SITE NAME: 495 Corridor ADDRESS: 495 Corridor CITY/STATE: Mc Lean VA ZIP: 22101	CLIENT: Kimley Horn & Associates CONTACT: Evan Fowler INQUIRY #: 5378391.7s DATE: 08/01/18 10:59 AM
--	--

MAP FINDINGS SUMMARY

Database	Search Distance (Miles)	Target Property	< 1/8	1/8 - 1/4	1/4 - 1/2	1/2 - 1	> 1	Total Plotted
<u>STANDARD ENVIRONMENTAL RECORDS</u>								
<i>Federal NPL site list</i>								
NPL	1.000		0	0	0	0	NR	0
Proposed NPL	1.000		0	0	0	0	NR	0
NPL LIENS	TP		NR	NR	NR	NR	NR	0
<i>Federal Delisted NPL site list</i>								
Delisted NPL	1.000		0	0	0	0	NR	0
<i>Federal CERCLIS list</i>								
FEDERAL FACILITY	0.500		0	0	0	NR	NR	0
SEMS	0.500		0	0	0	NR	NR	0
<i>Federal CERCLIS NFRAP site list</i>								
SEMS-ARCHIVE	0.500		0	0	0	NR	NR	0
<i>Federal RCRA CORRACTS facilities list</i>								
CORRACTS	1.000		0	0	0	0	NR	0
<i>Federal RCRA non-CORRACTS TSD facilities list</i>								
RCRA-TSDF	0.500		0	0	0	NR	NR	0
<i>Federal RCRA generators list</i>								
RCRA-LQG	0.250		0	0	NR	NR	NR	0
RCRA-SQG	0.250		2	4	NR	NR	NR	6
RCRA-CESQG	0.250		2	4	NR	NR	NR	6
<i>Federal institutional controls / engineering controls registries</i>								
LUCIS	0.500		0	0	0	NR	NR	0
US ENG CONTROLS	0.500		0	0	0	NR	NR	0
US INST CONTROL	0.500		0	0	0	NR	NR	0
<i>Federal ERNS list</i>								
ERNS	TP	2	NR	NR	NR	NR	NR	2
<i>State- and tribal - equivalent CERCLIS</i>								
VA SHWS	N/A		N/A	N/A	N/A	N/A	N/A	N/A
<i>State and tribal landfill and/or solid waste disposal site lists</i>								
VA SWF/LF	0.500		0	0	0	NR	NR	0
<i>State and tribal leaking storage tank lists</i>								
VA LUST	0.500	3	6	7	15	NR	NR	31
INDIAN LUST	0.500		0	0	0	NR	NR	0
VA LTANKS	0.500	14	20	21	30	NR	NR	85
<i>State and tribal registered storage tank lists</i>								
FEMA UST	0.250		0	0	NR	NR	NR	0

MAP FINDINGS SUMMARY

Database	Search Distance (Miles)	Target Property	< 1/8	1/8 - 1/4	1/4 - 1/2	1/2 - 1	> 1	Total Plotted
VA UST	0.250	7	14	5	NR	NR	NR	26
VA AST	0.250		6	3	NR	NR	NR	9
INDIAN UST	0.250		0	0	NR	NR	NR	0
State and tribal institutional control / engineering control registries								
VA ENG CONTROLS	0.500		0	0	0	NR	NR	0
VA INST CONTROL	0.500		0	0	0	NR	NR	0
State and tribal voluntary cleanup sites								
VA VCP	0.500		0	1	0	NR	NR	1
INDIAN VCP	0.500		0	0	0	NR	NR	0
State and tribal Brownfields sites								
VA BROWNFIELDS	0.500		0	0	0	NR	NR	0
<u>ADDITIONAL ENVIRONMENTAL RECORDS</u>								
Local Brownfield lists								
US BROWNFIELDS	0.500		0	0	0	NR	NR	0
Local Lists of Landfill / Solid Waste Disposal Sites								
INDIAN ODI	0.500		0	0	0	NR	NR	0
DEBRIS REGION 9	0.500		0	0	0	NR	NR	0
ODI	0.500		0	0	0	NR	NR	0
IHS OPEN DUMPS	0.500		0	0	0	NR	NR	0
Local Lists of Hazardous waste / Contaminated Sites								
US HIST CDL	TP		NR	NR	NR	NR	NR	0
US CDL	TP		NR	NR	NR	NR	NR	0
Local Land Records								
LIENS 2	TP		NR	NR	NR	NR	NR	0
Records of Emergency Release Reports								
HMIRS	TP		NR	NR	NR	NR	NR	0
VA SPILLS	TP	4	NR	NR	NR	NR	NR	4
VA SPILLS 90	TP		NR	NR	NR	NR	NR	0
Other Ascertainable Records								
RCRA NonGen / NLR	0.250	2	4	0	NR	NR	NR	6
FUDS	1.000		0	0	0	0	NR	0
DOD	1.000		0	0	0	0	NR	0
SCRD DRYCLEANERS	0.500		0	0	0	NR	NR	0
US FIN ASSUR	TP		NR	NR	NR	NR	NR	0
EPA WATCH LIST	TP		NR	NR	NR	NR	NR	0
2020 COR ACTION	0.250		0	0	NR	NR	NR	0
TSCA	TP		NR	NR	NR	NR	NR	0

MAP FINDINGS SUMMARY

Database	Search Distance (Miles)	Target Property	< 1/8	1/8 - 1/4	1/4 - 1/2	1/2 - 1	> 1	Total Plotted
TRIS	TP		NR	NR	NR	NR	NR	0
SSTS	TP		NR	NR	NR	NR	NR	0
ROD	1.000		0	0	0	0	NR	0
RMP	TP		NR	NR	NR	NR	NR	0
RAATS	TP		NR	NR	NR	NR	NR	0
PRP	TP		NR	NR	NR	NR	NR	0
PADS	TP		NR	NR	NR	NR	NR	0
ICIS	TP	1	NR	NR	NR	NR	NR	1
FTTS	TP		NR	NR	NR	NR	NR	0
MLTS	TP	1	NR	NR	NR	NR	NR	1
COAL ASH DOE	TP		NR	NR	NR	NR	NR	0
COAL ASH EPA	0.500		0	0	0	NR	NR	0
PCB TRANSFORMER	TP		NR	NR	NR	NR	NR	0
RADINFO	TP		NR	NR	NR	NR	NR	0
HIST FTTS	TP		NR	NR	NR	NR	NR	0
DOT OPS	TP		NR	NR	NR	NR	NR	0
CONSENT	1.000		0	0	0	0	NR	0
INDIAN RESERV	1.000		0	0	0	0	NR	0
FUSRAP	1.000		0	0	0	0	NR	0
UMTRA	0.500		0	0	0	NR	NR	0
LEAD SMELTERS	TP		NR	NR	NR	NR	NR	0
US AIRS	TP	3	NR	NR	NR	NR	NR	3
US MINES	0.250		0	0	NR	NR	NR	0
ABANDONED MINES	0.250		0	0	NR	NR	NR	0
FINDS	TP	8	NR	NR	NR	NR	NR	8
DOCKET HWC	TP		NR	NR	NR	NR	NR	0
UXO	1.000		0	0	0	5	NR	5
ECHO	TP	7	NR	NR	NR	NR	NR	7
FUELS PROGRAM	0.250		0	0	NR	NR	NR	0
VA AIRS	TP	2	NR	NR	NR	NR	NR	2
VA NPDES	TP		NR	NR	NR	NR	NR	0
VA COAL ASH	0.500		0	0	0	NR	NR	0
VA DRYCLEANERS	0.250		0	1	NR	NR	NR	1
VA ENF	TP		NR	NR	NR	NR	NR	0
VA Financial Assurance	TP	4	NR	NR	NR	NR	NR	4
RI MANIFEST	0.250		0	0	NR	NR	NR	0
NY MANIFEST	0.250		0	3	NR	NR	NR	3
NJ MANIFEST	0.250		1	1	NR	NR	NR	2
PA MANIFEST	0.250		1	1	NR	NR	NR	2
OH NPDES	TP	1	NR	NR	NR	NR	NR	1
VA TIER 2	TP	6	NR	NR	NR	NR	NR	6
VA UIC	TP		NR	NR	NR	NR	NR	0

EDR HIGH RISK HISTORICAL RECORDS

EDR Exclusive Records

EDR MGP	1.000		0	0	0	0	NR	0
EDR Hist Auto	0.125		1	NR	NR	NR	NR	1
EDR Hist Cleaner	0.125	2	1	NR	NR	NR	NR	3

EDR RECOVERED GOVERNMENT ARCHIVES

Exclusive Recovered Govt. Archives

VA RGA LF	TP		NR	NR	NR	NR	NR	0
-----------	----	--	----	----	----	----	----	---

MAP FINDINGS SUMMARY

<u>Database</u>	<u>Search Distance (Miles)</u>	<u>Target Property</u>	<u>< 1/8</u>	<u>1/8 - 1/4</u>	<u>1/4 - 1/2</u>	<u>1/2 - 1</u>	<u>> 1</u>	<u>Total Plotted</u>
VA RGA LUST	TP	4	NR	NR	NR	NR	NR	4
- Totals --		71	58	51	45	5	0	230

NOTES:

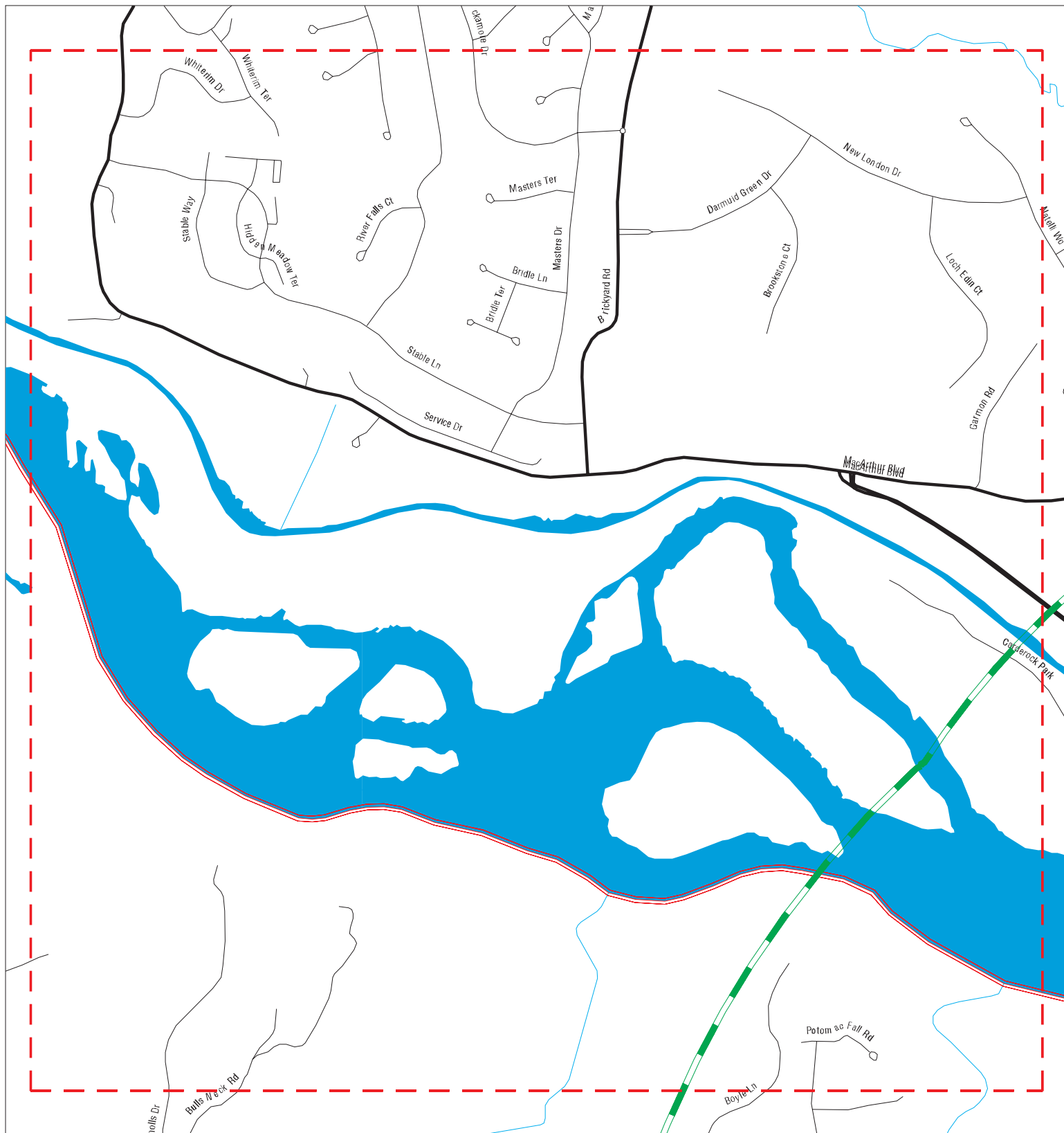
TP = Target Property

NR = Not Requested at this Search Distance

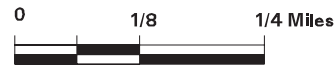
Sites may be listed in more than one database

N/A = This State does not maintain a SHWS list. See the Federal CERCLIS list.

Focus Map - 1 - 5378391.7s



- ▲ Sites
- ▬▬ Focus Map - Sites
- ▨ Indian Reservations BIA
- ▬▬ Target Property
- ⚡ Power Line
- ▬▬ Search Buffer
- ▨ National Priority List Sites
- ▬▬ Focus Map - No Sites
- ▨ Dept. Defense Sites



SITE NAME: 495 Corridor
 ADDRESS: 495 Corridor
 CITY/STATE: Mc Lean VA
 ZIP: 22101

CLIENT: Kimley Horn & Associates
 CONTACT: Evan Fowler
 INQUIRY #: 5378391.7s
 DATE: 08/01/18

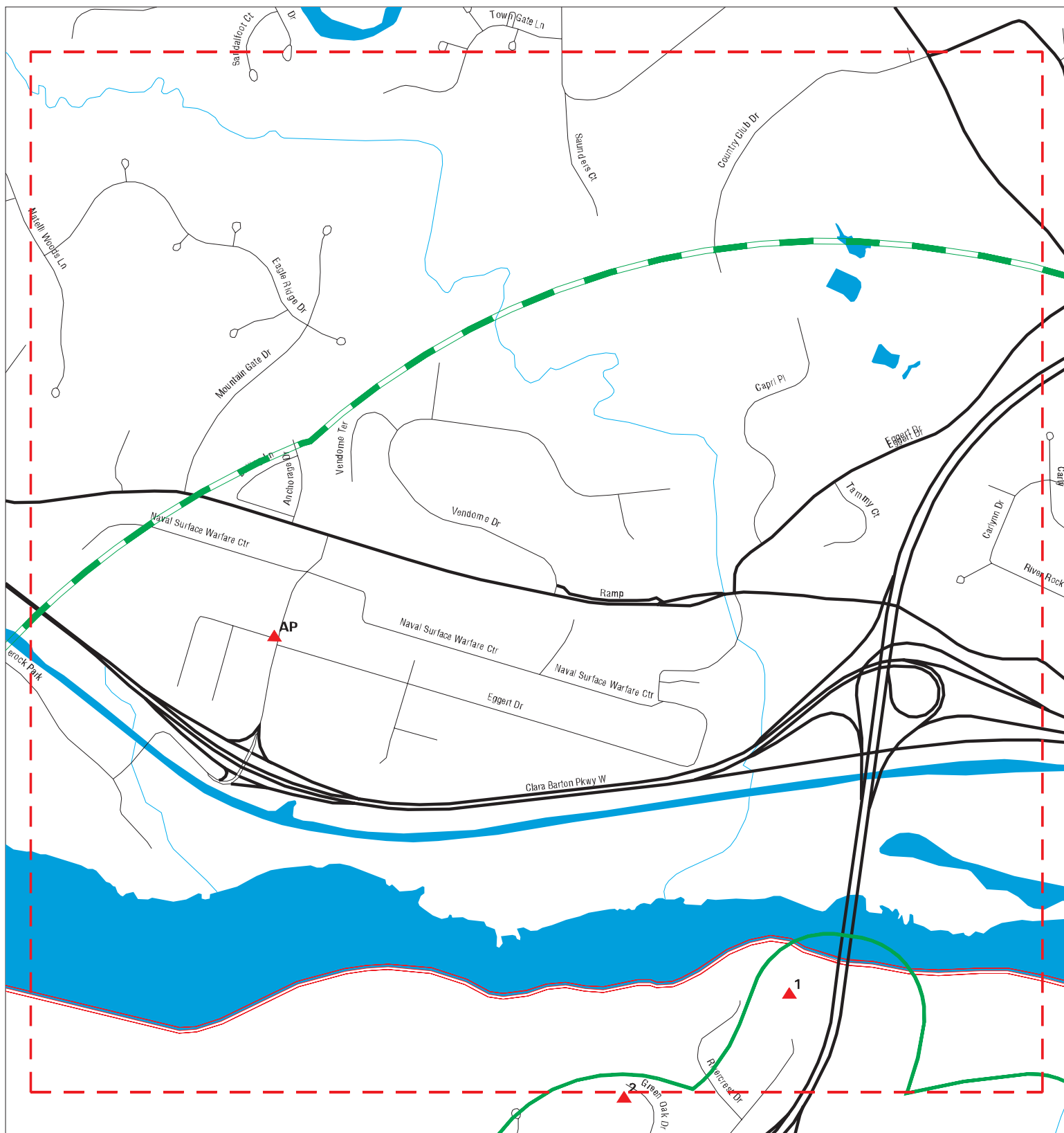
MAPPED SITES SUMMARY - FOCUS MAP 1

Target Property:
495 CORRIDOR
MC LEAN, VA 22101

MAP ID / FOCUS MAP	SITE NAME	ADDRESS	DATABASE ACRONYMS	DIST (ft. & mi.) DIRECTION
-----------------------	-----------	---------	-------------------	-------------------------------

NO MAPPED SITES FOUND

Focus Map - 2 - 5378391.7s



- | | | | | | |
|----------------------|------------------------------|-------------------------|---|-----|-----------|
| Sites | Focus Map - Sites | Indian Reservations BIA | 0 | 1/8 | 1/4 Miles |
| Target Property | Power Line | | | | |
| Search Buffer | National Priority List Sites | | | | |
| Focus Map - No Sites | Dept. Defense Sites | | | | |

SITE NAME: 495 Corridor
ADDRESS: 495 Corridor
CITY/STATE: Mc Lean VA
ZIP: 22101

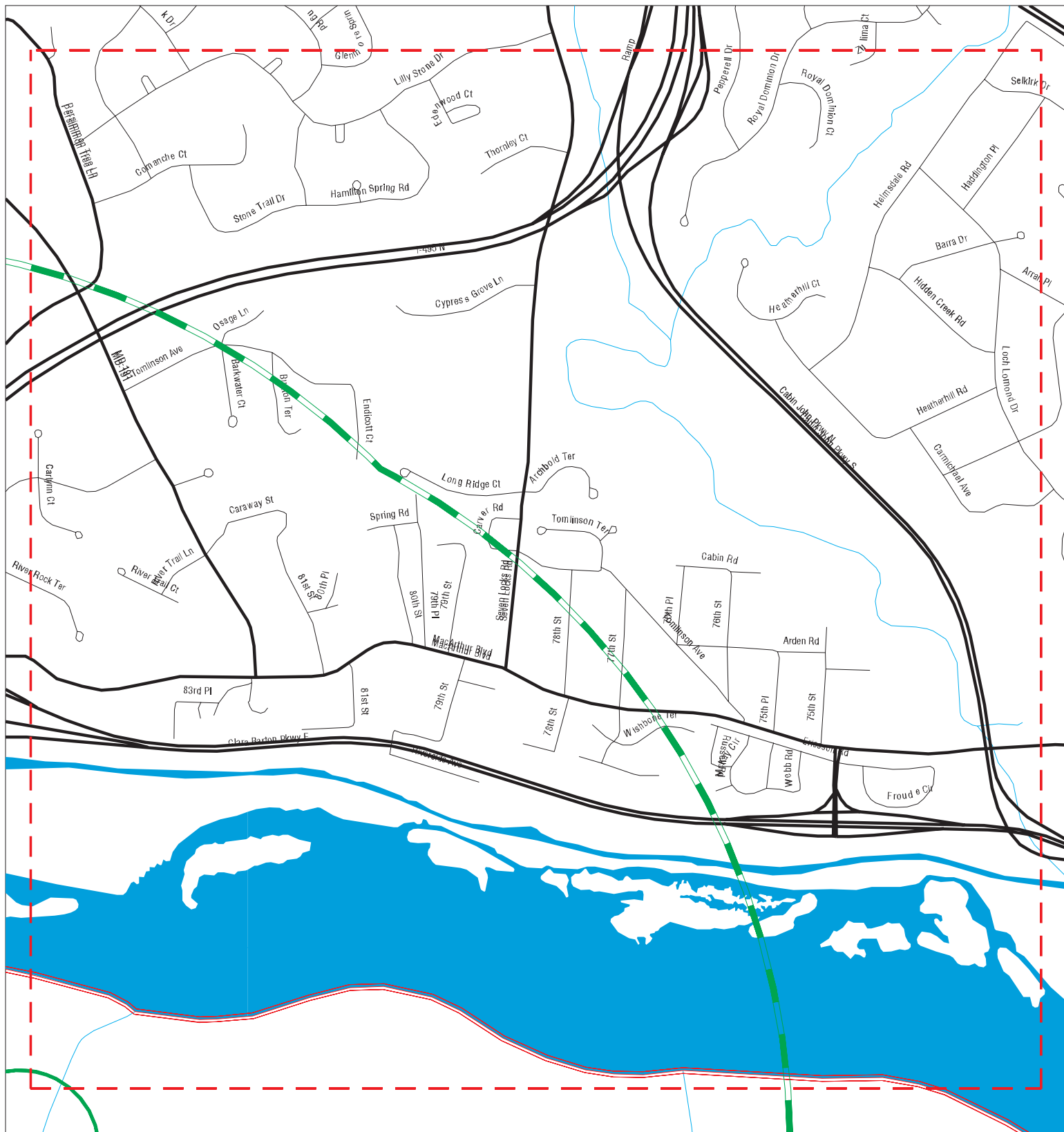
CLIENT: Kimley Horn & Associates
CONTACT: Evan Fowler
INQUIRY #: 5378391.7s
DATE: 08/01/18

MAPPED SITES SUMMARY - FOCUS MAP 2

Target Property:
 495 CORRIDOR
 MC LEAN, VA 22101

MAP ID / FOCUS MAP	SITE NAME	ADDRESS	DATABASE ACRONYMS	DIST (ft. & mi.) DIRECTION
1 / 2	SIBAY MOUNZER PROPER	612 LIVE OAK DR	VA LTANKS	TP
AP192 / 2	CARDEROCK NSWC	9500 MACARTHUR BLVD.	UXO	4056 0.768 NNW
AP193 / 2	CARDEROCK NSWC	9500 MACARTHUR BLVD.	UXO	4056 0.768 NNW
AP194 / 2	CARDEROCK NSWC	9500 MACARTHUR BLVD.	UXO	4056 0.768 NNW
AP195 / 2	CARDEROCK NSWC	9500 MACARTHUR BLVD.	UXO	4056 0.768 NNW
AP196 / 2	CARDEROCK NSWC	9500 MACARTHUR BLVD.	UXO	4056 0.768 NNW

Focus Map - 3 - 5378391.7s



- ▲ Sites
- - - Focus Map - Sites
- Indian Reservations BIA
- ▬ Target Property
- - - Power Line
- National Priority List Sites
- ▬ Search Buffer
- Dept. Defense Sites
- - - Focus Map - No Sites
- Dept. Defense Sites



SITE NAME: 495 Corridor
 ADDRESS: 495 Corridor
 CITY/STATE: Mc Lean VA
 ZIP: 22101

CLIENT: Kimley Horn & Associates
 CONTACT: Evan Fowler
 INQUIRY #: 5378391.7s
 DATE: 08/01/18

MAPPED SITES SUMMARY - FOCUS MAP 3

Target Property:
495 CORRIDOR
MC LEAN, VA 22101

MAP ID / FOCUS MAP	SITE NAME	ADDRESS	DATABASE ACRONYMS	DIST (ft. & mi.) DIRECTION
-----------------------	-----------	---------	-------------------	-------------------------------

NO MAPPED SITES FOUND

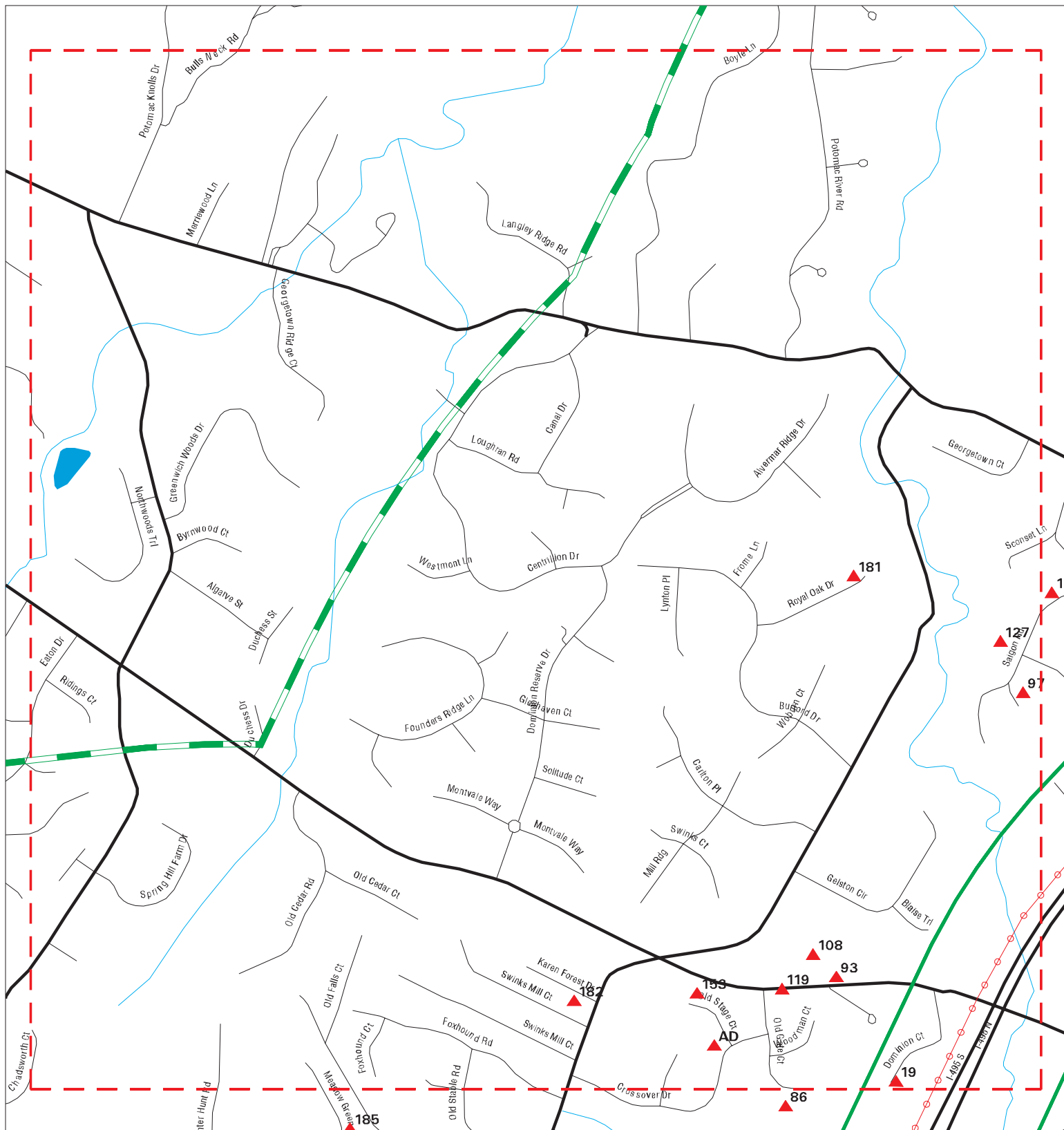
MAPPED SITES SUMMARY - FOCUS MAP 4

Target Property:
495 CORRIDOR
MC LEAN, VA 22101

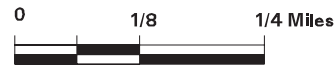
MAP ID / FOCUS MAP	SITE NAME	ADDRESS	DATABASE ACRONYMS	DIST (ft. & mi.) DIRECTION
-----------------------	-----------	---------	-------------------	-------------------------------

NO MAPPED SITES FOUND

Focus Map - 5 - 5378391.7s



- ▲ Sites
- - - Target Property
- - - Search Buffer
- - - Focus Map - No Sites
- - - Focus Map - Sites
- - - Power Line
- - - National Priority List Sites
- - - Dept. Defense Sites
- Indian Reservations BIA



SITE NAME: 495 Corridor
 ADDRESS: 495 Corridor
 CITY/STATE: Mc Lean VA
 ZIP: 22101

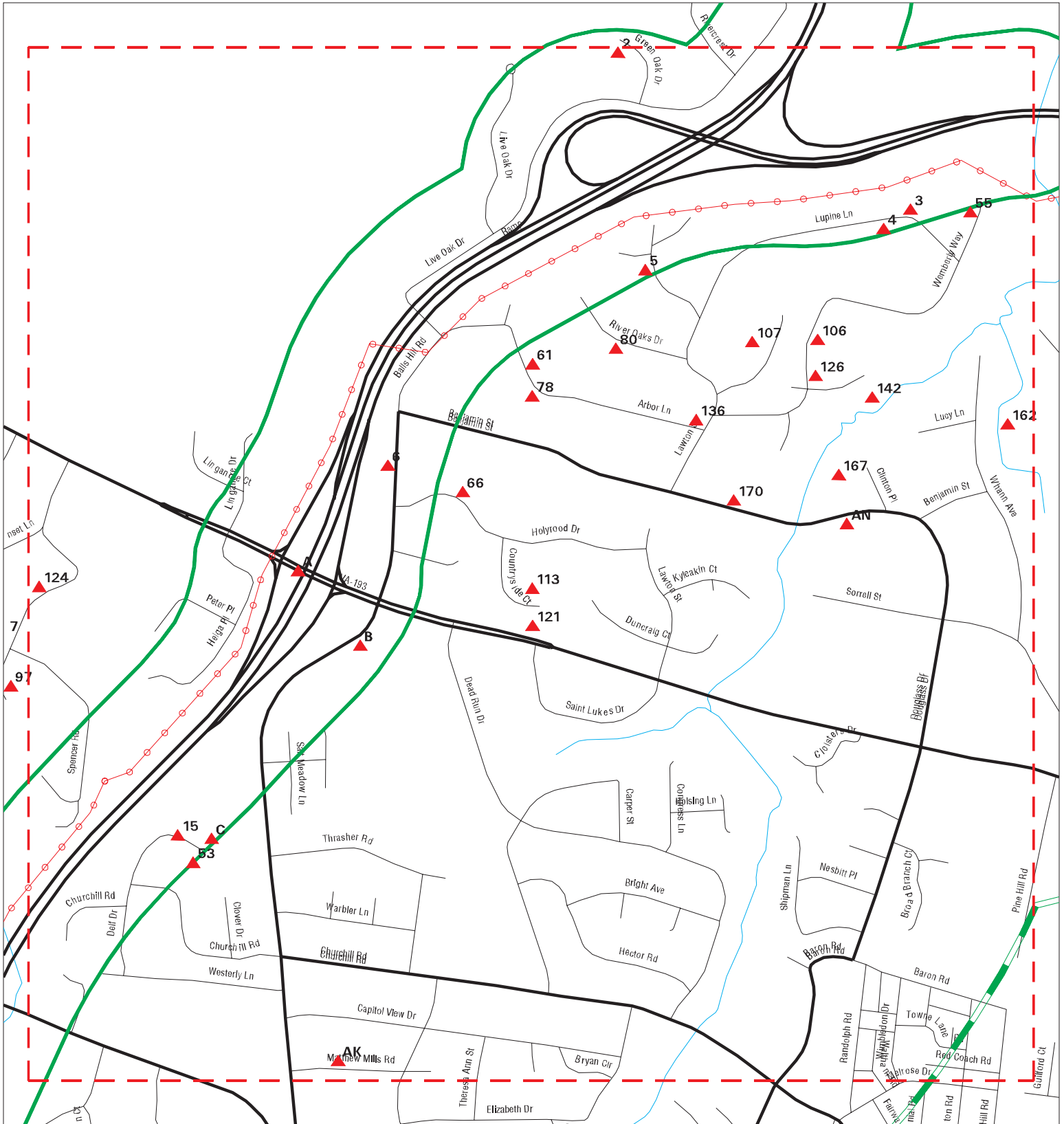
CLIENT: Kimley Horn & Associates
 CONTACT: Evan Fowler
 INQUIRY #: 5378391.7s
 DATE: 08/01/18

MAPPED SITES SUMMARY - FOCUS MAP 5

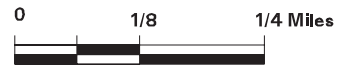
Target Property:
495 CORRIDOR
MC LEAN, VA 22101

MAP ID / FOCUS MAP	SITE NAME	ADDRESS	DATABASE ACRONYMS	DIST (ft. & mi.) DIRECTION
19 / 5	MH #189-188	EASEMENT BEHIND 1200	VA SPILLS	TP
93 / 5	MOSSADEGHI HOOMAN RE	7540 OLD DOMINION DR	VA LTANKS	549 0.104 WNW
97 / 5	LACEY JR TRAMMEL C A	963 SAIGON RD	VA LTANKS	601 0.114 NW
108 / 5	GREEN FUEL OIL SPILL	7600 OLD DOMINION DR	VA LTANKS	782 0.148 WNW
119 / 5	GREEN FUEL OIL SPILL	7600 OLD DOMINION DR	VA LUST	883 0.167 WNW
127 / 5	BROWN PHILIP AND VAL	950 SAIGON RD	VA LTANKS	994 0.188 NW
AD134 / 5	FRENCH H RANDOLPH AN	7706 CROSSOVER DR	VA LTANKS	1114 0.211 WNW
AD138 / 5	VOLPE ELISABETH W RE	1168 OLD STAGE CT	VA LTANKS	1167 0.221 WNW
153 / 5	SANTMYER W B RESIDEN	1163 OLD STAGE CT	VA LTANKS	1457 0.276 WNW
181 / 5	MARSHALL JOHN R AND	7508 ROYAL OAK DR	VA LTANKS	2150 0.407 NW
182 / 5	WILLIAMS EDWIN A AND	7801 KAREN FOREST DR	VA LTANKS	2281 0.432 WNW

Focus Map - 6 - 5378391.7s



- ▲ Sites
- ▬ Target Property
- ▬ Search Buffer
- ▬ Focus Map - No Sites
- ▬ Focus Map - Sites
- Power Line
- National Priority List Sites
- Dept. Defense Sites
- Indian Reservations BIA



SITE NAME: 495 Corridor
ADDRESS: 495 Corridor
CITY/STATE: Mc Lean VA
ZIP: 22101

CLIENT: Kimley Horn & Associates
CONTACT: Evan Fowler
INQUIRY #: 5378391.7s
DATE: 08/01/18

MAPPED SITES SUMMARY - FOCUS MAP 6

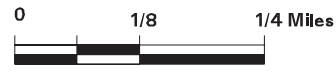
Target Property:
495 CORRIDOR
MC LEAN, VA 22101

MAP ID / FOCUS MAP	SITE NAME	ADDRESS	DATABASE ACRONYMS	DIST (ft. & mi.) DIRECTION
2 / 6	LOVE CARL PROPERTY	7015 GREEN OAK DR	VA LTANKS	TP
3 / 6	THOMAS E AND MELINDA	6706 LUPINE LN	VA LTANKS	TP
4 / 6	RESIDENCE - 6709 LUP	6709 LUPINE LANE	VA SPILLS	TP
5 / 6	BERRE GAIL RESIDENCE	726 LAWTON ST	VA LTANKS	TP
6 / 6	OAKCREST SCHOOL	850 BALLS HILL RD.	FINDS	TP
A7 / 6	GREAT FALLS PARK	9200 OLD DOMINION DR	VA UST	TP
A8 / 6		ROUTE 495 AND 193	ERNS	TP
B9 / 6	COOPER INTERMEDIATE	977 BALLS HILL RD	VA LTANKS, VA UST	TP
B10 / 6	COOPER MIDDLE SCHOOL	977 BALLS HILL ROAD	FINDS, ECHO	TP
B11 / 6	COOPER INTERMEDIATE	977 BALLS HILL ROAD	VA LUST	TP
B12 / 6	COOPER INTERMEDIATE	977 BALLS HILL RD	US AIRS	TP
B13 / 6	FAIRFAX COUNTY PUBLI	977 BALLS HILL ROAD	VA TIER 2	TP
B14 / 6	COOPER INTERMEDIATE	977 BALLS HILL ROAD	VA RGA LUST	TP
15 / 6	FU RESIDENCE	1024 DELF ROAD	VA LUST	TP
C16 / 6	FU RESIDENCE	1024 DELF RD	VA LTANKS	TP
C17 / 6	FU RESIDENCE	1024 DELF ROAD	VA RGA LUST	TP
C18 / 6	MR FU RESIDENCE	1024 DELF RD	VA UST	TP
53 / 6	LORIA JOHN J RESIDEN	1025 DELF DR	VA LTANKS	2 0.000
55 / 6	DUFFY NIAL J AND SA	6704 WEMBERLY WAY	VA LTANKS	33 0.006 SSE
61 / 6	RAMMINGER SCOTT S AN	7024 ARBOR LN	VA LTANKS	154 0.029 SSE
66 / 6	SCHMITT RICHARD C RE	7106 HOLYROOD DR	VA LTANKS	200 0.038 East
78 / 6	LEBERRE BARBARA A PR	7017 ARBOR LN	VA LTANKS	353 0.067 SE
80 / 6	GORDON HOMES PROPERT	6929 RIVER OAKS DR	VA LTANKS	362 0.069 SSE
106 / 6	WICKERSHAM, WARREN G	6811 WEMBERLY WAY	VA LUST, VA LTANKS	717 0.136 South
107 / 6	THOMPSON CARLA RESID	807 LAWTON ST	VA LTANKS	729 0.138 South
113 / 6	KRUSE MARGARET RESID	907 COUNTRYSIDE CT	VA LTANKS	853 0.162 East
121 / 6	HILLIARD THOMAS P RE	908 COUNTRYSIDE CT	VA LTANKS	898 0.170 ESE
124 / 6	FOCAL POINT HOMES LT	932 SAIGON RD	VA LTANKS	977 0.185 NW
126 / 6	ONUFRAK, JOHN RESIDE	6815 WEMBERLY WAY	VA LUST, VA LTANKS	993 0.188 South
136 / 6	RCV REAL ESTATE AND	6900 ARBOR LN	VA LTANKS	1139 0.216 SSE
142 / 6	LOWERY SIDNEY W RESI	6803 HAMPSHIRE RD	VA LTANKS	1197 0.227 South
162 / 6	BROWN TERENCE RESID	829 WHANN AVE	VA LTANKS	1670 0.316 SSE
167 / 6	BENNER JOSUHA S RESI	822 CLINTON PL	VA LTANKS	1763 0.334 South
170 / 6	PLATENBURG ROBERT C	6904 BENJAMIN ST	VA LTANKS	1819 0.345 SSE
AK171 / 6	EVERRETT ROSEMARIE P	7202 MATTHEW MILLS R	VA LTANKS	1862 0.353 SE
AK172 / 6	EVERRETT, ROSEMARIE	7202 MATTHEW MILLS R	VA LUST	1862 0.353 SE
AN179 / 6	MATTHEWS MARK S RESI	6805 BENJAMIN ST	VA LTANKS	2142 0.406 South
AN180 / 6	MATTHEWS, MARK S.	6805 BENJAMIN STREET	VA LUST, VA SPILLS	2142 0.406 South

Focus Map - 7 - 5378391.7s



- | | | |
|----------------------|------------------------------|-------------------------|
| Sites | Focus Map - Sites | Indian Reservations BIA |
| Target Property | Power Line | |
| Search Buffer | National Priority List Sites | |
| Focus Map - No Sites | Dept. Defense Sites | |



SITE NAME: 495 Corridor
 ADDRESS: 495 Corridor
 CITY/STATE: Mc Lean VA
 ZIP: 22101

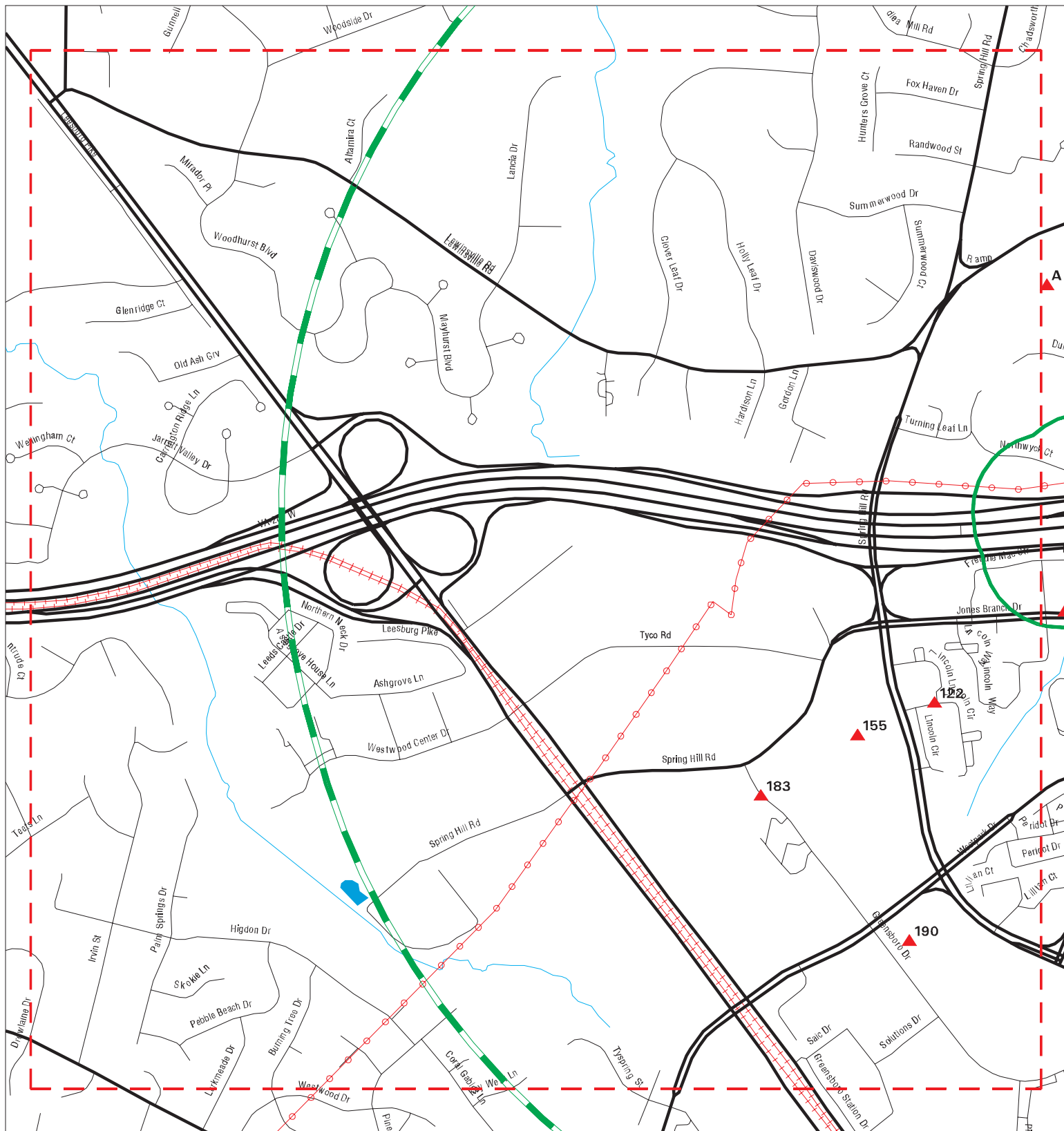
CLIENT: Kimley Horn & Associates
 CONTACT: Evan Fowler
 INQUIRY #: 5378391.7s
 DATE: 08/01/18

MAPPED SITES SUMMARY - FOCUS MAP 7

Target Property:
495 CORRIDOR
MC LEAN, VA 22101

MAP ID / FOCUS MAP	SITE NAME	ADDRESS	DATABASE ACRONYMS	DIST (ft. & mi.) DIRECTION
114 / 7	LANGLEY OAKS PUMPING	6526 HEATHERBROOK CT	VA UST	863 0.163 SSE
169 / 7	THOMAS HARRY L RESID	817 MACKALL AVE	VA LTANKS	1813 0.343 SSE

Focus Map - 8 - 5378391.7s



- ▲ Sites
- ▬▬▬ Focus Map - Sites
- Indian Reservations BIA
- ▬▬▬ Target Property
- ⋯⋯⋯ Power Line
- National Priority List Sites
- ▬▬▬ Search Buffer
- Dept. Defense Sites
- ▬▬▬ Focus Map - No Sites
- Dept. Defense Sites



SITE NAME: 495 Corridor
 ADDRESS: 495 Corridor
 CITY/STATE: Mc Lean VA
 ZIP: 22101

CLIENT: Kimley Horn & Associates
 CONTACT: Evan Fowler
 INQUIRY #: 5378391.7s
 DATE: 08/01/18

MAPPED SITES SUMMARY - FOCUS MAP 8

Target Property:
 495 CORRIDOR
 MC LEAN, VA 22101

MAP ID / FOCUS MAP	SITE NAME	ADDRESS	DATABASE ACRONYMS	DIST (ft. & mi.) DIRECTION
122 / 8	TYSONS CORNER PUMPIN	8301 LINCOLN LN	VA AST	914 0.173 SW
155 / 8	KARLOID CORPORATION	8380 GREENSBORO DR	VA LTANKS	1499 0.284 SW
183 / 8	KARLOID CORPORATION	8380 GREENSBORO DRIV	VA LUST	2359 0.447 SW
190 / 8	SAIC	1710 GOODRIDGE ROAD	VA LUST	2602 0.493 SSW

MAPPED SITES SUMMARY - FOCUS MAP 9

Target Property:
495 CORRIDOR
MC LEAN, VA 22101

MAP ID / FOCUS MAP	SITE NAME	ADDRESS	DATABASE ACRONYMS	DIST (ft. & mi.) DIRECTION
20 / 9	SMOYER MICHAEL C AND	1335 TIMBERLY LN	VA LTANKS	TP
D21 / 9	MCCONNELL, ED RESIDE	7506 BOX ELDER COURT	VA RGA LUST	TP
D22 / 9	MCCONNELL RESIDENCE	7506 BOX ELDER COURT	VA RGA LUST	TP
D23 / 9	MCCONNELL, ED RESIDE	7506 BOX ELDER COURT	VA LUST, VA LTANKS	TP
E24 / 9	MCNEAL DOUGLAS B AND	1352 SNOW MEADOW LN	VA LTANKS	TP
E25 / 9	CAMPANA RINALDO A RE	1356 SNOW MEADOW LN	VA LTANKS	TP
26 / 9	SINHA SHRIKANT N RES	1355 SNOW MEADOW LN	VA LTANKS	TP
27 / 9	PRIMUS VIRGINIA RESI	7714 LEAR RD	VA LTANKS	TP
F28 / 9	TANJU BEREKET R RESI	7701 LEAR RD	VA LTANKS	TP
F29 / 9	ESHERICK KAREN LISA	7705 LEAR RD	VA LTANKS	TP
G30 / 9	TYSONS MCLEAN	1500 TYSON'S MCLEAN	VA TIER 2	TP
G31 / 9	LIBERTY CROSSING 1	1500 TYSONS MCLEAN D	US AIRS, FINDS, ECHO	TP
G32 / 9	LIBERTY CROSSING I	1500 TYSONS MCLEAN D	VA TIER 2	TP
G33 / 9	LIBERTY CROSSING I	1500 TYSNS MCLEAN DR	VA TIER 2	TP
G34 / 9	LIBERTY CROSSING II	1500 TYSONS MCLEAN D	VA AIRS, VA TIER 2	TP
G35 / 9	LIBERTY CROSSING ONE	1500 TYSONS MCLEAN D	VA UST, VA Financial Assurance	TP
H36 / 9	FREDDIE MAC BUILDING	8250 JONES BRANCH DR	US AIRS, FINDS, ECHO	TP
H37 / 9	FREDDIE MAC BUILDING	8250 JONES BRANCH DR	VA AIRS	TP
H38 / 9	FREDDIE MAC 8250	8250 JONES BRANCH DR	VA UST, VA Financial Assurance	TP
39 / 9		JONES BRANCH DR & PA	VA SPILLS	TP
I40 / 9	FREDDIE MAC 8200	8200 JONES BRANCH DR	VA UST, VA Financial Assurance	TP
I41 / 9	FEDERAL HOME MORTGAG	8200 JONES BRANCH DR	OH NPDES	TP
I42 / 9	FREDDIE MAC OFFICE C	8200 JONES BRANCH DR	ICIS, FINDS, ECHO	TP
J43 / 9	LIBERTY CROSSING II	1550 TYSONS MCLEAN D	VA TIER 2	TP
J44 / 9	LIBERTY CROSSING TWO	1550 TYSONS MCLEAN D	VA UST, VA Financial Assurance	TP
K45 / 9	AT&T WIRELESS CHEVY	7926 JONES BRANCH DR	FINDS, ECHO	TP
K46 / 9	TYSONS CLEANERS	7926 JONES BRANCH DR	EDR Hist Cleaner	TP
L47 / 9	CORPORATE HOUSING CL	1521 SPRING GATE DR	EDR Hist Cleaner	TP
L48 / 9	CHAMPION PRESS	7710 OLD SPRINGHOUSE	RCRA NonGen / NLR, FINDS, ECHO	TP
L49 / 9	D E A / SPEC TEST &	7704 OLD SPRINGHOUSE	RCRA NonGen / NLR, FINDS, ECHO	TP
L50 / 9	JUSTICE, DEPARTMENT	7704 OLD SPRINGHOUSE	MLTS	TP
L51 / 9	MCLEAN HILTON	7670 OLD SPRING HOUS	VA SPILLS	TP
52 / 9		7920 JONES BRANCH DR	ERNS	TP
54 / 9	CHURCH OF JESUS CHRI	1325 SCOTTS RUN RD	VA UST	26 0.005 ESE
M56 / 9	USA TODAY	7950 JONES BRANCH DR	RCRA NonGen / NLR, FINDS, ECHO	69 0.013 SSW
M57 / 9	VALO PARK	7950 JONES BRANCH DR	VA UST, VA Financial Assurance	69 0.013 SSW
N58 / 9	CLEANERS AMERICA COR	7900 WESTPARK DR	EDR Hist Cleaner	96 0.018 WNW
N59 / 9	SPACE CENTER TYSONS	7900 WESTPARK DR	RCRA-CESQG, VA UST, FINDS, ECHO, VA Fina...	96 0.018 WNW
N60 / 9	GENERAL OIL SALES CO	7900 WEST PARK DR	EDR Hist Auto	96 0.018 WNW

MAPPED SITES SUMMARY - FOCUS MAP 9

Target Property:
495 CORRIDOR
MC LEAN, VA 22101

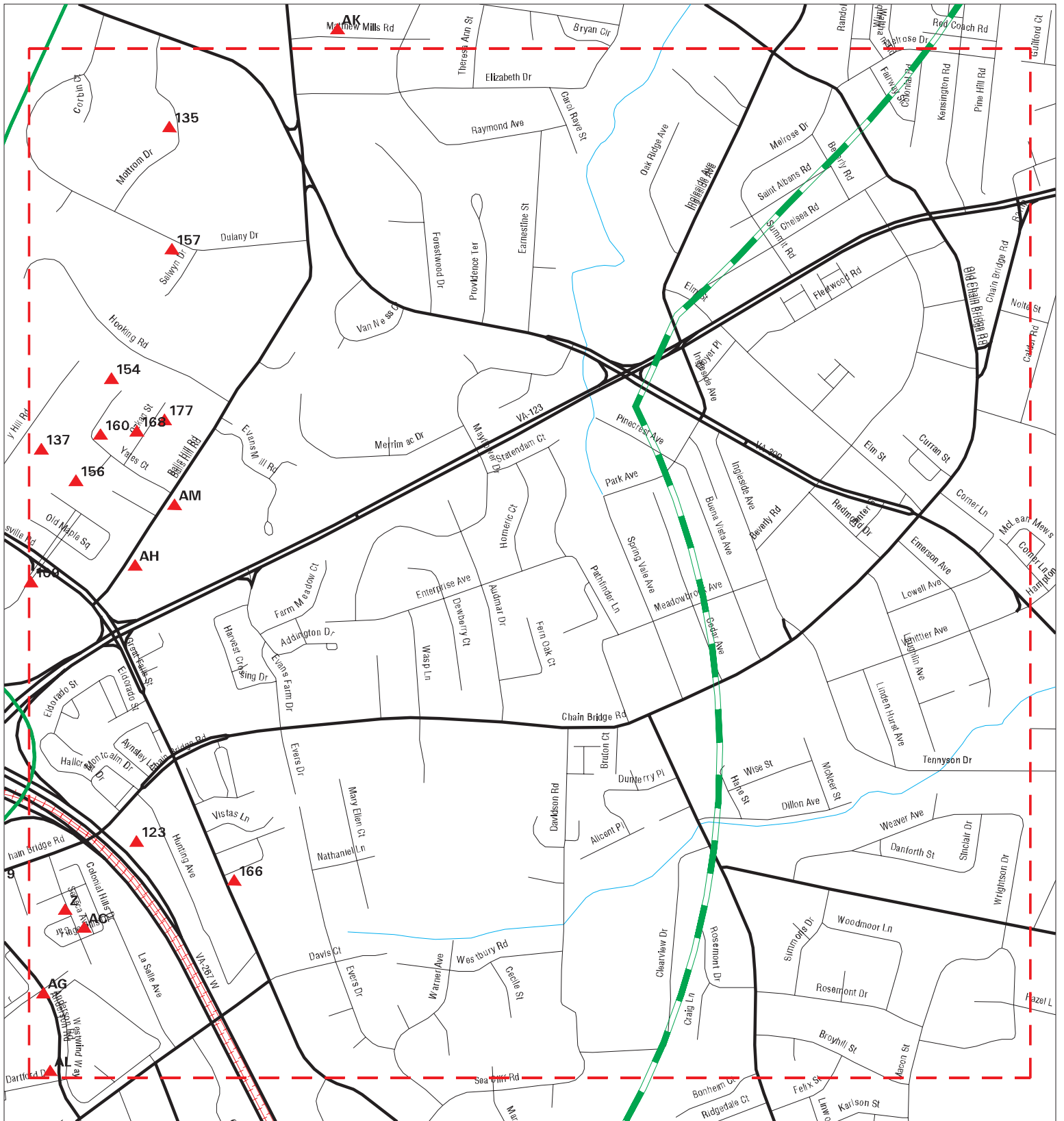
MAP ID / FOCUS MAP	SITE NAME	ADDRESS	DATABASE ACRONYMS	DIST (ft. & mi.) DIRECTION
O62 / 9	WESTGATE PROPERTY	13927 WESTMORE ST	VA LTANKS	170 0.032 ESE
63 / 9	WEST GROUP INC	7921 JONES BRANCH DR	RCRA-SQG, FINDS, ECHO	174 0.033 West
64 / 9	FREDDIE MAC 8000	8000 JONES BRANCH DR	VA UST, VA AST	183 0.035 South
65 / 9	FREDDIE MAC 8100	8100 JONES BRANCH DR	VA UST, VA SPILLS, VA Financial Assuranc...	186 0.035 South
O67 / 9	WNB CORPORATION	7655 OLD SPRINGHOUSE	VA LUST	216 0.041 ESE
O68 / 9	WESTGATE PROPERTY	7655 OLD SPRINGHOUSE	VA LTANKS, VA UST	216 0.041 ESE
O69 / 9	FLOW LABORATORIES IN	7655 OLD SPRINGHOUSE	RCRA NonGen / NLR, MLTS, FINDS, ECHO	216 0.041 ESE
O70 / 9	WESTGATE	7655 OLD SPRINGHOUSE	VA LUST	236 0.045 ESE
71 / 9	FISHER TRACI L AND F	7503 BOX ELDER CT	VA LTANKS	240 0.045 ESE
P72 / 9	MCLEAN GARFIELD DEVE	1575 ANDERSON RD	VA LTANKS	297 0.056 SSW
73 / 9	MCLEAN OFFICE BLDG	7918 JONES BRANCH DR	VA UST, VA Financial Assurance	316 0.060 WNW
Q74 / 9	FOUST JOHN W AND MAR	1311 TIMBERLY LN	VA LTANKS	323 0.061 WNW
R75 / 9	THE LINCOLN OFFICE B	1700 OLD MEADOW RD	VA UST	329 0.062 ESE
R76 / 9	THE LINCOLN OFFICE B	1700 OLD MEADOW RD	VA AST	329 0.062 ESE
79 / 9	THE MORGAN AT MCLEAN	1781 CHAIN BRIDGE RD	VA LTANKS	360 0.068 SSE
S81 / 9	FRANKLIN BUILDING LL	7903 WESTPARK DRIVE	PA MANIFEST	394 0.075 WNW
S82 / 9	FRANKLIN BUILDING	7903 WESTPARK DRIVE	RCRA NonGen / NLR	394 0.075 WNW
P83 / 9	WEST*GATE	1600 ANDERSON ROAD	VA LUST	422 0.080 SSW
Q84 / 9	CHRIST ATHANASIOS G	1308 TIMBERLY LN	VA LTANKS	436 0.083 WNW
Q85 / 9	MURPHY TERRENCE J AN	1310 TIMBERLY LN	VA LTANKS	461 0.087 WNW
86 / 9	STEPHENSON JAMES W A	1162 OLD GATE CT	VA LTANKS	476 0.090 WNW
92 / 9	MITRE CORP CLEVELAND	1820 DOLLEY MADISON	RCRA-CESQG, FINDS, ECHO	538 0.102 SSW
W95 / 9	CONTEL BUILDING	7916 WESTPARK DRIVE	VA LUST	593 0.112 WNW
W96 / 9	CONTEL BUILDING - AM	7916 WESTPARK DR	VA LTANKS, VA UST	593 0.112 WNW
X98 / 9	STAFFORD BUILDING	1500 WEST BRANCH DRI	VA LUST	605 0.115 South
X99 / 9	STAFFORD BUILDING	1500 WESTBRANCH DR	VA LTANKS, VA UST, VA AST, VA AIRS	605 0.115 South
101 / 9	FREDDIE MAC 1551	1551 PARK RUN DR	VA AST	626 0.119 South
103 / 9	COMMON APTS	7511 AMBERGATE PL	VA UST	673 0.127 South
111 / 9	WEST GATE	1600 ANDERSON RD	VA LTANKS, VA UST	834 0.158 South
112 / 9	PRC INC	1500 PRC DRIVE	RCRA-SQG, FINDS, ECHO	842 0.159 NE
AA115 / 9	UNISYS CORPORATION	8008 WESTPARK DR	VA UST, VA AIRS	880 0.167 South
AA116 / 9	KAISER PERMANENTE TY	8008 WESTPARK DRIVE	RCRA-CESQG, NY MANIFEST	880 0.167 South
AA117 / 9	UNISYS	8008 WEST PARK DRIVE	NJ MANIFEST	880 0.167 South
AA118 / 9	UNISYS CORP - MCLEAN	8008 WESTPARK DR	RCRA-CESQG	880 0.167 South
AB128 / 9	SPRING HILL ELEMENTA	8201 LEWINSVILLE ROA	VA LUST	1015 0.192 North
AB129 / 9	SPRING HILL ELEMENTA	8201 LEWINSVILLE RD	VA LTANKS	1015 0.192 North
AB130 / 9	SPRING HILL ELEMENTA	8201 LEWINSVILLE RD	VA UST	1015 0.192 North
133 / 9	GLOUCESTER BLDG	1517 WESTBRANCH DR	VA AST	1064 0.202 West
AF143 / 9	DEFENSE SYSTEMS	1521 WEST BRANCH DRI	NY MANIFEST	1285 0.243 West

MAPPED SITES SUMMARY - FOCUS MAP 9

Target Property:
 495 CORRIDOR
 MC LEAN, VA 22101

MAP ID / FOCUS MAP	SITE NAME	ADDRESS	DATABASE ACRONYMS	DIST (ft. & mi.) DIRECTION		
AF144 / 9	DEFENSE SYSTEMS	1521 WESTBRANCH DR	NY MANIFEST	1285	0.243	West
AF145 / 9	ORBITAL SCIENCES COR	1521 WEST BRANCH	RCRA-SQG	1285	0.243	West
AI151 / 9	TRW DEFENSE SYSTEMS	7598 COLSHIRE DR	VA LTANKS	1449	0.274	SSW
AI152 / 9	TRW DEFENSE SYSTEMS	7598 COLSHIRE DRIVE	VA LUST, VA SPILLS	1449	0.274	SSW
161 / 9	MCI TELECOMMUNICATIO	8003 WESTPARK DR	VA LTANKS, VA UST, VA AST	1660	0.314	South
185 / 9	CLEMENT STEPHEN C AN	1207 MEADOW GREEN LN	VA LTANKS	2405	0.455	North

Focus Map - 10 - 5378391.7s



- ▲ Sites
- - - Target Property
- - - Search Buffer
- - - Focus Map - No Sites
- - - Focus Map - Sites
- - - Power Line
- - - National Priority List Sites
- - - Dept. Defense Sites
- Indian Reservations BIA



SITE NAME: 495 Corridor
ADDRESS: 495 Corridor
CITY/STATE: Mc Lean VA
ZIP: 22101

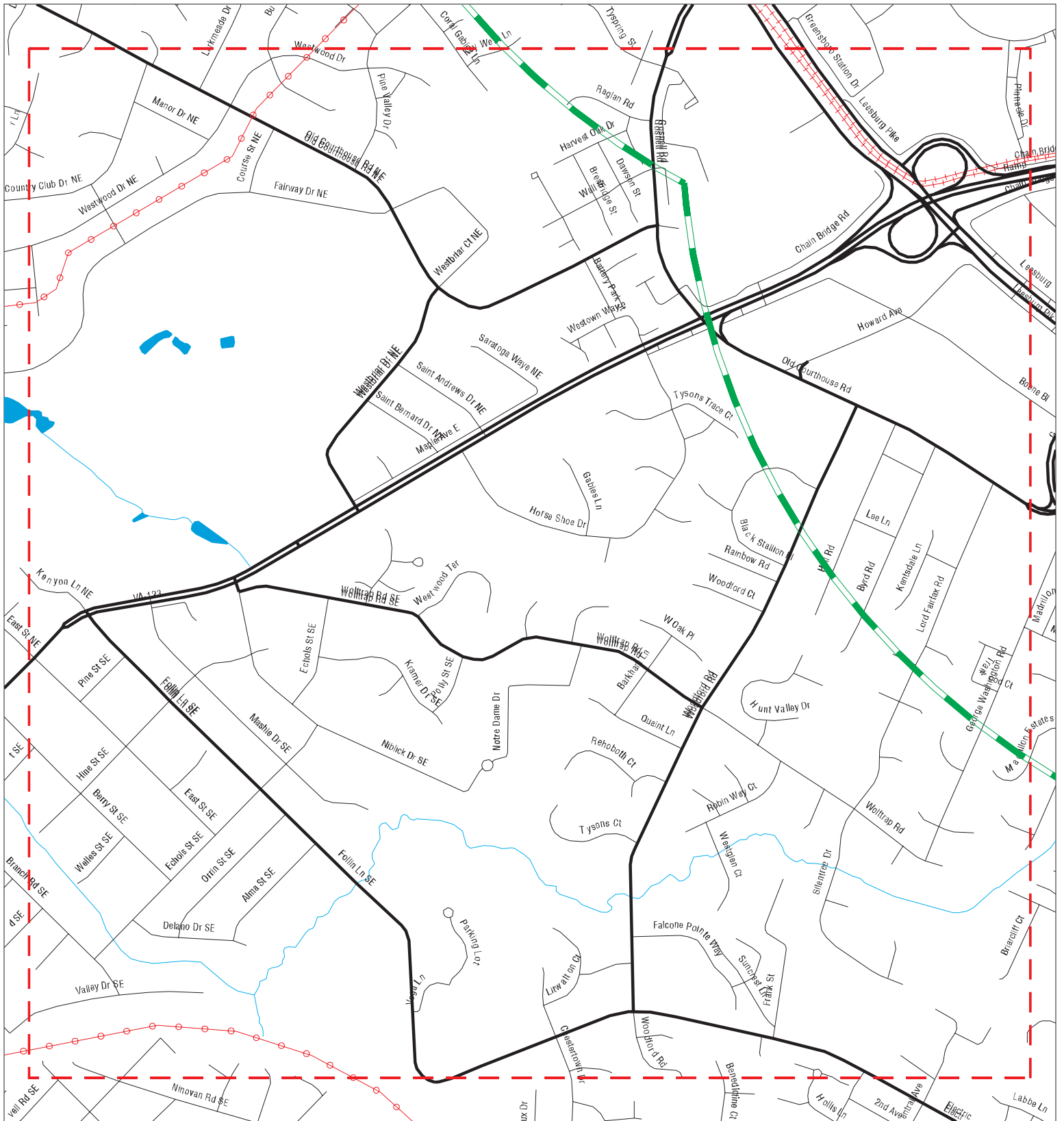
CLIENT: Kimley Horn & Associates
CONTACT: Evan Fowler
INQUIRY #: 5378391.7s
DATE: 08/01/18

MAPPED SITES SUMMARY - FOCUS MAP 10

Target Property:
495 CORRIDOR
MC LEAN, VA 22101

MAP ID / FOCUS MAP	SITE NAME	ADDRESS	DATABASE ACRONYMS	DIST (ft. & mi.) DIRECTION
109 / 10	NEXTEL INTERNATIONAL	1505 FARM CREDIT DR	VA AST	814 0.154 NNE
Z110 / 10	HUNTING RIDGE PROPER	1612 SENECA AVE	VA LTANKS	828 0.157 SE
Z120 / 10	HUNTING RIDGE PROPER	1619 SENECA AVENUE	VA LUST	897 0.170 SE
123 / 10	PERRIN DUANE RESIDEN	1749 CHAIN BRIDGE RD	VA LTANKS	936 0.177 ESE
Z125 / 10	HUNTING RIDGE PROPER	1619 SENECA AVE	VA LTANKS	983 0.186 SE
AC131 / 10	HUNTING RIDGE PROPER	1623 SENECA AVENUE	VA LUST	1029 0.195 SE
AC132 / 10	HUNTING RIDGE PROPER	1623 SENECA AVE	VA LTANKS	1029 0.195 SE
135 / 10	WITHERS DAN PROPERTY	1216 MOTTROM DR	VA LTANKS	1120 0.212 ESE
137 / 10	GUTMAN ROY W RESIDEN	1349 WINDY HILL RD	VA LTANKS	1166 0.221 ESE
AG146 / 10	THE COMMONS SHOPPING	7401 COLSHIRE DRIVE	VA VCP	1290 0.244 SSE
AG147 / 10	COMMONS CLEANERS	7403A COLSHIRE DRIVE	RCRA-SQG	1294 0.245 SSE
AG148 / 10	COMMONS CLEANERS	7403A COLSHIRE DR	VA DRYCLEANERS	1294 0.245 SSE
AH149 / 10	MCLEAN POLICE STATIO	1437 BALLS HILL RD	VA LTANKS	1394 0.264 NE
AH150 / 10	MCLEAN POLICE STATIO	1437 BALLS HILL ROAD	VA LUST	1394 0.264 NE
154 / 10	WEIMER BRIAN RESIDEN	7327 YATES CT	VA LTANKS	1474 0.279 ESE
156 / 10	WILLIAMS SAMUEL H AN	1407 WESTBY CT	VA LTANKS	1505 0.285 ESE
157 / 10	JOYEUSAZ JOHN PROPER	7301 DULANY DR	VA LTANKS	1519 0.288 ESE
160 / 10	JARMISZYN PHILIP RES	7314 YATES CT	VA LTANKS	1549 0.293 ESE
166 / 10	LEWINSVILLE SENIOR C	1609 GREAT FALLS RD	VA LTANKS	1745 0.330 ESE
168 / 10	PACIOUS SHAUN F AND	1318 OZKAN ST	VA LTANKS	1804 0.342 ESE
AL173 / 10	SHELL OIL CO	1698 ANDERSON RD	VA LTANKS, VA SPILLS, RCRA NonGen / NLR,...	1867 0.354 SSE
AL174 / 10	SHELL STATION/Common	1698 ANDERSON ROAD	VA LUST	1867 0.354 SSE
AM175 / 10	LANGLEY SCHOOL	1411 BALLS HILL RD	VA LTANKS, VA UST, VA SPILLS	1941 0.368 NE
AM176 / 10	LANGLEY SCHOOL	1411 BALLS HILL ROAD	VA LUST	1941 0.368 NE
177 / 10	MEYERS MARJORIE PROP	1313 OZKAN ST	VA LTANKS	1973 0.374 ESE

Focus Map - 11- 5378391.7s



- ▲ Sites
- Target Property
- Search Buffer
- Focus Map - No Sites
- Focus Map - Sites
- Power Line
- National Priority List Sites
- Dept. Defense Sites
- Indian Reservations BIA



SITE NAME: 495 Corridor
 ADDRESS: 495 Corridor
 CITY/STATE: Mc Lean VA
 ZIP: 22101

CLIENT: Kimley Horn & Associates
 CONTACT: Evan Fowler
 INQUIRY #: 5378391.7s
 DATE: 08/01/18

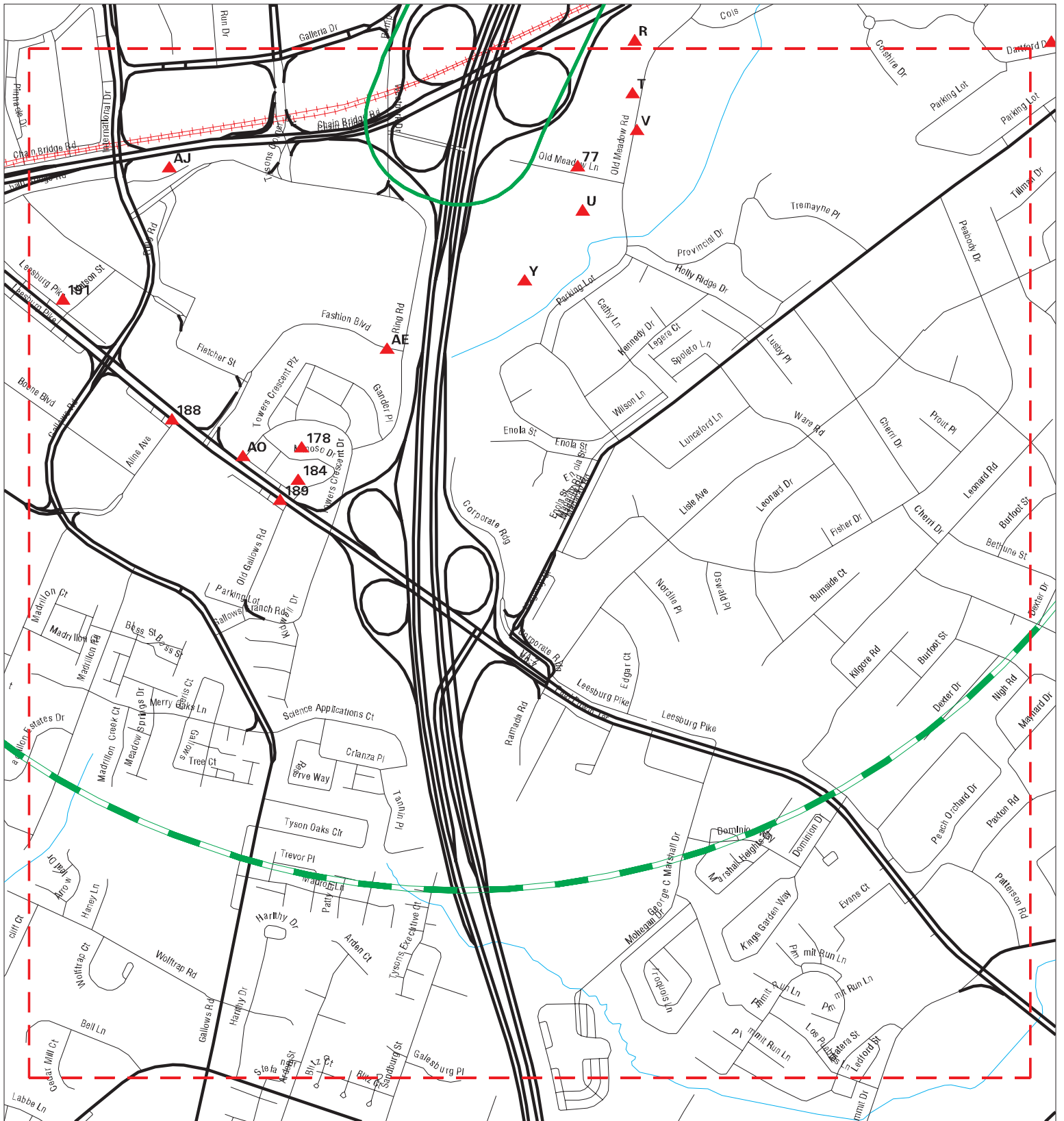
MAPPED SITES SUMMARY - FOCUS MAP 11

Target Property:
495 CORRIDOR
MC LEAN, VA 22101

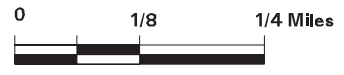
MAP ID / FOCUS MAP	SITE NAME	ADDRESS	DATABASE ACRONYMS	DIST (ft. & mi.) DIRECTION
-----------------------	-----------	---------	-------------------	-------------------------------

NO MAPPED SITES FOUND

Focus Map - 12 - 5378391.7s



- ▲ Sites
- - - Target Property
- - - Search Buffer
- - - Focus Map - No Sites
- - - Focus Map - Sites
- - - Power Line
- National Priority List Sites
- Dept. Defense Sites
- Indian Reservations BIA



SITE NAME: 495 Corridor
 ADDRESS: 495 Corridor
 CITY/STATE: Mc Lean VA
 ZIP: 22101

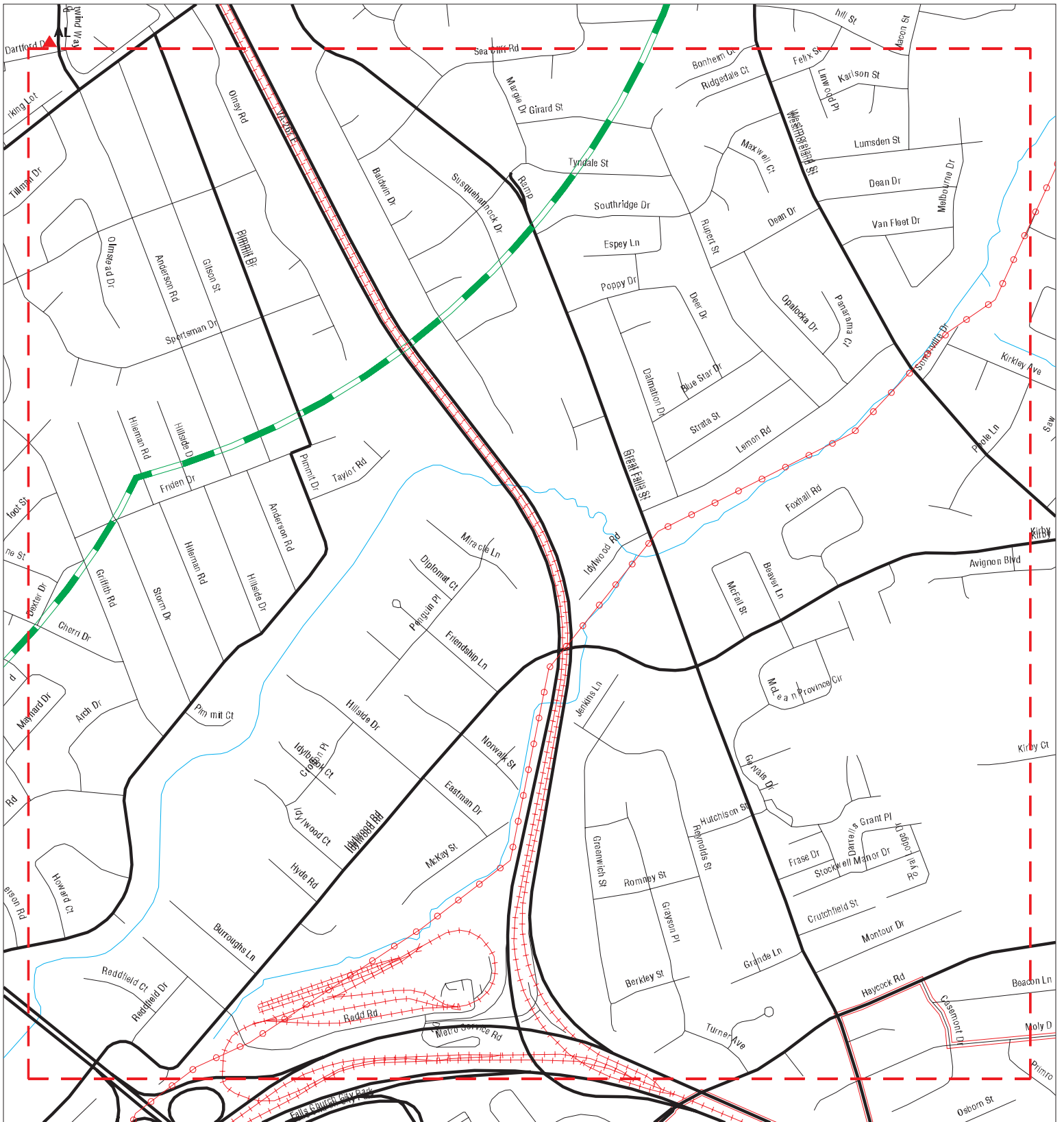
CLIENT: Kimley Horn & Associates
 CONTACT: Evan Fowler
 INQUIRY #: 5378391.7s
 DATE: 08/01/18

MAPPED SITES SUMMARY - FOCUS MAP 12

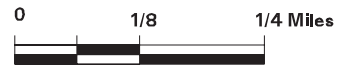
Target Property:
495 CORRIDOR
MC LEAN, VA 22101

MAP ID / FOCUS MAP	SITE NAME	ADDRESS	DATABASE ACRONYMS	DIST (ft. & mi.) DIRECTION
77 / 12	GENERATOR BUILDING	1764 OLD MEADOW LN	VA UST, VA Financial Assurance	343 0.065 ESE
T87 / 12	SPACENET REAL ESTATE	1750 OLD MEADOW RD	VA UST, VA AST	490 0.093 ESE
U88 / 12	SPRINT - MCLEAN, VA	1768 OLD MEADOW ROAD	VA LTANKS, VA TIER 2	531 0.101 SE
U89 / 12	ALLIED SIGNAL	1768 OLD MEADOW ROAD	VA LUST	531 0.101 SE
U90 / 12	ALLIED SIG-BENDIX CO	1768 OLD MEADOW ROAD	RCRA NonGen / NLR	531 0.101 SE
U91 / 12	NEXTEL NOC/MSO/TECH	1768 OLD MEADOW RD	VA AST	531 0.101 SE
V94 / 12	HARRISON BUILDING	1760 OLD MEADOW RD	VA UST	582 0.110 ESE
T100 / 12	WESTGATE PROP MGMT	1755A OLD MEADOW RD	RCRA-SQG, NJ MANIFEST	608 0.115 ESE
V102 / 12	ROOSEVELT BUILDING	1757 OLD MEADOW RD	VA UST	642 0.122 ESE
Y104 / 12	REGENCY CONDOMINIUM	1800 OLD MEADOW RD	VA LTANKS	673 0.127 SSE
Y105 / 12	REGENCY CONDOMINIUM	1800 OLD MEADOW ROAD	VA LUST	673 0.127 SSE
AE139 / 12	SEPHORA STORE # 352	7975 TYSONS CORNER C	RCRA-SQG, PA MANIFEST	1194 0.226 SSW
AE140 / 12	RUEHL NO. 925	7917 TYSONS CORNER	RCRA-CESQG	1194 0.226 SSW
AE141 / 12	MACY'S - TYSON'S COR	8000 TYSON'S CORNER	RCRA-CESQG	1194 0.226 SSW
AJ158 / 12	AMOCO/TYSONS CORNER	1955 CHAIN BRIDGE RO	VA LUST	1541 0.292 West
AJ159 / 12	AMOCO - TYSONS CORNE	1955 CHAIN BRIDGE RD	VA LTANKS, VA SPILLS	1541 0.292 West
AJ163 / 12	SUNOCO 06302 1608 01	1957 CHAIN BRIDGE RD	VA LTANKS	1713 0.324 West
AJ164 / 12	7-ELEVEN INC 40388	1957 CHAIN BRIDGE RD	VA LTANKS, VA UST, VA Financial Assuranc...	1713 0.324 West
AJ165 / 12	MOBIL 16-095 (ADJACE	1957 CHAIN BRIDGE RO	VA LUST	1713 0.324 West
178 / 12	MARRIOTT PROPERTY	8028 LEESBURG PIKE	VA LTANKS	2139 0.405 SSW
184 / 12	SHELL 24593180300	8020 LEESBURG PIKE	VA LUST, VA LTANKS	2379 0.451 SSW
AO186 / 12	TYCON BUILDING	8000 TOWERS CRESCENT	VA LUST	2409 0.456 SSW
AO187 / 12	TYCON BUILDING	8000 TOWER CRESCENT	VA LTANKS, VA AIRS	2409 0.456 SSW
188 / 12	CROWN #VA-036	8103 LEESBURG PIKE	VA LUST	2509 0.475 SW
189 / 12	EXXON #2-4392	8021 LEESBURG PIKE	VA LUST	2576 0.488 SSW
191 / 12	EXXON 25481	8200 LEESBURG PIKE	VA LUST, VA LTANKS	2638 0.500 WSW

Focus Map - 13 - 5378391.7s



- ▲ Sites
- ▬ Target Property
- ▬ Search Buffer
- - - Focus Map - No Sites
- - - Focus Map - Sites
- ⚡ Power Line
- National Priority List Sites
- Dept. Defense Sites
- Indian Reservations BIA



SITE NAME: 495 Corridor
ADDRESS: 495 Corridor
CITY/STATE: Mc Lean VA
ZIP: 22101

CLIENT: Kimley Horn & Associates
CONTACT: Evan Fowler
INQUIRY #: 5378391.7s
DATE: 08/01/18

MAPPED SITES SUMMARY - FOCUS MAP 13

Target Property:
495 CORRIDOR
MC LEAN, VA 22101

MAP ID / FOCUS MAP	SITE NAME	ADDRESS	DATABASE ACRONYMS	DIST (ft. & mi.) DIRECTION
-----------------------	-----------	---------	-------------------	-------------------------------

NO MAPPED SITES FOUND

Map ID
Direction
Distance
Elevation

MAP FINDINGS

Site

Database(s)

EDR ID Number
EPA ID Number

RESIDENCE - 6709 LUPINE LANE (Continued)

S109939503

Steps Taken Description: Not reported
System Components: Not reported
Other System Components: Not reported
Cause Of Event: Not reported
Corrective Action Taken: Not reported
Weather Status: Not reported
Precipitation (Wet): Not reported
Discharge Type: Not reported
Discharge Volume: Not reported
Unknown Discharge (Y/N): NO
Site Name: RESIDENCE - 6709 LUPINE LANE
Closure Date: 11/13/2009
Orig. Call Incident Description: Neighbor called to complain that the neighbors are cutting marble tiles w/o wet suppression & dust protection. Marble dust had covered yard making it bed enough to make him go inside. Also stated that home has no current building permits.
Original Call Material Description: Ceramic dust (Qty=unknown)
Original Call Location Description: Residence - 6709 Lupine Lane-6709 Lupine Lane-McLean-VA--Fairfax County
Incident Ongoing at time of Call: Not reported
Agencies Notified (Y/N): NO
Other Agencies: Not reported
Permitted (Y/N): NO
Call Reported By Company Name: John Theon
Call Property Owner Company Name: Not reported
Call Property Owner Name: Not reported
Site Summary: DEQ personnel let complaintant know that staff was unable to visit site that day & he stated neighbor would be finished cutting by Monday. DEQ staff will draft a dust letter based on evidence presented in the photos received.

SPILLS NO:

Region: NO
Id: Not reported
Incident Summary: Not reported
Date In: 8/28/2009
Date Closed: Not reported
Pollution Type: Not reported
Responsible Party: Not reported
Facility Status: Not reported
Owner: Not reported
Facility Contact: Not reported
Facility Permitted: 0
Facility Telephone: Not reported
Time In: 12:17:00 PM
Reported By Name: John Theon
Reported By Telephone: 7033561435
Reported By Affiliation/Addr: McLean
Incident Response IR #: 2010-N-0144
Responsible Party Address: Not reported
Responsible Party City: Not reported
Responsible Party State: Not reported
Responsible Party Zip: Not reported
Responsible Party Contact: Not reported
Responsible Party Telephone: Not reported
Owner Name: Not reported
Owner Address: Not reported

Map ID
Direction
Distance
Elevation

MAP FINDINGS

Site

Database(s)

EDR ID Number
EPA ID Number

RESIDENCE - 6709 LUPINE LANE (Continued)

S109939503

Owner City:	Not reported
Owner State:	Not reported
Owner Zip:	Not reported
Owner Contact:	Not reported
Owner Telephone:	Not reported
Incident Date:	8/28/2009
Incident Time:	Not reported
Petroleum:	0
Solid Waste:	0
Hazardous Waste:	0
Water:	0
Air:	-1
Sewage:	0
Fish Kill:	0
Threat Wetlands:	0
Wetlands:	0
Material Released:	Ceramic dust
Possible Receptors:	Not reported
Quantity Released:	unknown
Unit Released:	Not reported
Quantity In Water:	Not reported
Receiving Waters:	Not reported
River Basin:	Not reported
Inspection Date:	Not reported
Call Date:	Not reported
Inspector:	Not reported
Response Due:	Not reported
Response Received Date:	Not reported
Visit Needed:	0
Open:	-1
Air Referral Date:	Not reported
Air Reg/ Permit Number:	Not reported
Waste Referral Date:	Not reported
Epa Id Or Permit Number:	Not reported
Water Referral Date:	Not reported
Water Permit Number:	Not reported
Remediation Referral Date:	Not reported
Remediation Pc Number:	Not reported
Enforcement Referral Date:	Not reported
Nov Number:	Not reported
Pc Number:	Not reported
Receive By:	Not reported
Case Officer:	Not reported
Case Type:	Not reported
Street Address:	Not reported
Pollutant:	Not reported
Impact:	Not reported
Spill Time:	Not reported
Spill Date:	Not reported
Spill Volume:	Not reported
Measure:	Not reported
Volume In Water:	Not reported
Stream Name:	Not reported
Investigation Date:	Not reported
Closure Date:	Not reported
Lab Results:	Not reported
Target Date:	Not reported

Map ID
Direction
Distance
Elevation

MAP FINDINGS

Site

Database(s)

EDR ID Number
EPA ID Number

RESIDENCE - 6709 LUPINE LANE (Continued)

S109939503

Cause Of Event: Not reported
Corrective Action Taken: Not reported
Weather Status: Not reported
Precipitation (Wet): Not reported
Discharge Type: Not reported
Discharge Volume: Not reported
Unknown Discharge (Y/N): NO
Site Name: RESIDENCE - 6709 LUPINE LANE
Closure Date: 11/13/2009
Orig. Call Incident Description: Neighbor called to complain that the neighbors are cutting marble tiles w/o wet suppression & dust protection. Marble dust had covered yard making it bed enough to make him go inside. Also stated that home has no current building permits.
Original Call Material Description: Ceramic dust (Qty=unknown)
Original Call Location Description: Residence - 6709 Lupine Lane-6709 Lupine Lane-McLean-VA--Fairfax County
Incident Ongoing at time of Call: Not reported
Agencies Notified (Y/N): NO
Other Agencies: Not reported
Permitted (Y/N): NO
Call Reported By Company Name: John Theon
Call Property Owner Company Name: Not reported
Call Property Owner Name: Not reported
Site Summary: DEQ personnel let complaintant know that staff was unable to visit site that day & he stated neighbor would be finished cutting by Monday. DEQ staff will draft a dust letter based on evidence presented in the photos received.

SPILLS NO:

Region: NO
Id: Not reported
Incident Summary: Not reported
Date In: 8/28/2009
Date Closed: Not reported
Pollution Type: Not reported
Responsible Party: Not reported
Facility Status: Not reported
Owner: Not reported
Facility Contact: Not reported
Facility Permitted: 0
Facility Telephone: Not reported
Time In: 12:17:00 PM
Reported By Name: John Theon
Reported By Telephone: 7033561435
Reported By Affiliation/Addr: McLean
Incident Response IR #: 2010-N-0144
Responsible Party Address: Not reported
Responsible Party City: Not reported
Responsible Party State: Not reported
Responsible Party Zip: Not reported
Responsible Party Contact: Not reported
Responsible Party Telephone: Not reported
Owner Name: Not reported
Owner Address: Not reported
Owner City: Not reported
Owner State: Not reported
Owner Zip: Not reported

Map ID
Direction
Distance
Elevation

MAP FINDINGS

Site

Database(s)

EDR ID Number
EPA ID Number

RESIDENCE - 6709 LUPINE LANE (Continued)

S109939503

Owner Contact:	Not reported
Owner Telephone:	Not reported
Incident Date:	8/28/2009
Incident Time:	Not reported
Petroleum:	0
Solid Waste:	0
Hazardous Waste:	0
Water:	0
Air:	-1
Sewage:	0
Fish Kill:	0
Threat Wetlands:	0
Wetlands:	0
Material Released:	Ceramic dust
Possible Receptors:	Not reported
Quantity Released:	unknown
Unit Released:	Not reported
Quantity In Water:	Not reported
Receiving Waters:	Not reported
River Basin:	Not reported
Inspection Date:	Not reported
Call Date:	Not reported
Inspector:	Not reported
Response Due:	Not reported
Response Received Date:	Not reported
Visit Needed:	0
Open:	-1
Air Referral Date:	Not reported
Air Reg/ Permit Number:	Not reported
Waste Referral Date:	Not reported
Epa Id Or Permit Number:	Not reported
Water Referral Date:	Not reported
Water Permit Number:	Not reported
Remediation Referral Date:	Not reported
Remediation Pc Number:	Not reported
Enforcement Referral Date:	Not reported
Nov Number:	Not reported
Pc Number:	Not reported
Receive By:	Not reported
Case Officer:	Not reported
Case Type:	Not reported
Street Address:	Not reported
Pollutant:	Not reported
Impact:	Not reported
Spill Time:	Not reported
Spill Date:	Not reported
Spill Volume:	Not reported
Measure:	Not reported
Volume In Water:	Not reported
Stream Name:	Not reported
Investigation Date:	Not reported
Closure Date:	Not reported
Lab Results:	Not reported
Target Date:	Not reported
Prep Number:	Not reported
Report Date:	Not reported
Report Time:	Not reported

Map ID
 Direction
 Distance
 Elevation

MAP FINDINGS

Site

Database(s)

EDR ID Number
 EPA ID Number

RESIDENCE - 6709 LUPINE LANE (Continued)

S109939503

Pollutant Scr:	Not reported
Volume:	Not reported
Volume Esc:	Not reported
Future Recommendations:	Not reported
Stream Code:	Not reported
Visit Date:	Not reported
Lab Date:	Not reported
File Close Date:	Not reported
Prep Copy:	Not reported
City:	Not reported
Incident Summary:	Neighbor called to complain that the neighbors are cutting marble tiles w/o wet suppression & dust protection. Marble dust had covered yard making it bed enough to make him go inside. Also stated that home has no current building permits.
Reported:	Not reported
Results:	Not reported
Inspection Comments:	DEQ personnel let complaintant know that staff was unable to visit site that day & he stated neighbor would be finished cutting by Monday. DEQ staff will draft a dust letter based on evidence presented in the photos received.
Remarks:	Not reported

5 **BERRE GAIL RESIDENCE**
Target **726 LAWTON ST**
Property **MCLEAN, VA 22101**

VA LTANKS **S106707103**
N/A

	LTANKS:	
	Region:	NRO
Actual:	CEDS Facility Id:	200000217959
243 ft.	Case Status:	Closed
Focus Map:	Pollution Complaint #:	20053137
6	Reported:	11/11/2004
	Case Closed Date:	04/07/2005
	Program:	RP Lead
	Federally Regulated UST (Y/N):	N
	Regulated Petroleum UST (1):	N
	Excluded UST (1):	N
	Deferred UST (1):	N
	Partially Deferred UST (1):	N
	Exempt 1 UST (2):	N
	Exempt 2 Heating Oil UST (2):	Y
	Small Heating Oil AST (2):	N
	Regulated AST (3):	N
	Unregulated AST (3):	N
	Other Y/N:	N
	Unknown Y/N:	N
	Other Description:	Not reported
	Heating Oil Category:	Category 2

Map ID
Direction
Distance
Elevation

MAP FINDINGS

Site

Database(s)

EDR ID Number
EPA ID Number

GREAT FALLS PARK (Continued)

U003681826

Tank Material:

Install Date:	1/1/1978
Tank Materials: Bare Steel	Yes
Tank Materials: Cath Protect Steel	No
Tank Materials: Epoxy Steel	No
Tank Materials: Fiberglass	No
Tank Materials: Concrete	No
Tank Materials: Composite	No
Tank Materials: Double Walled	No
Tank Materials: Lined Interior	No
Tank Materials: Excav Liner	No
Tank Materials: Insulated Tank Jacket	No
Tank Materials: Repaired	No
Tank Materials: Unknown	No
Tank Materials: Other	No
Tank Materials: Other Note	Not reported

Release Detection:

Tank Release Detection: Leak Deferred	No
Tank Release Detection: Manual Gauge	No
Tank Release Detection: Auto Gauge	No
Tank Release Detection: Tank Tightness	No
Tank Release Detection: Vapor Monitor	No
Tank Release Detection: Inventory	No
Tank Release Detection: Stat Invent Recon	No
Tank Release Detection: Spill Install	No
Tank Release Detection: Overfill Install	No
Tank Release Detection: Groundwater	No
Tank Release Detection: Int Sec Containment	No
Tank Release Detection: Int Double Walled	No
Tank Release Detection: Other Method	No
Tank Release Detection: Other Note	Not reported
Pipe Release Detection: Leak Deferred	Not reported
Pipe Release Detection: Autoleak	Not reported
Pipe Release Detection: Line Tightness	No
Pipe Release Detection: Stat Invent Recon	No
Pipe Release Detection: Groundwater	No
Pipe Release Detection: Int Sec Containment	No
Pipe Release Det: Interior Double Walled	No
Pipe Release Detection: Other Method	No
Pipe Release Detection: Other Note	Not reported

Pipe Type:

Pipe Type:	UNKNOWN
Pipe Materials: Bare Steel	Yes
Pipe Materials: Galvanized Steel	No
Pipe Materials: Copper	No
Pipe Materials: Fiberglass	No
Pipe Materials: Cath Protect	No
Pipe Materials: Double Walled	No
Pipe Materials: Sec Containment	No
Pipe Materials: Repaired	No
Pipe Materials: Unknown	No
Pipe Materials: Other	No
Pipe Materials: Other Note	Not reported

Map ID
Direction
Distance
Elevation

MAP FINDINGS

Site

Database(s)

EDR ID Number
EPA ID Number

A8

Target ROUTE 495 AND 193
Property LANGLEY, VA

ERNS 8864463
N/A

Site 2 of 2 in cluster A

Actual:
295 ft.

[Click this hyperlink](#) while viewing on your computer to access additional ERNS detail in the EDR Site Report.

Focus Map:
6

B9 COOPER INTERMEDIATE SCHOOL
Target 977 BALLS HILL RD
Property MCLEAN, VA 22030

VA LTANKS U003679061
VA UST N/A

Site 1 of 6 in cluster B

Actual:
305 ft.

Focus Map:
6

LTANKS:
Region: NRO
CEDS Facility Id: 200000079235
Case Status: Closed
Pollution Complaint #: 19911629
Reported: 05/06/1991
Case Closed Date: 09/30/1994
Program: RP Lead
Federally Regulated UST (Y/N): Y
Regulated Petroleum UST (1): Y
Excluded UST (1): N
Deferred UST (1): N
Partially Deferred UST (1): N
Exempt 1 UST (2): N
Exempt 2 Heating Oil UST (2): N
Small Heating Oil AST (2): N
Regulated AST (3): N
Unregulated AST (3): N
Other Y/N: N
Unknown Y/N: N
Other Description: Not reported
Heating Oil Category: Not reported

Facility:
Facility Id: 3005309
Facility Type: LOCAL
CEDS Facility ID: 200000079235

Owner:
Owner Id: 37293
Owner Name: Fairfax County Public Schools
Owner Address: 5025 Sideburn Rd
Owner Address2: Not reported
Owner City, State, Zip: Fairfax, VA 22032
Owner Type: LOCAL
Number of Active AST: 0
Number of Active UST: 0
Number of Inactive AST: 0
Number of Inactive UST: 4

Map ID
Direction
Distance
Elevation

MAP FINDINGS

Site

Database(s)

EDR ID Number
EPA ID Number

COOPER INTERMEDIATE SCHOOL (Continued)

U003679061

Owner Id: 28457
Owner Name: Fairfax County Department of Vehicle Services
Owner Address: 12000 Government Center Pkwy Ste 417
Owner Address2: Not reported
Owner City, State, Zip: Fairfax, VA 22035
Owner Type: LOCAL
Number of Active AST: 0
Number of Active UST: 0
Number of Inactive AST: 0
Number of Inactive UST: 4

UST:
Facility ID: 3005309
Federally Regulated: No

Tank Number: 2
Tank Capacity: 10000
Tank Contents: HEATING OIL
Tank Status: PERM OUT OF USE
Tank Type: UST

Tank Material:
Install Date: 6/30/1993
Tank Materials: Bare Steel No
Tank Materials: Cath Protect Steel No
Tank Materials: Epoxy Steel No
Tank Materials: Fiberglass Yes
Tank Materials: Concrete No
Tank Materials: Composite No
Tank Materials: Double Walled Yes
Tank Materials: Lined Interior No
Tank Materials: Excav Liner No
Tank Materials: Insulated Tank Jacket No
Tank Materials: Repaired No
Tank Materials: Unknown No
Tank Materials: Other No
Tank Materials: Other Note Not reported

Release Detection:
Tank Release Detection: Leak Deferred No
Tank Release Detection: Manual Gauge Yes
Tank Release Detection: Auto Gauge Yes
Tank Release Detection: Tank Tightness Yes
Tank Release Detection: Vapor Monitor Yes
Tank Release Detection: Inventory Yes
Tank Release Detection: Stat Invent Recon No
Tank Release Detection: Spill Install Yes
Tank Release Detection: Overfill Install Yes
Tank Release Detection: Groundwater Yes
Tank Release Detection: Int Sec Containment Yes
Tank Release Detection: Int Double Walled Yes
Tank Release Detection: Other Method No
Tank Release Detection: Other Note Not reported
Pipe Release Detection: Leak Deferred Not reported
Pipe Release Detection: Autoleak Not reported
Pipe Release Detection: Line Tightness Yes
Pipe Release Detection: Stat Invent Recon No

Map ID
 Direction
 Distance
 Elevation

MAP FINDINGS

Site

Database(s)

EDR ID Number
 EPA ID Number

COOPER INTERMEDIATE SCHOOL (Continued)

U003679061

Pipe Release Detection: Groundwater	No
Pipe Release Detection: Int Sec Containment	No
Pipe Release Det: Interior Double Walled	No
Pipe Release Detection: Other Method	No
Pipe Release Detection: Other Note	Not reported
Pipe Type:	NO VALVE: SUCTION
Pipe Materials: Bare Steel	No
Pipe Materials: Galvanized Steel	No
Pipe Materials: Copper	No
Pipe Materials: Fiberglass	Yes
Pipe Materials: Cath Protect	No
Pipe Materials: Double Walled	No
Pipe Materials: Sec Containment	No
Pipe Materials: Repaired	No
Pipe Materials: Unknown	No
Pipe Materials: Other	No
Pipe Materials: Other Note	Not reported
Facility ID:	3005309
Federally Regulated:	Yes
Tank Number:	EMTA
Tank Capacity:	4000
Tank Contents:	GASOLINE
Tank Status:	PERM OUT OF USE
Tank Type:	UST
Tank Material:	
Install Date:	4/14/1965
Tank Materials: Bare Steel	Yes
Tank Materials: Cath Protect Steel	No
Tank Materials: Epoxy Steel	No
Tank Materials: Fiberglass	No
Tank Materials: Concrete	No
Tank Materials: Composite	No
Tank Materials: Double Walled	No
Tank Materials: Lined Interior	No
Tank Materials: Excav Liner	No
Tank Materials: Insulated Tank Jacket	No
Tank Materials: Repaired	No
Tank Materials: Unknown	No
Tank Materials: Other	No
Tank Materials: Other Note	Not reported
Release Detection:	
Tank Release Detection: Leak Deferred	No
Tank Release Detection: Manual Gauge	No
Tank Release Detection: Auto Gauge	No
Tank Release Detection: Tank Tightness	No
Tank Release Detection: Vapor Monitor	No
Tank Release Detection: Inventory	No
Tank Release Detection: Stat Invent Recon	No
Tank Release Detection: Spill Install	No
Tank Release Detection: Overfill Install	No
Tank Release Detection: Groundwater	No

Map ID
 Direction
 Distance
 Elevation

MAP FINDINGS

Site

Database(s)

EDR ID Number
 EPA ID Number

COOPER INTERMEDIATE SCHOOL (Continued)

U003679061

Tank Release Detection: Int Sec Containment	No
Tank Release Detection: Int Double Walled	No
Tank Release Detection: Other Method	No
Tank Release Detection: Other Note	Not reported
Pipe Release Detection: Leak Deferred	Not reported
Pipe Release Detection: Autoleak	Not reported
Pipe Release Detection: Line Tightness	No
Pipe Release Detection: Stat Invent Recon	No
Pipe Release Detection: Groundwater	No
Pipe Release Detection: Int Sec Containment	No
Pipe Release Det: Interior Double Walled	No
Pipe Release Detection: Other Method	No
Pipe Release Detection: Other Note	Not reported
Pipe Type:	UNKNOWN
Pipe Materials: Bare Steel	No
Pipe Materials: Galvanized Steel	Yes
Pipe Materials: Copper	No
Pipe Materials: Fiberglass	No
Pipe Materials: Cath Protect	No
Pipe Materials: Double Walled	No
Pipe Materials: Sec Containment	No
Pipe Materials: Repaired	No
Pipe Materials: Unknown	No
Pipe Materials: Other	No
Pipe Materials: Other Note	Not reported
Facility ID:	3005309
Federally Regulated:	No
Tank Number:	R1
Tank Capacity:	15000
Tank Contents:	HEATING OIL
Tank Status:	REM FROM GRD
Tank Type:	UST
Tank Material:	
Install Date:	1/1/1960
Tank Materials: Bare Steel	Yes
Tank Materials: Cath Protect Steel	No
Tank Materials: Epoxy Steel	No
Tank Materials: Fiberglass	No
Tank Materials: Concrete	No
Tank Materials: Composite	No
Tank Materials: Double Walled	No
Tank Materials: Lined Interior	No
Tank Materials: Excav Liner	No
Tank Materials: Insulated Tank Jacket	No
Tank Materials: Repaired	No
Tank Materials: Unknown	No
Tank Materials: Other	No
Tank Materials: Other Note	Not reported
Release Detection:	
Tank Release Detection: Leak Deferred	No
Tank Release Detection: Manual Gauge	No

Map ID
 Direction
 Distance
 Elevation

MAP FINDINGS

Site

Database(s)

EDR ID Number
 EPA ID Number

COOPER INTERMEDIATE SCHOOL (Continued)

U003679061

Tank Release Detection: Auto Gauge	No
Tank Release Detection: Tank Tightness	No
Tank Release Detection: Vapor Monitor	No
Tank Release Detection: Inventory	No
Tank Release Detection: Stat Invent Recon	No
Tank Release Detection: Spill Install	No
Tank Release Detection: Overfill Install	No
Tank Release Detection: Groundwater	No
Tank Release Detection: Int Sec Containment	No
Tank Release Detection: Int Double Walled	No
Tank Release Detection: Other Method	No
Tank Release Detection: Other Note	Not reported
Pipe Release Detection: Leak Deferred	Not reported
Pipe Release Detection: Autoleak	Not reported
Pipe Release Detection: Line Tightness	No
Pipe Release Detection: Stat Invent Recon	No
Pipe Release Detection: Groundwater	No
Pipe Release Detection: Int Sec Containment	No
Pipe Release Det: Interior Double Walled	No
Pipe Release Detection: Other Method	No
Pipe Release Detection: Other Note	Not reported
Pipe Type:	NO VALVE: SUCTION
Pipe Materials: Bare Steel	Yes
Pipe Materials: Galvanized Steel	No
Pipe Materials: Copper	No
Pipe Materials: Fiberglass	No
Pipe Materials: Cath Protect	No
Pipe Materials: Double Walled	No
Pipe Materials: Sec Containment	No
Pipe Materials: Repaired	No
Pipe Materials: Unknown	No
Pipe Materials: Other	No
Pipe Materials: Other Note	Not reported
Facility ID:	3005309
Federally Regulated:	Yes
Tank Number:	R3
Tank Capacity:	12000
Tank Contents:	DIESEL
Tank Status:	REM FROM GRD
Tank Type:	UST
Tank Material:	
Install Date:	1/1/1990
Tank Materials: Bare Steel	No
Tank Materials: Cath Protect Steel	No
Tank Materials: Epoxy Steel	No
Tank Materials: Fiberglass	No
Tank Materials: Concrete	No
Tank Materials: Composite	Yes
Tank Materials: Double Walled	No
Tank Materials: Lined Interior	No
Tank Materials: Excav Liner	No
Tank Materials: Insulated Tank Jacket	No
Tank Materials: Repaired	No

Map ID
 Direction
 Distance
 Elevation

MAP FINDINGS

Site

Database(s)

EDR ID Number
 EPA ID Number

COOPER INTERMEDIATE SCHOOL (Continued)

U003679061

Tank Materials: Unknown	No
Tank Materials: Other	No
Tank Materials: Other Note	Not reported

Release Detection:

Tank Release Detection: Leak Deferred	No
Tank Release Detection: Manual Gauge	No
Tank Release Detection: Auto Gauge	No
Tank Release Detection: Tank Tightness	No
Tank Release Detection: Vapor Monitor	No
Tank Release Detection: Inventory	No
Tank Release Detection: Stat Invent Recon	No
Tank Release Detection: Spill Install	No
Tank Release Detection: Overfill Install	No
Tank Release Detection: Groundwater	No
Tank Release Detection: Int Sec Containment	No
Tank Release Detection: Int Double Walled	No
Tank Release Detection: Other Method	No
Tank Release Detection: Other Note	Not reported
Pipe Release Detection: Leak Deferred	Not reported
Pipe Release Detection: Autoleak	Not reported
Pipe Release Detection: Line Tightness	No
Pipe Release Detection: Stat Invent Recon	No
Pipe Release Detection: Groundwater	No
Pipe Release Detection: Int Sec Containment	No
Pipe Release Det: Interior Double Walled	No
Pipe Release Detection: Other Method	No
Pipe Release Detection: Other Note	Not reported

Pipe Type:	NO VALVE: SUCTION
Pipe Materials: Bare Steel	No
Pipe Materials: Galvanized Steel	No
Pipe Materials: Copper	No
Pipe Materials: Fiberglass	Yes
Pipe Materials: Cath Protect	No
Pipe Materials: Double Walled	No
Pipe Materials: Sec Containment	No
Pipe Materials: Repaired	No
Pipe Materials: Unknown	No
Pipe Materials: Other	No
Pipe Materials: Other Note	Not reported

B10 **COOPER MIDDLE SCHOOL**
Target **977 BALLS HILL ROAD**
Property **MC LEAN, VA 22101**

FINDS **1016127218**
ECHO **N/A**

Site 2 of 6 in cluster B

Actual:
305 ft.

FINDS:

Focus Map:
6

Registry ID: 110002030882

Environmental Interest/Information System

AFS (Aerometric Information Retrieval System (AIRS) Facility Subsystem) replaces the former Compliance Data System (CDS), the National Emission Data System (NEDS), and the Storage and Retrieval of

Map ID
Direction
Distance
Elevation

MAP FINDINGS

Site

Database(s)

EDR ID Number
EPA ID Number

COOPER MIDDLE SCHOOL (Continued)

1016127218

Aerometric Data (SAROAD). AIRS is the national repository for information concerning airborne pollution in the United States. AFS is used to track emissions and compliance data from industrial plants. AFS data are utilized by states to prepare State Implementation Plans to comply with regulatory programs and by EPA as an input for the estimation of total national emissions. AFS is undergoing a major redesign to support facility operating permits required under Title V of the Clean Air Act.

CEDS (Virginia - Comprehensive Environmental Data System) is the Department of Environmental Quality's (DEQ) electronic data system for maintaining databases on sources of pollutants in all media.

AIR MINOR

[Click this hyperlink](#) while viewing on your computer to access additional FINDS: detail in the EDR Site Report.

ECHO:

Envid: 1016127218
Registry ID: 110002030882
DFR URL: <http://echo.epa.gov/detailed-facility-report?fid=110002030882>

B11 **COOPER INTERMEDIATE SCHOOL (FFXC)**
Target **977 BALLS HILL ROAD**
Property **FAIRFAX, VA 22101**

VA LUST **1001798148**
N/A

Site 3 of 6 in cluster B

Actual: 305 ft.
Focus Map: 6
LUST REG NO:
Region: NO
Facility ID: 3005309
Status: **Closed**
Tank Size: 0
Product: Not reported
Release Date: 05/06/1991
Closed Date: 9/30/1994
Case Type: Article 9
Case Officer: Randy Chapman
Pollution Complaint #: 91-1629
Permit Number: 0
Priority: -

B12 **COOPER INTERMEDIATE SCHOOL**
Target **977 BALLS HILL RD**
Property **MCLEAN, VA 22030**

US AIRS **1017783233**
N/A

Site 4 of 6 in cluster B

Actual: 305 ft.
Focus Map: 6
US AIRS MINOR:
Envid: 1017783233
Region Code: 03
Programmatic ID: AIR VA0000005105900100
Facility Registry ID: 110002030882
D and B Number: Not reported

Map ID
Direction
Distance
Elevation

MAP FINDINGS

Site

Database(s)

EDR ID Number
EPA ID Number

COOPER INTERMEDIATE SCHOOL (Continued)

1017783233

Primary SIC Code: 8211
NAICS Code: 611110
Default Air Classification Code: MIN
Facility Type of Ownership Code: CNG
Air CMS Category Code: Not reported
HPV Status: Not reported

US AIRS MINOR:

Region Code: 03
Programmatic ID: AIR VA0000005105900100
Facility Registry ID: 110002030882
Air Operating Status Code: OPR
Default Air Classification Code: MIN
Air Program: State Implementation Plan for National Primary and Secondary Ambient Air Quality Standards
Activity Date: 1990-02-27 00:00:00
Activity Status Date: Not reported
Activity Group: Compliance Monitoring
Activity Type: Inspection/Evaluation
Activity Status: Not reported

Region Code: 03
Programmatic ID: AIR VA0000005105900100
Facility Registry ID: 110002030882
Air Operating Status Code: OPR
Default Air Classification Code: MIN
Air Program: State Implementation Plan for National Primary and Secondary Ambient Air Quality Standards
Activity Date: 1993-02-09 00:00:00
Activity Status Date: Not reported
Activity Group: Compliance Monitoring
Activity Type: Inspection/Evaluation
Activity Status: Not reported

Region Code: 03
Programmatic ID: AIR VA0000005105900100
Facility Registry ID: 110002030882
Air Operating Status Code: OPR
Default Air Classification Code: MIN
Air Program: State Implementation Plan for National Primary and Secondary Ambient Air Quality Standards
Activity Date: 1993-11-09 00:00:00
Activity Status Date: Not reported
Activity Group: Compliance Monitoring
Activity Type: Inspection/Evaluation
Activity Status: Not reported

Region Code: 03
Programmatic ID: AIR VA0000005105900100
Facility Registry ID: 110002030882
Air Operating Status Code: OPR
Default Air Classification Code: MIN
Air Program: State Implementation Plan for National Primary and Secondary Ambient Air Quality Standards
Activity Date: 1998-06-11 00:00:00
Activity Status Date: Not reported
Activity Group: Compliance Monitoring
Activity Type: Inspection/Evaluation
Activity Status: Not reported

Region Code: 03
Programmatic ID: AIR VA0000005105900100

Map ID
Direction
Distance
Elevation

MAP FINDINGS

Site

Database(s)

EDR ID Number
EPA ID Number

COOPER INTERMEDIATE SCHOOL (Continued)

1017783233

Facility Registry ID: 110002030882
Air Operating Status Code: OPR
Default Air Classification Code: MIN
Air Program: State Implementation Plan for National Primary and Secondary Ambient Air Quality Standards
Activity Date: 2006-08-08 00:00:00
Activity Status Date: Not reported
Activity Group: Compliance Monitoring
Activity Type: Inspection/Evaluation
Activity Status: Not reported

Region Code: 03
Programmatic ID: AIR VA0000005105900100
Facility Registry ID: 110002030882
Air Operating Status Code: OPR
Default Air Classification Code: MIN
Air Program: State Implementation Plan for National Primary and Secondary Ambient Air Quality Standards
Activity Date: 2009-10-15 00:00:00
Activity Status Date: Not reported
Activity Group: Compliance Monitoring
Activity Type: Inspection/Evaluation
Activity Status: Not reported

Region Code: 03
Programmatic ID: AIR VA0000005105900100
Facility Registry ID: 110002030882
Air Operating Status Code: OPR
Default Air Classification Code: MIN
Air Program: State Implementation Plan for National Primary and Secondary Ambient Air Quality Standards
Activity Date: 2010-03-19 00:00:00
Activity Status Date: Not reported
Activity Group: Compliance Monitoring
Activity Type: Inspection/Evaluation
Activity Status: Not reported

B13 FAIRFAX COUNTY PUBLIC SCHOOLS - COOPER MIDDLE SCHO
Target 977 BALLS HILL ROAD
Property MCLEAN, VA 22101

VA TIER 2 S118192188
N/A

Site 5 of 6 in cluster B

Actual: TIER 2:
305 ft. Facility ID: Not reported
Focus Map: CAS Number: 68476302
6 SIC Code: Not reported
NAICS: Not reported
Entered Chemical Name: #2 Fuel Oil
Average Amt Code: 65000.0
Owner Name: Not reported
Owner Phone: Not reported
Contact Type: Not reported

Facility ID: 5424519
CAS Number: 68476302
SIC Code: Not reported
NAICS: Not reported
Entered Chemical Name: #2 Fuel Oil
Average Amt Code: 65000

Map ID
 Direction
 Distance
 Elevation

MAP FINDINGS

Site

Database(s)

EDR ID Number
 EPA ID Number

FAIRFAX COUNTY PUBLIC SCHOOLS - COOPER MIDDLE SCHOOL (Continued)

S118192188

Owner Name: Not reported
 Owner Phone: Not reported
 Contact Type: Not reported

B14 **COOPER INTERMEDIATE SCHOOL (FFXC)**
Target **977 BALLS HILL ROAD**
Property **MCLEAN, VA**

VA RGA LUST **S115960126**
N/A

Site 6 of 6 in cluster B

Actual: 305 ft.	RGA LUST:	2001	COOPER INTERMEDIATE SCHOOL (FFXC)	977 BALLS HILL ROAD
Focus Map: 6		1997	COOPER INTERMEDIATE SCHOOL (FFXC)	977 BALLS HILL ROAD
		1995	COOPER INTERMEDIATE SCHOOL (FFXC)	977 BALLS HILL ROAD

15 **FU RESIDENCE**
Target **1024 DELF ROAD**
Property **FAIRFAX, VA 0**

VA LUST **S103771481**
N/A

LUST REG NO:

Actual: 300 ft.	Region:	NO
Focus Map: 6	Facility ID:	3024569
	Status:	Closed
	Tank Size:	0
	Product:	Not reported
	Release Date:	02/13/1989
	Closed Date:	2/15/1989
	Case Type:	Article 9
	Case Officer:	Lewis E. Hilder
	Pollution Complaint #:	89-0922
	Permit Number:	0
	Priority:	-

C16 **FU RESIDENCE**
Target **1024 DELF RD**
Property **MCLEAN, VA 22101**

VA LTANKS **S105095319**
N/A

Site 1 of 3 in cluster C

Actual: 305 ft.	LTANKS:	
Focus Map: 6	Region:	NRO
	CEDS Facility Id:	200000078066
	Case Status:	Closed
	Pollution Complaint #:	19890922
	Reported:	02/13/1989
	Case Closed Date:	02/15/1989
	Program:	RP Lead
	Federally Regulated UST (Y/N):	Y
	Regulated Petroleum UST (1):	Y
	Excluded UST (1):	N
	Deferred UST (1):	N

Map ID
 Direction
 Distance
 Elevation

MAP FINDINGS

Site

Database(s)

EDR ID Number
 EPA ID Number

FU RESIDENCE (Continued)

S105095319

Partially Deferred UST (1):	N
Exempt 1 UST (2):	N
Exempt 2 Heating Oil UST (2):	N
Small Heating Oil AST (2):	N
Regulated AST (3):	N
Unregulated AST (3):	N
Other Y/N:	N
Unknown Y/N:	N
Other Description:	Not reported
Heating Oil Category:	Not reported

C17
Target
Property

FU RESIDENCE
1024 DELF ROAD
MCLEAN, VA

VA RGA LUST

S115967843
N/A

Site 2 of 3 in cluster C

Actual:
305 ft.

RGA LUST:

2001	FU RESIDENCE	1024 DELF ROAD
1997	FU RESIDENCE	1024 DELF ROAD
1995	FU RESIDENCE	1024 DELF ROAD

Focus Map:
6

C18
Target
Property

MR FU RESIDENCE
1024 DELF RD
MCLEAN, VA 22101

VA UST

U003682101
N/A

Site 3 of 3 in cluster C

Actual:
305 ft.

Facility:

Facility Id:	3024569
Facility Type:	RESIDENTIAL
CEDS Facility ID:	200000078066

Focus Map:
6

Owner:

Owner Id:	32623
Owner Name:	MR FU
Owner Address:	1024 DELF ROAD
Owner Address2:	FAIRFAX
Owner City, State, Zip:	MCLEAN, VA 22101
Owner Type:	UNKNOWN
Number of Active AST:	0
Number of Active UST:	0
Number of Inactive AST:	0
Number of Inactive UST:	1

UST:

Facility ID:	3024569
Federally Regulated:	Yes

Tank Number:	1
Tank Capacity:	Not reported
Tank Contents:	UNKNOWN

Map ID
 Direction
 Distance
 Elevation

MAP FINDINGS

Site

Database(s)

EDR ID Number
 EPA ID Number

19 **MH #189-188**
Target **EASEMENT BEHIND 1200 DOMINION CT**
Property **MCLEAN, VA**

VA SPILLS **S109122451**
N/A

Actual:
280 ft.
Focus Map:
5

SPILLS:

Fips City/County:	Fairfax County
Status:	Not reported
Reference Id:	Not reported
IR Number:	2008-N-0657
Associated IR:	Not reported
Incident Date:	04/09/2008
Call Received Date:	04/10/2008
Closure Comments:	See Site Summary for details
Threat To:	Not reported
Terrorism (Y/N):	NO
Characterize Incident:	Not reported
Incident Type:	Water
Incident Subtype:	SSO
Materials:	Sewage(-1 - -1 Unknown)
Effect To Receptor:	Not reported
Water Body:	Bradley Branch
Low Quantity To Water:	-1
High Quantity To Water:	-1
Quantity Units:	Unknown
Other Receptors:	Not reported
RP Company:	Not reported
RP Name:	Not reported
Property Owner:	Not reported
Property Company:	Not reported
Duration Of Event (Hrs):	Not reported
Impacts:	Not reported
Other Impacts:	Not reported
Steps Taken:	Not reported
Steps Taken Description:	Not reported
System Components:	Not reported
Other System Components:	Not reported
Cause Of Event:	Not reported
Corrective Action Taken:	Not reported
Weather Status:	Not reported
Precipitation (Wet):	Not reported
Discharge Type:	Not reported
Discharge Volume:	Not reported
Unknown Discharge (Y/N):	NO
Site Name:	MANHOLE #189-188
Closure Date:	04/24/2008
Orig. Call Incident Description:	Line break.
Original Call Material Description:	sewage
Original Call Location Description:	MH #189-188-Easement behind 1200 Dominion Ct-McLean-VA--Fairfax County
Incident Ongoing at time of Call:	Not reported
Agencies Notified (Y/N):	NO
Other Agencies:	Not reported
Permitted (Y/N):	NO
Call Reported By Company Name:	Fairfax County WCD
Call Property Owner Company Name:	Not reported
Call Property Owner Name:	Not reported
Site Summary:	Will send 5 day. Broken line segment MH#189 MH#188. Rockingham Construction Dominion Power Subcontractor bored through the County line. Crew on site found broken sewer line overflowing to the creek. Temporary pump-around was set up on manhole #189. Flow was restored on

Map ID
Direction
Distance
Elevation

MAP FINDINGS

Site

Database(s)

EDR ID Number
EPA ID Number

MH #189-188 (Continued)

S109122451

4//09/08 at 6:18 PM. Creek was flushed. Repair was completed on
4/11/08 at 4:45 PM.

SPILLS NO:

Region:	NO
Id:	Not reported
Incident Summary:	Not reported
Date In:	4/10/2008
Date Closed:	4/24/2008
Pollution Type:	Not reported
Responsible Party:	Not reported
Facility Status:	Not reported
Owner:	Not reported
Facility Contact:	Not reported
Facility Permitted:	0
Facility Telephone:	Not reported
Time In:	2:56:00 PM
Reported By Name:	Fairfax Co WCD
Reported By Telephone:	Not reported
Reported By Affiliation/Addr:	Not reported
Incident Response IR #:	2008-N-0657
Responsible Party Address:	Not reported
Responsible Party City:	Not reported
Responsible Party State:	Not reported
Responsible Party Zip:	Not reported
Responsible Party Contact:	Not reported
Responsible Party Telephone:	Not reported
Owner Name:	Not reported
Owner Address:	Not reported
Owner City:	Not reported
Owner State:	Not reported
Owner Zip:	Not reported
Owner Contact:	Not reported
Owner Telephone:	Not reported
Incident Date:	4/9/2008
Incident Time:	3:07:00 PM
Petroleum:	0
Solid Waste:	0
Hazardous Waste:	0
Water:	0
Air:	0
Sewage:	-1
Fish Kill:	0
Threat Wetlands:	0
Wetlands:	0
Material Released:	sewage
Possible Receptors:	Not reported
Quantity Released:	Not reported
Unit Released:	Not reported
Quantity In Water:	Not reported
Receiving Waters:	Bradley Br
River Basin:	1A Potomac
Inspection Date:	Not reported
Call Date:	Not reported
Inspector:	Not reported
Response Due:	Not reported
Response Received Date:	4/21/2008

Map ID
Direction
Distance
Elevation

MAP FINDINGS

Site

Database(s)

EDR ID Number
EPA ID Number

MH #189-188 (Continued)

S109122451

Visit Needed:	0
Open:	0
Air Referral Date:	Not reported
Air Reg/ Permit Number:	Not reported
Waste Referral Date:	Not reported
Epa Id Or Permit Number:	Not reported
Water Referral Date:	Not reported
Water Permit Number:	Not reported
Remediation Referral Date:	Not reported
Remediation Pc Number:	Not reported
Enforcement Referral Date:	Not reported
Nov Number:	Not reported
Pc Number:	Not reported
Receive By:	Not reported
Case Officer:	Not reported
Case Type:	Not reported
Street Address:	Not reported
Pollutant:	Not reported
Impact:	Not reported
Spill Time:	Not reported
Spill Date:	Not reported
Spill Volume:	Not reported
Measure:	Not reported
Volume In Water:	Not reported
Stream Name:	Not reported
Investigation Date:	Not reported
Closure Date:	Not reported
Lab Results:	Not reported
Target Date:	Not reported
Prep Number:	Not reported
Report Date:	Not reported
Report Time:	Not reported
Pollutant Scr:	Not reported
Volume:	Not reported
Volume Esc:	Not reported
Future Recommendations:	Not reported
Stream Code:	Not reported
Visit Date:	Not reported
Lab Date:	Not reported
File Close Date:	Not reported
Prep Copy:	Not reported
City:	Not reported
Incident Summary:	Line break.
Reported:	Not reported
Results:	Not reported
Inspection Comments:	Will send 5 day. Broken line segment MH#189 MH#188. Rockingham Construction Dominion Power Subcontractor bored through the County line. Crew on site found broken sewer line overflowing to the creek. Temporary pump-around was set up on manhole #189. Flow was restored on 4//09/08 at 6:18 PM. Creek was flushed. Repair was completed on 4/11/08 at 4:45 PM.
Remarks:	Not reported
SPILLS:	
Fips City/County:	Fairfax County
Status:	Not reported
Reference Id:	Not reported

Map ID
Direction
Distance
Elevation

MAP FINDINGS

Site

Database(s)

EDR ID Number
EPA ID Number

MH #189-188 (Continued)

S109122451

Incident Summary:	Not reported
Date In:	4/10/2008
Date Closed:	4/24/2008
Pollution Type:	Not reported
Responsible Party:	Not reported
Facility Status:	Not reported
Owner:	Not reported
Facility Contact:	Not reported
Facility Permitted:	0
Facility Telephone:	Not reported
Time In:	2:56:00 PM
Reported By Name:	Fairfax Co WCD
Reported By Telephone:	Not reported
Reported By Affiliation/Addr:	Not reported
Incident Response IR #:	2008-N-0657
Responsible Party Address:	Not reported
Responsible Party City:	Not reported
Responsible Party State:	Not reported
Responsible Party Zip:	Not reported
Responsible Party Contact:	Not reported
Responsible Party Telephone:	Not reported
Owner Name:	Not reported
Owner Address:	Not reported
Owner City:	Not reported
Owner State:	Not reported
Owner Zip:	Not reported
Owner Contact:	Not reported
Owner Telephone:	Not reported
Incident Date:	4/9/2008
Incident Time:	3:07:00 PM
Petroleum:	0
Solid Waste:	0
Hazardous Waste:	0
Water:	0
Air:	0
Sewage:	-1
Fish Kill:	0
Threat Wetlands:	0
Wetlands:	0
Material Released:	sewage
Possible Receptors:	Not reported
Quantity Released:	Not reported
Unit Released:	Not reported
Quantity In Water:	Not reported
Receiving Waters:	Bradley Br
River Basin:	1A Potomac
Inspection Date:	Not reported
Call Date:	Not reported
Inspector:	Not reported
Response Due:	Not reported
Response Received Date:	4/21/2008
Visit Needed:	0
Open:	0
Air Referral Date:	Not reported
Air Reg/ Permit Number:	Not reported
Waste Referral Date:	Not reported
Epa Id Or Permit Number:	Not reported

Map ID
Direction
Distance
Elevation

MAP FINDINGS

Site

Database(s)

EDR ID Number
EPA ID Number

MH #189-188 (Continued)

S109122451

Water Referral Date:	Not reported
Water Permit Number:	Not reported
Remediation Referral Date:	Not reported
Remediation Pc Number:	Not reported
Enforcement Referral Date:	Not reported
Nov Number:	Not reported
Pc Number:	Not reported
Receive By:	Not reported
Case Officer:	Not reported
Case Type:	Not reported
Street Address:	Not reported
Pollutant:	Not reported
Impact:	Not reported
Spill Time:	Not reported
Spill Date:	Not reported
Spill Volume:	Not reported
Measure:	Not reported
Volume In Water:	Not reported
Stream Name:	Not reported
Investigation Date:	Not reported
Closure Date:	Not reported
Lab Results:	Not reported
Target Date:	Not reported
Prep Number:	Not reported
Report Date:	Not reported
Report Time:	Not reported
Pollutant Scr:	Not reported
Volume:	Not reported
Volume Esc:	Not reported
Future Recommendations:	Not reported
Stream Code:	Not reported
Visit Date:	Not reported
Lab Date:	Not reported
File Close Date:	Not reported
Prep Copy:	Not reported
City:	Not reported
Incident Summary:	Line break.
Reported:	Not reported
Results:	Not reported
Inspection Comments:	Will send 5 day. Broken line segment MH#189 MH#188. Rockingham Construction Dominion Power Subcontractor bored through the County line. Crew on site found broken sewer line overflowing to the creek. Temporary pump-around was set up on manhole #189. Flow was restored on 4//09/08 at 6:18 PM. Creek was flushed. Repair was completed on 4/11/08 at 4:45 PM.
Remarks:	Not reported

20
Target
Property

SMOYER MICHAEL C AND JENNIFER A RESIDENCE
1335 TIMBERLY LN
MCLEAN, VA 22102

VA LTANKS S108105923
N/A

Actual:
298 ft.

Focus Map:
9

LTANKS:
Region: NRO
CEDS Facility Id: 200000224697
Case Status: Closed
Pollution Complaint #: 20073033
Reported: 08/17/2006
Case Closed Date: 10/26/2006

Map ID
Direction
Distance
Elevation

MAP FINDINGS

Site

Database(s)

EDR ID Number
EPA ID Number

MCCONNELL, ED RESIDENCE (Continued)

S104407262

Closed Date: 4/24/1998
Case Type: Article 11
Case Officer: Lewis E. Hilder
Pollution Complaint #: 98-3545
Permit Number: Not reported
Priority: 3

LTANKS:

Region: NRO
CEDS Facility Id: 200000185738
Case Status: Closed
Pollution Complaint #: 19983545
Reported: 09/02/1997
Case Closed Date: 04/24/1998
Program: RP Lead
Federally Regulated UST (Y/N): N
Regulated Petroleum UST (1): N
Excluded UST (1): N
Deferred UST (1): N
Partially Deferred UST (1): N
Exempt 1 UST (2): N
Exempt 2 Heating Oil UST (2): Y
Small Heating Oil AST (2): N
Regulated AST (3): N
Unregulated AST (3): N
Other Y/N: N
Unknown Y/N: N
Other Description: Not reported
Heating Oil Category: Not reported

E24 **MCNEAL DOUGLAS B AND SHIAOLING W RESIDENCE**
Target **1352 SNOW MEADOW LN**
Property **MCLEAN, VA 22102**

VA LTANKS **S110607893**
N/A

Site 1 of 2 in cluster E

Actual:
300 ft.

Focus Map:
9

LTANKS:

Region: NRO
CEDS Facility Id: 200000853676
Case Status: Closed
Pollution Complaint #: 20103308
Reported: 06/11/2010
Case Closed Date: 07/22/2010
Program: RP Lead
Federally Regulated UST (Y/N): N
Regulated Petroleum UST (1): N
Excluded UST (1): N
Deferred UST (1): N
Partially Deferred UST (1): N
Exempt 1 UST (2): N
Exempt 2 Heating Oil UST (2): Y
Small Heating Oil AST (2): N
Regulated AST (3): N
Unregulated AST (3): N
Other Y/N: N
Unknown Y/N: N
Other Description: Not reported

Map ID
Direction
Distance
Elevation

MAP FINDINGS

Site

Database(s)

EDR ID Number
EPA ID Number

SINHA SHRIKANT N RESIDENCE (Continued)

S110323280

Heating Oil Category: NFA

27 **PRIMUS VIRGINIA RESIDENCE**
Target **7714 LEAR RD**
Property **MCLEAN, VA 22102**

VA LTANKS **S106850297**
N/A

LTANKS:

Actual: Region: NRO
297 ft. CEDS Facility Id: 200000218764
Focus Map: **Case Status:** **Closed**
9 Pollution Complaint #: 20053170
Reported: 12/01/2004
Case Closed Date: 02/01/2005
Program: RP Lead
Federally Regulated UST (Y/N): N
Regulated Petroleum UST (1): N
Excluded UST (1): N
Deferred UST (1): N
Partially Deferred UST (1): N
Exempt 1 UST (2): N
Exempt 2 Heating Oil UST (2): Y
Small Heating Oil AST (2): N
Regulated AST (3): N
Unregulated AST (3): N
Other Y/N: N
Unknown Y/N: N
Other Description: Not reported
Heating Oil Category: Category 2

F28 **TANJU BERKET R RESIDENCE**
Target **7701 LEAR RD**
Property **MCLEAN, VA**

VA LTANKS **S112154027**
N/A

Site 1 of 2 in cluster F

Actual: **LTANKS:**
273 ft. Region: NRO
Focus Map: CEDS Facility Id: 200000857491
9 **Case Status:** **Closed**
Pollution Complaint #: 20123212
Reported: 06/05/2012
Case Closed Date: 07/20/2012
Program: RP Lead
Federally Regulated UST (Y/N): N
Regulated Petroleum UST (1): N
Excluded UST (1): N
Deferred UST (1): N
Partially Deferred UST (1): N
Exempt 1 UST (2): N
Exempt 2 Heating Oil UST (2): Y
Small Heating Oil AST (2): N
Regulated AST (3): N
Unregulated AST (3): N
Other Y/N: N
Unknown Y/N: N
Other Description: Not reported

Map ID
Direction
Distance
Elevation

MAP FINDINGS

Site

Database(s)

EDR ID Number
EPA ID Number

TANJU BEREKET R RESIDENCE (Continued)

S112154027

Heating Oil Category: Category 1

F29 **ESHERICK KAREN LISA RESIDENCE**
Target **7705 LEAR RD**
Property **MCLEAN, VA 22102**

VA LTANKS **S118866649**
N/A

Site 2 of 2 in cluster F

Actual: LTANKS:
285 ft. Region: NRO
Focus Map: CEDS Facility Id: 200000883052
9 **Case Status:** **Closed**
Pollution Complaint #: 20173015
Reported: 07/25/2016
Case Closed Date: 10/12/2016
Program: RP Lead
Federally Regulated UST (Y/N): N
Regulated Petroleum UST (1): N
Excluded UST (1): N
Deferred UST (1): N
Partially Deferred UST (1): N
Exempt 1 UST (2): N
Exempt 2 Heating Oil UST (2): Y
Small Heating Oil AST (2): N
Regulated AST (3): N
Unregulated AST (3): N
Other Y/N: N
Unknown Y/N: N
Other Description: Not reported
Heating Oil Category: Category 1

G30 **TYSONS MCLEAN**
Target **1500 TYSON'S MCLEAN DRIVE**
Property **MCLEAN, VA 22101**

VA TIER 2 **S109941517**
N/A

Site 1 of 6 in cluster G

Actual: TIER 2:
337 ft. Facility ID: Not reported
Focus Map: CAS Number: 68476-34-6
9 SIC Code: 9711
NAICS: Not reported
Entered Chemical Name: #2 DIESEL FUEL
Average Amt Code: 5
Owner Name: MIGS DAMIANI
Owner Phone: 703.928.3567
Contact Type: Not reported

Map ID
Direction
Distance
Elevation

MAP FINDINGS

Site

Database(s)

EDR ID Number
EPA ID Number

G31 **LIBERTY CROSSING 1**
Target **1500 TYSONS MCLEAN DRIVE**
Property **MCLEAN, VA 22101**

US AIRS **1008200384**
FINDS **N/A**
ECHO

Site 2 of 6 in cluster G

Actual:
337 ft.

Focus Map:
9

US AIRS (AFS):
Envid: 1008200384
Region Code: 03
County Code: VA059
Programmatic ID: AIR VA0000005105900861
Facility Registry ID: 110022401211
D and B Number: Not reported
Facility Site Name: LIBERTY CROSSING 1
Primary SIC Code: Not reported
NAICS Code: 921190
Default Air Classification Code: SMI
Facility Type of Ownership Code: NON
Air CMS Category Code: SMI
HPV Status: Not reported

US AIRS (AFS):
Region Code: 03
Programmatic ID: AIR VA0000005105900861
Facility Registry ID: 110022401211
Air Operating Status Code: OPR
Default Air Classification Code: SMI
Air Program: New Source Review Permit Requirements
Activity Date: 2006-09-18 00:00:00
Activity Status Date: Not reported
Activity Group: Compliance Monitoring
Activity Type: Inspection/Evaluation
Activity Status: Not reported

Region Code: 03
Programmatic ID: AIR VA0000005105900861
Facility Registry ID: 110022401211
Air Operating Status Code: OPR
Default Air Classification Code: SMI
Air Program: New Source Review Permit Requirements
Activity Date: 2007-02-23 00:00:00
Activity Status Date: Not reported
Activity Group: Compliance Monitoring
Activity Type: Inspection/Evaluation
Activity Status: Not reported

Region Code: 03
Programmatic ID: AIR VA0000005105900861
Facility Registry ID: 110022401211
Air Operating Status Code: OPR
Default Air Classification Code: SMI
Air Program: New Source Review Permit Requirements
Activity Date: 2007-03-29 00:00:00
Activity Status Date: Not reported
Activity Group: Compliance Monitoring
Activity Type: Inspection/Evaluation
Activity Status: Not reported

Region Code: 03
Programmatic ID: AIR VA0000005105900861

Map ID
Direction
Distance
Elevation

MAP FINDINGS

Site

Database(s)

EDR ID Number
EPA ID Number

LIBERTY CROSSING 1 (Continued)

1008200384

Facility Registry ID: 110022401211
Air Operating Status Code: OPR
Default Air Classification Code: SMI
Air Program: New Source Review Permit Requirements
Activity Date: 2007-04-27 00:00:00
Activity Status Date: Not reported
Activity Group: Compliance Monitoring
Activity Type: Inspection/Evaluation
Activity Status: Not reported

Region Code: 03
Programmatic ID: AIR VA0000005105900861
Facility Registry ID: 110022401211
Air Operating Status Code: OPR
Default Air Classification Code: SMI
Air Program: New Source Review Permit Requirements
Activity Date: 2007-05-17 00:00:00
Activity Status Date: Not reported
Activity Group: Compliance Monitoring
Activity Type: Inspection/Evaluation
Activity Status: Not reported

Region Code: 03
Programmatic ID: AIR VA0000005105900861
Facility Registry ID: 110022401211
Air Operating Status Code: OPR
Default Air Classification Code: SMI
Air Program: New Source Review Permit Requirements
Activity Date: 2007-05-22 00:00:00
Activity Status Date: Not reported
Activity Group: Compliance Monitoring
Activity Type: Inspection/Evaluation
Activity Status: Not reported

Region Code: 03
Programmatic ID: AIR VA0000005105900861
Facility Registry ID: 110022401211
Air Operating Status Code: OPR
Default Air Classification Code: SMI
Air Program: New Source Review Permit Requirements
Activity Date: 2007-09-24 00:00:00
Activity Status Date: Not reported
Activity Group: Compliance Monitoring
Activity Type: Inspection/Evaluation
Activity Status: Not reported

Region Code: 03
Programmatic ID: AIR VA0000005105900861
Facility Registry ID: 110022401211
Air Operating Status Code: OPR
Default Air Classification Code: SMI
Air Program: New Source Review Permit Requirements
Activity Date: 2008-01-28 00:00:00
Activity Status Date: Not reported
Activity Group: Compliance Monitoring
Activity Type: Inspection/Evaluation
Activity Status: Not reported

Map ID
Direction
Distance
Elevation

MAP FINDINGS

Site

Database(s)

EDR ID Number
EPA ID Number

LIBERTY CROSSING 1 (Continued)

1008200384

Region Code: 03
Programmatic ID: AIR VA0000005105900861
Facility Registry ID: 110022401211
Air Operating Status Code: OPR
Default Air Classification Code: SMI
Air Program: New Source Review Permit Requirements
Activity Date: 2008-06-05 00:00:00
Activity Status Date: Not reported
Activity Group: Compliance Monitoring
Activity Type: Inspection/Evaluation
Activity Status: Not reported

Region Code: 03
Programmatic ID: AIR VA0000005105900861
Facility Registry ID: 110022401211
Air Operating Status Code: OPR
Default Air Classification Code: SMI
Air Program: New Source Review Permit Requirements
Activity Date: 2009-06-01 00:00:00
Activity Status Date: Not reported
Activity Group: Compliance Monitoring
Activity Type: Inspection/Evaluation
Activity Status: Not reported

Region Code: 03
Programmatic ID: AIR VA0000005105900861
Facility Registry ID: 110022401211
Air Operating Status Code: OPR
Default Air Classification Code: SMI
Air Program: New Source Review Permit Requirements
Activity Date: 2010-03-30 00:00:00
Activity Status Date: Not reported
Activity Group: Compliance Monitoring
Activity Type: Inspection/Evaluation
Activity Status: Not reported

Region Code: 03
Programmatic ID: AIR VA0000005105900861
Facility Registry ID: 110022401211
Air Operating Status Code: OPR
Default Air Classification Code: SMI
Air Program: State Implementation Plan for National Primary and Secondary Ambient Air Quality Standards
Activity Date: 2015-02-24 00:00:00
Activity Status Date: 2015-03-31 16:07:45
Activity Group: Compliance Monitoring
Activity Type: Inspection/Evaluation
Activity Status: Active

Region Code: 03
Programmatic ID: AIR VA0000005105900861
Facility Registry ID: 110022401211
Air Operating Status Code: OPR
Default Air Classification Code: SMI
Air Program: State Implementation Plan for National Primary and Secondary Ambient Air Quality Standards
Activity Date: 2006-09-18 00:00:00
Activity Status Date: Not reported
Activity Group: Compliance Monitoring

Map ID
Direction
Distance
Elevation

MAP FINDINGS

Site

Database(s)

EDR ID Number
EPA ID Number

LIBERTY CROSSING 1 (Continued)

1008200384

Activity Type: Inspection/Evaluation
Activity Status: Not reported

Region Code: 03
Programmatic ID: AIR VA0000005105900861
Facility Registry ID: 110022401211
Air Operating Status Code: OPR
Default Air Classification Code: SMI
Air Program: State Implementation Plan for National Primary and Secondary Ambient Air Quality Standards
Activity Date: 2007-02-23 00:00:00
Activity Status Date: Not reported
Activity Group: Compliance Monitoring
Activity Type: Inspection/Evaluation
Activity Status: Not reported

Region Code: 03
Programmatic ID: AIR VA0000005105900861
Facility Registry ID: 110022401211
Air Operating Status Code: OPR
Default Air Classification Code: SMI
Air Program: State Implementation Plan for National Primary and Secondary Ambient Air Quality Standards
Activity Date: 2007-03-29 00:00:00
Activity Status Date: Not reported
Activity Group: Compliance Monitoring
Activity Type: Inspection/Evaluation
Activity Status: Not reported

Region Code: 03
Programmatic ID: AIR VA0000005105900861
Facility Registry ID: 110022401211
Air Operating Status Code: OPR
Default Air Classification Code: SMI
Air Program: State Implementation Plan for National Primary and Secondary Ambient Air Quality Standards
Activity Date: 2007-04-27 00:00:00
Activity Status Date: Not reported
Activity Group: Compliance Monitoring
Activity Type: Inspection/Evaluation
Activity Status: Not reported

Region Code: 03
Programmatic ID: AIR VA0000005105900861
Facility Registry ID: 110022401211
Air Operating Status Code: OPR
Default Air Classification Code: SMI
Air Program: State Implementation Plan for National Primary and Secondary Ambient Air Quality Standards
Activity Date: 2007-05-17 00:00:00
Activity Status Date: Not reported
Activity Group: Compliance Monitoring
Activity Type: Inspection/Evaluation
Activity Status: Not reported

Region Code: 03
Programmatic ID: AIR VA0000005105900861
Facility Registry ID: 110022401211
Air Operating Status Code: OPR
Default Air Classification Code: SMI
Air Program: State Implementation Plan for National Primary and Secondary Ambient Air Quality Standards

Map ID
Direction
Distance
Elevation

MAP FINDINGS

Site

Database(s)

EDR ID Number
EPA ID Number

LIBERTY CROSSING 1 (Continued)

1008200384

Activity Date: 2007-05-22 00:00:00
Activity Status Date: Not reported
Activity Group: Compliance Monitoring
Activity Type: Inspection/Evaluation
Activity Status: Not reported

Region Code: 03
Programmatic ID: AIR VA0000005105900861
Facility Registry ID: 110022401211
Air Operating Status Code: OPR
Default Air Classification Code: SMI
Air Program: State Implementation Plan for National Primary and Secondary Ambient Air Quality Standards
Activity Date: 2007-09-24 00:00:00
Activity Status Date: Not reported
Activity Group: Compliance Monitoring
Activity Type: Inspection/Evaluation
Activity Status: Not reported

Region Code: 03
Programmatic ID: AIR VA0000005105900861
Facility Registry ID: 110022401211
Air Operating Status Code: OPR
Default Air Classification Code: SMI
Air Program: State Implementation Plan for National Primary and Secondary Ambient Air Quality Standards
Activity Date: 2008-01-28 00:00:00
Activity Status Date: Not reported
Activity Group: Compliance Monitoring
Activity Type: Inspection/Evaluation
Activity Status: Not reported

Region Code: 03
Programmatic ID: AIR VA0000005105900861
Facility Registry ID: 110022401211
Air Operating Status Code: OPR
Default Air Classification Code: SMI
Air Program: State Implementation Plan for National Primary and Secondary Ambient Air Quality Standards
Activity Date: 2008-06-05 00:00:00
Activity Status Date: Not reported
Activity Group: Compliance Monitoring
Activity Type: Inspection/Evaluation
Activity Status: Not reported

Region Code: 03
Programmatic ID: AIR VA0000005105900861
Facility Registry ID: 110022401211
Air Operating Status Code: OPR
Default Air Classification Code: SMI
Air Program: State Implementation Plan for National Primary and Secondary Ambient Air Quality Standards
Activity Date: 2009-06-01 00:00:00
Activity Status Date: Not reported
Activity Group: Compliance Monitoring
Activity Type: Inspection/Evaluation
Activity Status: Not reported

Region Code: 03
Programmatic ID: AIR VA0000005105900861
Facility Registry ID: 110022401211

Map ID
Direction
Distance
Elevation

MAP FINDINGS

Site

Database(s)

EDR ID Number
EPA ID Number

LIBERTY CROSSING 1 (Continued)

1008200384

Air Operating Status Code: OPR
Default Air Classification Code: SMI
Air Program: State Implementation Plan for National Primary and Secondary Ambient Air Quality Standards
Activity Date: 2010-03-30 00:00:00
Activity Status Date: Not reported
Activity Group: Compliance Monitoring
Activity Type: Inspection/Evaluation
Activity Status: Not reported

Region Code: 03
Programmatic ID: AIR VA0000005105900861
Facility Registry ID: 110022401211
Air Operating Status Code: OPR
Default Air Classification Code: SMI
Air Program: State Implementation Plan for National Primary and Secondary Ambient Air Quality Standards
Activity Date: 2011-03-09 00:00:00
Activity Status Date: Not reported
Activity Group: Compliance Monitoring
Activity Type: Inspection/Evaluation
Activity Status: Not reported

Region Code: 03
Programmatic ID: AIR VA0000005105900861
Facility Registry ID: 110022401211
Air Operating Status Code: OPR
Default Air Classification Code: SMI
Air Program: State Implementation Plan for National Primary and Secondary Ambient Air Quality Standards
Activity Date: 2011-04-25 00:00:00
Activity Status Date: Not reported
Activity Group: Compliance Monitoring
Activity Type: Inspection/Evaluation
Activity Status: Not reported

Region Code: 03
Programmatic ID: AIR VA0000005105900861
Facility Registry ID: 110022401211
Air Operating Status Code: OPR
Default Air Classification Code: SMI
Air Program: State Implementation Plan for National Primary and Secondary Ambient Air Quality Standards
Activity Date: 2011-05-18 00:00:00
Activity Status Date: Not reported
Activity Group: Compliance Monitoring
Activity Type: Inspection/Evaluation
Activity Status: Not reported

Region Code: 03
Programmatic ID: AIR VA0000005105900861
Facility Registry ID: 110022401211
Air Operating Status Code: OPR
Default Air Classification Code: SMI
Air Program: State Implementation Plan for National Primary and Secondary Ambient Air Quality Standards
Activity Date: 2012-03-01 00:00:00
Activity Status Date: Not reported
Activity Group: Compliance Monitoring
Activity Type: Inspection/Evaluation
Activity Status: Not reported

Map ID
Direction
Distance
Elevation

MAP FINDINGS

Site

Database(s)

EDR ID Number
EPA ID Number

LIBERTY CROSSING 1 (Continued)

1008200384

Region Code: 03
Programmatic ID: AIR VA0000005105900861
Facility Registry ID: 110022401211
Air Operating Status Code: OPR
Default Air Classification Code: SMI
Air Program: State Implementation Plan for National Primary and Secondary Ambient Air Quality Standards
Activity Date: 2013-03-18 00:00:00
Activity Status Date: Not reported
Activity Group: Compliance Monitoring
Activity Type: Inspection/Evaluation
Activity Status: Not reported

Region Code: 03
Programmatic ID: AIR VA0000005105900861
Facility Registry ID: 110022401211
Air Operating Status Code: OPR
Default Air Classification Code: SMI
Air Program: State Implementation Plan for National Primary and Secondary Ambient Air Quality Standards
Activity Date: 2014-02-26 00:00:00
Activity Status Date: Not reported
Activity Group: Compliance Monitoring
Activity Type: Inspection/Evaluation
Activity Status: Not reported

FINDS:

Registry ID: 110022401211

Environmental Interest/Information System

AFS (Aerometric Information Retrieval System (AIRS) Facility Subsystem) replaces the former Compliance Data System (CDS), the National Emission Data System (NEDS), and the Storage and Retrieval of Aerometric Data (SAROAD). AIRS is the national repository for information concerning airborne pollution in the United States. AFS is used to track emissions and compliance data from industrial plants. AFS data are utilized by states to prepare State Implementation Plans to comply with regulatory programs and by EPA as an input for the estimation of total national emissions. AFS is undergoing a major redesign to support facility operating permits required under Title V of the Clean Air Act.

AIR SYNTHETIC MINOR

[Click this hyperlink](#) while viewing on your computer to access additional FINDS: detail in the EDR Site Report.

ECHO:

Envid: 1008200384
Registry ID: 110022401211
DFR URL: <http://echo.epa.gov/detailed-facility-report?fid=110022401211>

Map ID
Direction
Distance
Elevation

MAP FINDINGS

Site

Database(s) EDR ID Number
EPA ID Number

G32 LIBERTY CROSSING I
Target 1500 TYSONS MCLEAN DRIVE
Property MCLEAN, VA 22101

VA TIER 2 S118192630
N/A

Site 3 of 6 in cluster G

Actual: 337 ft. TIER 2:
Focus Map: 9
Facility ID: Not reported
CAS Number: 68476346
SIC Code: Not reported
NAICS: Not reported
Entered Chemical Name: Fuel Oil #2
Average Amt Code: 125000.0
Owner Name: Not reported
Owner Phone: Not reported
Contact Type: Not reported

Facility ID: Not reported
CAS Number: 7664939
SIC Code: Not reported
NAICS: Not reported
Entered Chemical Name: SULFURIC ACID
Average Amt Code: 21600.0
Owner Name: Not reported
Owner Phone: Not reported
Contact Type: Not reported

Facility ID: 5421613
CAS Number: 7664939
SIC Code: Not reported
NAICS: Not reported
Entered Chemical Name: Sulfuric Acid
Average Amt Code: 21600
Owner Name: Not reported
Owner Phone: Not reported
Contact Type: Not reported

Facility ID: 5421613
CAS Number: 68476346
SIC Code: Not reported
NAICS: Not reported
Entered Chemical Name: Fuel Oil #2
Average Amt Code: 110550
Owner Name: Not reported
Owner Phone: Not reported
Contact Type: Not reported

G33 LIBERTY CROSSING I
Target 1500 TYSNS MCLEAN DR
Property MCLEAN, VA 22102

VA TIER 2 S110068841
N/A

Site 4 of 6 in cluster G

Actual: 337 ft. TIER 2:
Focus Map: 9
Facility ID: Not reported
CAS Number: 68476-34-6
SIC Code: 99999
NAICS: Not reported
Entered Chemical Name: FUEL OIL NO. 2
Average Amt Code: 5

Map ID
Direction
Distance
Elevation

MAP FINDINGS

Site

Database(s)

EDR ID Number
EPA ID Number

LIBERTY CROSSING I (Continued)

S110068841

Owner Name: THE PETERSON CO.
Owner Phone: 703-227-2000
Contact Type: Not reported

G34 **LIBERTY CROSSING II**
Target **1500 TYSONS MCLEAN DR**
Property **MCLEAN, VA 22102**

VA AIRS **S110068842**
VA TIER 2 **N/A**

Site 5 of 6 in cluster G

Actual:
337 ft.

Focus Map:
9

AIRS:
Region: NRO
Region Number: 73333
Contact First Name: Robert
Contact Last Name: Gleich
Contact Title: Senior Property Manager
Contact Phone: 7036538833
Latitude: Not reported
Longitude: Not reported
Lat Deg/Min/Sec Lon Deg/Min/Sec: Not reported
Mailing Address: 12500 Fair Lakes Circle
Mailing City: Fairfax
Mailing State: VA
Mailing Zip Code: 22033
Program Type: Article 6 - mNSR
Permit Type: MINOR
Issued Date: 02/28/2013
Operating Status: Operating
Contact Email: bgleich@petersoncos.com
Owner ID: 100000021587
Owner Name: The Peterson Companies
Owner Tele: 7036317550
Facility Full Name: Liberty Crossing 1
ICIS Federal ID: VA0000005105900861
Currently Active (y/n): Y
Primary Permit Type Desc: For legacy mapping purposes only (inactive for picklist purposes)
Permit Status: Issued

Region: NVRO
Region Number: 73333
Contact First Name: A (Migs)
Contact Last Name: Damiani
Contact Title: Not reported
Contact Phone: 7036538807
Latitude: Not reported
Longitude: Not reported
Lat Deg/Min/Sec Lon Deg/Min/Sec: 38 93 4 / -77 20 3
Mailing Address: 12500 Fair Lakes Circle
Mailing City: Fairfax
Mailing State: VA
Mailing Zip Code: 22033
Program Type: NSR
Permit Type: MINOR
Issued Date: 07/08/2005
Operating Status: Not reported
Contact Email: Not reported
Owner ID: Not reported
Owner Name: Not reported

Map ID
Direction
Distance
Elevation

MAP FINDINGS

Site

Database(s)

EDR ID Number
EPA ID Number

LIBERTY CROSSING II (Continued)

S110068842

Owner Tele: Not reported
Facility Full Name: Not reported
ICIS Federal ID: Not reported
Currently Active (y/n): Not reported
Primary Permit Type Desc: Not reported
Permit Status: Not reported

TIER 2:

Facility ID: Not reported
CAS Number: 68476-34-6
SIC Code: 99999
NAICS: Not reported
Entered Chemical Name: FUEL OIL NO. 2
Average Amt Code: 5
Owner Name: THE PETERSON CO.
Owner Phone: 703-227-2000
Contact Type: Not reported

G35 LIBERTY CROSSING ONE
Target 1500 TYSONS MCLEAN DR
Property MCLEAN, VA 22102

VA UST U003977426
VA Financial Assurance N/A

Site 6 of 6 in cluster G

Actual:
337 ft.

Focus Map:
9

Facility:
Facility Id: 3014483
Facility Type: FEDERAL: NON-MILITARY
CEDS Facility ID: 200000075604

Owner:

Owner Id: 44548
Owner Name: The Peterson Companies
Owner Address: 12500 Fair Lakes Cr Ste 400
Owner Address2: Not reported
Owner City, State, Zip: Fairfax, VA 22033
Owner Type: COMMERCIAL
Number of Active AST: 0
Number of Active UST: 1
Number of Inactive AST: 0
Number of Inactive UST: 3

Owner Id: 36079
Owner Name: PLANNING RESEARCH CORPORATION
Owner Address: 1500 PLANNING RESEARCH CORP DRIVE
Owner Address2: Not reported
Owner City, State, Zip: MCLEAN, VA 22102
Owner Type: COMMERCIAL
Number of Active AST: 0
Number of Active UST: 1
Number of Inactive AST: 0
Number of Inactive UST: 3

UST:

Facility ID: 3014483
Federally Regulated: Yes

Tank Number: 1

Map ID
 Direction
 Distance
 Elevation

MAP FINDINGS

Site

Database(s)

EDR ID Number
 EPA ID Number

LIBERTY CROSSING ONE (Continued)

U003977426

Tank Capacity:	20000
Tank Contents:	EMER GENERATOR
Tank Status:	CURR IN USE
Tank Type:	UST
Tank Material:	
Install Date:	5/1/2004
Tank Materials: Bare Steel	No
Tank Materials: Cath Protect Steel	No
Tank Materials: Epoxy Steel	No
Tank Materials: Fiberglass	Yes
Tank Materials: Concrete	No
Tank Materials: Composite	No
Tank Materials: Double Walled	Yes
Tank Materials: Lined Interior	No
Tank Materials: Excav Liner	No
Tank Materials: Insulated Tank Jacket	No
Tank Materials: Repaired	No
Tank Materials: Unknown	No
Tank Materials: Other	No
Tank Materials: Other Note	Not reported
Release Detection:	
Tank Release Detection: Leak Deferred	Yes
Tank Release Detection: Manual Gauge	No
Tank Release Detection: Auto Gauge	No
Tank Release Detection: Tank Tightness	No
Tank Release Detection: Vapor Monitor	No
Tank Release Detection: Inventory	No
Tank Release Detection: Stat Invent Recon	No
Tank Release Detection: Spill Install	Yes
Tank Release Detection: Overfill Install	Yes
Tank Release Detection: Groundwater	No
Tank Release Detection: Int Sec Containment	No
Tank Release Detection: Int Double Walled	No
Tank Release Detection: Other Method	No
Tank Release Detection: Other Note	Not reported
Pipe Release Detection: Leak Deferred	Yes
Pipe Release Detection: Autoleak	Not reported
Pipe Release Detection: Line Tightness	No
Pipe Release Detection: Stat Invent Recon	No
Pipe Release Detection: Groundwater	No
Pipe Release Detection: Int Sec Containment	No
Pipe Release Det: Interior Double Walled	No
Pipe Release Detection: Other Method	No
Pipe Release Detection: Other Note	Not reported
Pipe Type:	PRESSURE
Pipe Materials: Bare Steel	No
Pipe Materials: Galvanized Steel	No
Pipe Materials: Copper	No
Pipe Materials: Fiberglass	No
Pipe Materials: Cath Protect	No
Pipe Materials: Double Walled	Yes
Pipe Materials: Sec Containment	No
Pipe Materials: Repaired	No
Pipe Materials: Unknown	No

Map ID
 Direction
 Distance
 Elevation

MAP FINDINGS

Site

Database(s)

EDR ID Number
 EPA ID Number

LIBERTY CROSSING ONE (Continued)

U003977426

Pipe Materials: Other	Yes
Pipe Materials: Other Note	Poly
Facility ID:	3014483
Federally Regulated:	No
Tank Number:	R1
Tank Capacity:	30000
Tank Contents:	UNKNOWN
Tank Status:	REM FROM GRD
Tank Type:	UST
Tank Material:	
Install Date:	5/6/1981
Tank Materials: Bare Steel	No
Tank Materials: Cath Protect Steel	No
Tank Materials: Epoxy Steel	No
Tank Materials: Fiberglass	No
Tank Materials: Concrete	No
Tank Materials: Composite	No
Tank Materials: Double Walled	No
Tank Materials: Lined Interior	No
Tank Materials: Excav Liner	No
Tank Materials: Insulated Tank Jacket	No
Tank Materials: Repaired	No
Tank Materials: Unknown	Yes
Tank Materials: Other	No
Tank Materials: Other Note	Not reported
Release Detection:	
Tank Release Detection: Leak Deferred	No
Tank Release Detection: Manual Gauge	No
Tank Release Detection: Auto Gauge	No
Tank Release Detection: Tank Tightness	No
Tank Release Detection: Vapor Monitor	No
Tank Release Detection: Inventory	No
Tank Release Detection: Stat Invent Recon	No
Tank Release Detection: Spill Install	No
Tank Release Detection: Overfill Install	No
Tank Release Detection: Groundwater	No
Tank Release Detection: Int Sec Containment	No
Tank Release Detection: Int Double Walled	No
Tank Release Detection: Other Method	No
Tank Release Detection: Other Note	Not reported
Pipe Release Detection: Leak Deferred	Not reported
Pipe Release Detection: Autoleak	Not reported
Pipe Release Detection: Line Tightness	No
Pipe Release Detection: Stat Invent Recon	No
Pipe Release Detection: Groundwater	No
Pipe Release Detection: Int Sec Containment	No
Pipe Release Det: Interior Double Walled	No
Pipe Release Detection: Other Method	No
Pipe Release Detection: Other Note	Not reported
Pipe Type:	UNKNOWN
Pipe Materials: Bare Steel	Yes

Map ID
Direction
Distance
Elevation

MAP FINDINGS

Site

Database(s)

EDR ID Number
EPA ID Number

LIBERTY CROSSING ONE (Continued)

U003977426

Pipe Materials: Galvanized Steel	No
Pipe Materials: Copper	No
Pipe Materials: Fiberglass	No
Pipe Materials: Cath Protect	No
Pipe Materials: Double Walled	No
Pipe Materials: Sec Containment	No
Pipe Materials: Repaired	No
Pipe Materials: Unknown	No
Pipe Materials: Other	No
Pipe Materials: Other Note	Not reported
Facility ID:	3014483
Federally Regulated:	Yes
Tank Number:	R2
Tank Capacity:	6000
Tank Contents:	DIESEL
Tank Status:	REM FROM GRD
Tank Type:	UST
Tank Material:	
Install Date:	5/6/1986
Tank Materials: Bare Steel	No
Tank Materials: Cath Protect Steel	No
Tank Materials: Epoxy Steel	No
Tank Materials: Fiberglass	No
Tank Materials: Concrete	No
Tank Materials: Composite	Yes
Tank Materials: Double Walled	No
Tank Materials: Lined Interior	No
Tank Materials: Excav Liner	No
Tank Materials: Insulated Tank Jacket	No
Tank Materials: Repaired	No
Tank Materials: Unknown	No
Tank Materials: Other	No
Tank Materials: Other Note	Not reported
Release Detection:	
Tank Release Detection: Leak Deferred	No
Tank Release Detection: Manual Gauge	No
Tank Release Detection: Auto Gauge	No
Tank Release Detection: Tank Tightness	No
Tank Release Detection: Vapor Monitor	No
Tank Release Detection: Inventory	No
Tank Release Detection: Stat Invent Recon	No
Tank Release Detection: Spill Install	No
Tank Release Detection: Overfill Install	No
Tank Release Detection: Groundwater	No
Tank Release Detection: Int Sec Containment	No
Tank Release Detection: Int Double Walled	No
Tank Release Detection: Other Method	No
Tank Release Detection: Other Note	Not reported
Pipe Release Detection: Leak Deferred	Not reported
Pipe Release Detection: Autoleak	Not reported
Pipe Release Detection: Line Tightness	No
Pipe Release Detection: Stat Invent Recon	No

Map ID
 Direction
 Distance
 Elevation

MAP FINDINGS

Site

Database(s)

EDR ID Number
 EPA ID Number

LIBERTY CROSSING ONE (Continued)

U003977426

Pipe Release Detection: Groundwater	No
Pipe Release Detection: Int Sec Containment	No
Pipe Release Det: Interior Double Walled	No
Pipe Release Detection: Other Method	No
Pipe Release Detection: Other Note	Not reported
Pipe Type:	UNKNOWN
Pipe Materials: Bare Steel	No
Pipe Materials: Galvanized Steel	Yes
Pipe Materials: Copper	No
Pipe Materials: Fiberglass	No
Pipe Materials: Cath Protect	No
Pipe Materials: Double Walled	No
Pipe Materials: Sec Containment	No
Pipe Materials: Repaired	No
Pipe Materials: Unknown	No
Pipe Materials: Other	No
Pipe Materials: Other Note	Not reported
Facility ID:	3014483
Federally Regulated:	Yes
Tank Number:	R3
Tank Capacity:	275
Tank Contents:	EMER GENERATOR
Tank Status:	REM FROM GRD
Tank Type:	UST
Tank Material:	
Install Date:	Not reported
Tank Materials: Bare Steel	Yes
Tank Materials: Cath Protect Steel	No
Tank Materials: Epoxy Steel	No
Tank Materials: Fiberglass	No
Tank Materials: Concrete	No
Tank Materials: Composite	No
Tank Materials: Double Walled	No
Tank Materials: Lined Interior	No
Tank Materials: Excav Liner	No
Tank Materials: Insulated Tank Jacket	No
Tank Materials: Repaired	No
Tank Materials: Unknown	No
Tank Materials: Other	No
Tank Materials: Other Note	Not reported
Release Detection:	
Tank Release Detection: Leak Deferred	No
Tank Release Detection: Manual Gauge	No
Tank Release Detection: Auto Gauge	No
Tank Release Detection: Tank Tightness	No
Tank Release Detection: Vapor Monitor	No
Tank Release Detection: Inventory	No
Tank Release Detection: Stat Invent Recon	No
Tank Release Detection: Spill Install	No
Tank Release Detection: Overfill Install	No
Tank Release Detection: Groundwater	No

Map ID
 Direction
 Distance
 Elevation

MAP FINDINGS

Site

Database(s)

EDR ID Number
 EPA ID Number

LIBERTY CROSSING ONE (Continued)

U003977426

Tank Release Detection: Int Sec Containment No
 Tank Release Detection: Int Double Walled No
 Tank Release Detection: Other Method No
 Tank Release Detection: Other Note Not reported
 Pipe Release Detection: Leak Deferred Not reported
 Pipe Release Detection: Autoleak Not reported
 Pipe Release Detection: Line Tightness No
 Pipe Release Detection: Stat Invent Recon No
 Pipe Release Detection: Groundwater No
 Pipe Release Detection: Int Sec Containment No
 Pipe Release Det: Interior Double Walled No
 Pipe Release Detection: Other Method No
 Pipe Release Detection: Other Note Not reported

Pipe Type: NO VALVE: SUCTION
 Pipe Materials: Bare Steel No
 Pipe Materials: Galvanized Steel No
 Pipe Materials: Copper Yes
 Pipe Materials: Fiberglass No
 Pipe Materials: Cath Protect No
 Pipe Materials: Double Walled No
 Pipe Materials: Sec Containment No
 Pipe Materials: Repaired No
 Pipe Materials: Unknown No
 Pipe Materials: Other No
 Pipe Materials: Other Note Not reported

VA Financial Assurance 1:

Facility ID: 3014483
 Owner Name: The Peterson Companies
 ROF Own Id: 44548
 Tank Type: UST
 Mechanism: Not reported
 Gallonage: Not reported
 Per Occurrence: Not reported
 Third Party: Not reported
 Annual Aggregate: Not reported
 In Compliance: Not reported
 Total Capacity: 20000
 CEDS Facility Name: Planning Research Corporation
 Tank Status: CURR IN USE
 Active Federally Regulated UST: Y

H36 **FREDDIE MAC BUILDING - 8250 JONES BRANCH DRIVE**
Target **8250 JONES BRANCH DR**
Property **MCLEAN, VA 22102**

US AIRS **1015739275**
FINDS **N/A**
ECHO

Site 1 of 3 in cluster H

Actual: US AIRS (AFS):
381 ft. Envid: 1015739275
Focus Map: Region Code: 03
9 County Code: VA059
 Programmatic ID: AIR VA0000005105901116
 Facility Registry ID: 110046384373
 D and B Number: Not reported

Map ID
Direction
Distance
Elevation

MAP FINDINGS

Site

Database(s)

EDR ID Number
EPA ID Number

FREDDIE MAC BUILDING - 8250 JONES BRANCH DRIVE (Continued)

1015739275

Facility Site Name: FREDDIE MAC BUILDING - 8250 JONES BRANCH DRIVE
Primary SIC Code: Not reported
NAICS Code: 541513
Default Air Classification Code: SMI
Facility Type of Ownership Code: NON
Air CMS Category Code: Not reported
HPV Status: Not reported

US AIRS (AFS):

Region Code: 03
Programmatic ID: AIR VA0000005105901116
Facility Registry ID: 110046384373
Air Operating Status Code: OPR
Default Air Classification Code: SMI
Air Program: State Implementation Plan for National Primary and Secondary Ambient Air Quality Standards
Activity Date: 2015-04-02 00:00:00
Activity Status Date: 2015-04-16 10:07:02
Activity Group: Compliance Monitoring
Activity Type: Inspection/Evaluation
Activity Status: Active

FINDS:

Registry ID: 110046384373

Environmental Interest/Information System

AFS (Aerometric Information Retrieval System (AIRS) Facility Subsystem) replaces the former Compliance Data System (CDS), the National Emission Data System (NEDS), and the Storage and Retrieval of Aerometric Data (SAROAD). AIRS is the national repository for information concerning airborne pollution in the United States. AFS is used to track emissions and compliance data from industrial plants. AFS data are utilized by states to prepare State Implementation Plans to comply with regulatory programs and by EPA as an input for the estimation of total national emissions. AFS is undergoing a major redesign to support facility operating permits required under Title V of the Clean Air Act.

AIR SYNTHETIC MINOR

[Click this hyperlink](#) while viewing on your computer to access additional FINDS: detail in the EDR Site Report.

ECHO:

Envid: 1015739275
Registry ID: 110046384373
DFR URL: <http://echo.epa.gov/detailed-facility-report?fid=110046384373>

Map ID
Direction
Distance
Elevation

MAP FINDINGS

Site

Database(s)

EDR ID Number
EPA ID Number

FREDDIE MAC 8250 (Continued)

U003977010

Tank Number:	1
Tank Capacity:	15000
Tank Contents:	EMER GENERATOR
Tank Status:	CURR IN USE
Tank Type:	UST
Tank Material:	
Install Date:	8/1/1994
Tank Materials: Bare Steel	No
Tank Materials: Cath Protect Steel	No
Tank Materials: Epoxy Steel	No
Tank Materials: Fiberglass	Yes
Tank Materials: Concrete	No
Tank Materials: Composite	No
Tank Materials: Double Walled	Yes
Tank Materials: Lined Interior	No
Tank Materials: Excav Liner	No
Tank Materials: Insulated Tank Jacket	No
Tank Materials: Repaired	No
Tank Materials: Unknown	No
Tank Materials: Other	No
Tank Materials: Other Note	Not reported
Release Detection:	
Tank Release Detection: Leak Deferred	Yes
Tank Release Detection: Manual Gauge	No
Tank Release Detection: Auto Gauge	No
Tank Release Detection: Tank Tightness	No
Tank Release Detection: Vapor Monitor	No
Tank Release Detection: Inventory	No
Tank Release Detection: Stat Invent Recon	No
Tank Release Detection: Spill Install	Yes
Tank Release Detection: Overfill Install	Yes
Tank Release Detection: Groundwater	No
Tank Release Detection: Int Sec Containment	No
Tank Release Detection: Int Double Walled	Yes
Tank Release Detection: Other Method	No
Tank Release Detection: Other Note	Not reported
Pipe Release Detection: Leak Deferred	Not reported
Pipe Release Detection: Autoleak	Not reported
Pipe Release Detection: Line Tightness	No
Pipe Release Detection: Stat Invent Recon	No
Pipe Release Detection: Groundwater	No
Pipe Release Detection: Int Sec Containment	No
Pipe Release Det: Interior Double Walled	No
Pipe Release Detection: Other Method	No
Pipe Release Detection: Other Note	Not reported
Pipe Type:	NO VALVE: SUCTION
Pipe Materials: Bare Steel	Yes
Pipe Materials: Galvanized Steel	No
Pipe Materials: Copper	No
Pipe Materials: Fiberglass	No
Pipe Materials: Cath Protect	No
Pipe Materials: Double Walled	Yes
Pipe Materials: Sec Containment	No
Pipe Materials: Repaired	No

Map ID
 Direction
 Distance
 Elevation

MAP FINDINGS

Site

Database(s)

EDR ID Number
 EPA ID Number

FREDDIE MAC 8250 (Continued)

U003977010

Pipe Materials: Unknown	No
Pipe Materials: Other	No
Pipe Materials: Other Note	Not reported

VA Financial Assurance 1:

Facility ID:	3010769
Owner Name:	Federal Home Loan Mortgage Corporation
ROF Own Id:	38063
Tank Type:	UST
Mechanism:	Not reported
Gallonage:	Not reported
Per Occurrence:	Not reported
Third Party:	Not reported
Annual Aggregate:	Not reported
In Compliance:	Not reported
Total Capacity:	15000
CEDS Facility Name:	Freddie Mac Building - 8250 Jones Branch Drive
Tank Status:	CURR IN USE
Active Federally Regualted UST:	Y

39

**Target
 Property**

**JONES BRANCH DR & PARK RUN DRIVE
 MCLEAN, VA**

**VA SPILLS S121485102
 N/A**

SPILLS:

**Actual:
 370 ft.**

**Focus Map:
 9**

Fips City/County:	Fairfax County
Status:	Open
Reference Id:	120230
IR Number:	2018-N-1567
Associated IR:	Not reported
Incident Date:	Not reported
Call Received Date:	01/17/2018
Closure Comments:	Not reported
Threat To:	Not reported
Terrorism (Y/N):	N
Characterize Incident:	Intentional
Incident Type:	Water
Incident Subtype:	Point Source * Water
Materials:	Non-contact cooling water (0-0 Unknown)
Effect To Receptor:	Not reported
Water Body:	Not reported
Low Quantity To Water:	Not reported
High Quantity To Water:	Not reported
Quantity Units:	Not reported
Other Receptors:	Not reported
RP Company:	Not reported
RP Name:	Not reported
Property Owner:	Not reported
Property Company:	Not reported
Duration Of Event (Hrs):	0
Impacts:	Not reported
Other Impacts:	Not reported
Steps Taken:	Not reported
Steps Taken Description:	Not reported
System Components:	Not reported
Other System Components:	Not reported

Map ID
 Direction
 Distance
 Elevation

MAP FINDINGS

Site

Database(s)

EDR ID Number
 EPA ID Number

(Continued)

S121485102

Cause Of Event:	Not reported
Corrective Action Taken:	Not reported
Weather Status:	N/A
Precipitation (Wet):	0
Discharge Type:	N/A
Discharge Volume:	0
Unknown Discharge (Y/N):	N
Site Name:	FREDDIE MAC NCCW DISCHARGE (UNPERMITTED)
Closure Date:	Not reported
Orig. Call Incident Description:	Non-Contact Cooling Water Discharge, copper & zinc exceedances for effluent discharge. Location is discharging w/o a permit. Location will connect to sanitary sewer.
Original Call Material Description:	copper & zinc in effluent
Original Call Location Description:	Freddie Mac, Federal Home Loan Mortgage Corp, 8200, 8250, 8100 Jones Branch Dr., 1551 Park Run Drive, Tysons Corner
Incident Ongoing at time of Call:	Y
Agencies Notified (Y/N):	N
Other Agencies:	Not reported
Permitted (Y/N):	N
Call Reported By Company Name:	Federal Home Loan Mortgage Corp
Call Property Owner Company Name:	Not reported
Call Property Owner Name:	Not reported
Site Summary:	Not reported

I40 **FREDDIE MAC 8200**
Target **8200 JONES BRANCH DR**
Property **MCLEAN, VA 22102**

VA UST **U003977362**
VA Financial Assurance **N/A**

Site 1 of 3 in cluster I

Actual: Facility:
345 ft. Facility Id: 3010752
Focus Map: Facility Type: COMMERCIAL
9 CEDS Facility ID: 200000078233

Owner:
 Owner Id: 38063
 Owner Name: Federal Home Loan Mortgage Corporation
 Owner Address: 8200 Jones Branch Dr
 Owner Address2: Not reported
 Owner City, State, Zip: McLean, VA 22102
 Owner Type: COMMERCIAL
 Number of Active AST: 0
 Number of Active UST: 1
 Number of Inactive AST: 0
 Number of Inactive UST: 0

UST:
 Facility ID: 3010752
 Federally Regulated: Yes

Tank Number: 1
 Tank Capacity: 10000
 Tank Contents: EMER GENERATOR
Tank Status: **CURR IN USE**
 Tank Type: UST

Tank Material:

Map ID
Direction
Distance
Elevation

MAP FINDINGS

Site

Database(s)

EDR ID Number
EPA ID Number

FREDDIE MAC 8200 (Continued)

U003977362

Install Date:	8/1/1989
Tank Materials: Bare Steel	No
Tank Materials: Cath Protect Steel	No
Tank Materials: Epoxy Steel	No
Tank Materials: Fiberglass	Yes
Tank Materials: Concrete	No
Tank Materials: Composite	No
Tank Materials: Double Walled	No
Tank Materials: Lined Interior	No
Tank Materials: Excav Liner	No
Tank Materials: Insulated Tank Jacket	No
Tank Materials: Repaired	No
Tank Materials: Unknown	No
Tank Materials: Other	No
Tank Materials: Other Note	Not reported

Release Detection:

Tank Release Detection: Leak Deferred	Yes
Tank Release Detection: Manual Gauge	No
Tank Release Detection: Auto Gauge	No
Tank Release Detection: Tank Tightness	No
Tank Release Detection: Vapor Monitor	Yes
Tank Release Detection: Inventory	No
Tank Release Detection: Stat Invent Recon	No
Tank Release Detection: Spill Install	Yes
Tank Release Detection: Overfill Install	Yes
Tank Release Detection: Groundwater	No
Tank Release Detection: Int Sec Containment	No
Tank Release Detection: Int Double Walled	No
Tank Release Detection: Other Method	No
Tank Release Detection: Other Note	Not reported
Pipe Release Detection: Leak Deferred	Not reported
Pipe Release Detection: Autoleak	Not reported
Pipe Release Detection: Line Tightness	No
Pipe Release Detection: Stat Invent Recon	No
Pipe Release Detection: Groundwater	No
Pipe Release Detection: Int Sec Containment	No
Pipe Release Det: Interior Double Walled	No
Pipe Release Detection: Other Method	No
Pipe Release Detection: Other Note	Not reported

Pipe Type:	NO VALVE: SUCTION
Pipe Materials: Bare Steel	No
Pipe Materials: Galvanized Steel	No
Pipe Materials: Copper	No
Pipe Materials: Fiberglass	No
Pipe Materials: Cath Protect	No
Pipe Materials: Double Walled	Yes
Pipe Materials: Sec Containment	No
Pipe Materials: Repaired	No
Pipe Materials: Unknown	No
Pipe Materials: Other	No
Pipe Materials: Other Note	Not reported

VA Financial Assurance 1:

Map ID
Direction
Distance
Elevation

MAP FINDINGS

Site

Database(s)

EDR ID Number
EPA ID Number

FREDDIE MAC 8200 (Continued)

U003977362

Facility ID: 3010752
Owner Name: Federal Home Loan Mortgage Corporation
ROF Own Id: 38063
Tank Type: UST
Mechanism: Not reported
Gallonage: Not reported
Per Occurrence: Not reported
Third Party: Not reported
Annual Aggregate: Not reported
In Compliance: Not reported
Total Capacity: 10000
CEDS Facility Name: Freddie Mac Building - 8200 Jones Branch Drive
Tank Status: CURR IN USE
Active Federally Regulated UST: Y

I41 FEDERAL HOME MORTGAGE CORPORATION
Target 8200 JONES BRANCH DRIVE
Property MCMCLEAN, VA 22102

OH NPDES S112208678
N/A

Site 2 of 3 in cluster I

Actual: OH NPDES:
345 ft. Issue Date: 10/16/2013
Focus Map: Township: KNOX
9 Facility Npdes Permit: 3GL00510*BG
Applicant Name: FEDERAL HOME MORTGAGE CORPORATION
Applicant Address: 8200 JONES BRANCH DRIVE MCMCLEAN, VA 22102

Issue Date: 10/01/2012
Township: KNOX
Facility Npdes Permit: 3GL00510*AG
Applicant Name: FEDERAL HOME MORTGAGE CORPORATION
Applicant Address: 8200 JONES BRANCH DRIVE MCMCLEAN, VA 22102

I42 FREDDIE MAC OFFICE COMPLEX
Target 8200 JONES BRANCH DR
Property MCMCLEAN, VA 22102

ICIS 1015739296
FINDS N/A
ECHO

Site 3 of 3 in cluster I

Actual: ICIS:
345 ft. Enforcement Action ID: VA000A0000510590111500001
Focus Map: FRS ID: 110046385158
9 Action Name: FREDDIE MAC OFFICE COMPLEX 510590111500001
Facility Name: FREDDIE MAC OFFICE COMPLEX
Facility Address: 8200 JONES BRANCH DR
MCMCLEAN, VA 22102

Enforcement Action Type: Administrative Order
Facility County: FAIRFAX
Program System Acronym: AIR
Enforcement Action Forum Desc: Administrative - Formal
EA Type Code: SCAAAO
Facility SIC Code: Not reported
Federal Facility ID: Not reported
Latitude in Decimal Degrees: 38.93198
Longitude in Decimal Degrees: -77.22713

Map ID
Direction
Distance
Elevation

MAP FINDINGS

Site

Database(s)

EDR ID Number
EPA ID Number

FREDDIE MAC OFFICE COMPLEX (Continued)

1015739296

Permit Type Desc: Not reported
Program System Acronym: VA0000005105901115
Facility NAICS Code: 522310
Tribal Land Code: Not reported

FINDS:

Registry ID: 110046385158

Environmental Interest/Information System

AFS (Aerometric Information Retrieval System (AIRS) Facility Subsystem) replaces the former Compliance Data System (CDS), the National Emission Data System (NEDS), and the Storage and Retrieval of Aerometric Data (SAROAD). AIRS is the national repository for information concerning airborne pollution in the United States. AFS is used to track emissions and compliance data from industrial plants. AFS data are utilized by states to prepare State Implementation Plans to comply with regulatory programs and by EPA as an input for the estimation of total national emissions. AFS is undergoing a major redesign to support facility operating permits required under Title V of the Clean Air Act.

AIR MINOR

Click this hyperlink while viewing on your computer to access additional FINDS: detail in the EDR Site Report.

ECHO:

Envid: 1015739296
Registry ID: 110046385158
DFR URL: <http://echo.epa.gov/detailed-facility-report?fid=110046385158>

J43
Target
Property
LIBERTY CROSSING II
1550 TYSONS MCLEAN DRIVE
MCLEAN, VA 22101

VA TIER 2 **S118192631**
N/A

Site 1 of 2 in cluster J

Actual:
318 ft.

Focus Map:
9

TIER 2:
Facility ID: Not reported
CAS Number: 7664939
SIC Code: Not reported
NAICS: Not reported
Entered Chemical Name: SULFURIC ACID
Average Amt Code: 28800.0
Owner Name: Not reported
Owner Phone: Not reported
Contact Type: Not reported

Facility ID: Not reported
CAS Number: 68476346
SIC Code: Not reported
NAICS: Not reported
Entered Chemical Name: Fuel Oil #2
Average Amt Code: 94500.0

Map ID
Direction
Distance
Elevation

MAP FINDINGS

Site

Database(s)

EDR ID Number
EPA ID Number

LIBERTY CROSSING II (Continued)

S118192631

Owner Name: Not reported
Owner Phone: Not reported
Contact Type: Not reported

Facility ID: 5423554
CAS Number: 7664939
SIC Code: Not reported
NAICS: Not reported
Entered Chemical Name: Sulfuric Acid
Average Amt Code: 30000

Owner Name: Not reported
Owner Phone: Not reported
Contact Type: Not reported

Facility ID: 5423554
CAS Number: 68476346
SIC Code: Not reported
NAICS: Not reported
Entered Chemical Name: Fuel Oil #2
Average Amt Code: 88440
Owner Name: Not reported
Owner Phone: Not reported
Contact Type: Not reported

J44 **LIBERTY CROSSING TWO**
Target **1550 TYSONS MCLEAN DR**
Property **MCLEAN, VA 22102**

VA UST **U004118197**
VA Financial Assurance **N/A**

Site 2 of 2 in cluster J

Actual:
318 ft.
Focus Map:
9

Facility:
Facility Id: 3040842
Facility Type: FEDERAL: NON-MILITARY
CEDS Facility ID: 200000848432

Owner:
Owner Id: 44548
Owner Name: The Peterson Companies
Owner Address: 12500 Fair Lakes Cr Ste 400
Owner Address2: Not reported
Owner City, State, Zip: Fairfax, VA 22033
Owner Type: COMMERCIAL
Number of Active AST: 0
Number of Active UST: 1
Number of Inactive AST: 0
Number of Inactive UST: 0

UST:
Facility ID: 3040842
Federally Regulated: Yes

Tank Number: 1
Tank Capacity: 15000
Tank Contents: DIESEL
Tank Status: CURR IN USE
Tank Type: UST

Tank Material:

Map ID
Direction
Distance
Elevation

MAP FINDINGS

Site

Database(s)

EDR ID Number
EPA ID Number

LIBERTY CROSSING TWO (Continued)

U004118197

Install Date:	12/21/2007
Tank Materials: Bare Steel	No
Tank Materials: Cath Protect Steel	No
Tank Materials: Epoxy Steel	No
Tank Materials: Fiberglass	Yes
Tank Materials: Concrete	No
Tank Materials: Composite	No
Tank Materials: Double Walled	Yes
Tank Materials: Lined Interior	No
Tank Materials: Excav Liner	No
Tank Materials: Insulated Tank Jacket	No
Tank Materials: Repaired	No
Tank Materials: Unknown	No
Tank Materials: Other	No
Tank Materials: Other Note	Not reported

Release Detection:	
Tank Release Detection: Leak Deferred	Yes
Tank Release Detection: Manual Gauge	No
Tank Release Detection: Auto Gauge	Yes
Tank Release Detection: Tank Tightness	No
Tank Release Detection: Vapor Monitor	No
Tank Release Detection: Inventory	No
Tank Release Detection: Stat Invent Recon	No
Tank Release Detection: Spill Install	Yes
Tank Release Detection: Overfill Install	Yes
Tank Release Detection: Groundwater	No
Tank Release Detection: Int Sec Containment	Yes
Tank Release Detection: Int Double Walled	No
Tank Release Detection: Other Method	No
Tank Release Detection: Other Note	Not reported
Pipe Release Detection: Leak Deferred	Yes
Pipe Release Detection: Autoleak	Not reported
Pipe Release Detection: Line Tightness	No
Pipe Release Detection: Stat Invent Recon	No
Pipe Release Detection: Groundwater	No
Pipe Release Detection: Int Sec Containment	Yes
Pipe Release Det: Interior Double Walled	No
Pipe Release Detection: Other Method	No
Pipe Release Detection: Other Note	Not reported

Pipe Type:	PRESSURE
Pipe Materials: Bare Steel	No
Pipe Materials: Galvanized Steel	No
Pipe Materials: Copper	No
Pipe Materials: Fiberglass	Yes
Pipe Materials: Cath Protect	No
Pipe Materials: Double Walled	Yes
Pipe Materials: Sec Containment	No
Pipe Materials: Repaired	No
Pipe Materials: Unknown	No
Pipe Materials: Other	No
Pipe Materials: Other Note	Not reported

VA Financial Assurance 1:

Map ID
Direction
Distance
Elevation

MAP FINDINGS

Site

Database(s)

EDR ID Number
EPA ID Number

LIBERTY CROSSING TWO (Continued)

U004118197

Facility ID: 3040842
Owner Name: The Peterson Companies
ROF Own Id: 44548
Tank Type: UST
Mechanism: Not reported
Gallorage: Not reported
Per Occurrence: Not reported
Third Party: Not reported
Annual Aggregate: Not reported
In Compliance: Not reported
Total Capacity: 15000
CEDS Facility Name: Liberty Crossing Two
Tank Status: CURR IN USE
Active Federally Regualted UST: Y

K45 AT&T WIRELESS CHEVY CHASE BLDG
Target 7926 JONES BRANCH DR
Property MCLEAN, VA 22102

FINDS 1016445713
ECHO N/A

Site 1 of 2 in cluster K

Actual: FINDS:
328 ft.

Focus Map: Registry ID: 110056140144
9

Environmental Interest/Information System

ICIS (Integrated Compliance Information System) is the Integrated Compliance Information System and provides a database that, when complete, will contain integrated Enforcement and Compliance information across most of EPA's programs. The vision for ICIS is to replace EPA's independent databases that contain Enforcement data with a single repository for that information. Currently, ICIS contains all Federal Administrative and Judicial enforcement actions. This information is maintained in ICIS by EPA in the Regional offices and it Headquarters. A future release of ICIS will replace the Permit Compliance System (PCS) which supports the NPDES and will integrate that information with Federal actions already in the system. ICIS also has the capability to track other activities occurring in the Region that support Compliance and Enforcement programs. These include; Incident Tracking, Compliance Assistance, and Compliance Monitoring.

[Click this hyperlink](#) while viewing on your computer to access additional FINDS: detail in the EDR Site Report.

ECHO:

Envid: 1016445713
Registry ID: 110056140144
DFR URL: <http://echo.epa.gov/detailed-facility-report?fid=110056140144>

Map ID
Direction
Distance
Elevation

MAP FINDINGS

Site

Database(s)

EDR ID Number
EPA ID Number

CHAMPION PRESS (Continued)

1000302436

Contact telephone: 215-555-1212
Contact email: Not reported
EPA Region: 03
Classification: Non-Generator
Description: Handler: Non-Generators do not presently generate hazardous waste

Owner/Operator Summary:

Owner/operator name: OPERNAME
Owner/operator address: OPERSTREET
OPERCITY, AK 99999

Owner/operator country: Not reported
Owner/operator telephone: 215-555-1212
Owner/operator email: Not reported
Owner/operator fax: Not reported
Owner/operator extension: Not reported
Legal status: Private
Owner/Operator Type: Operator
Owner/Op start date: Not reported
Owner/Op end date: Not reported

Owner/operator name: Not reported
Owner/operator address: OWNERSTREET
OWNERCITY, AK 99999

Owner/operator country: Not reported
Owner/operator telephone: 215-555-1212
Owner/operator email: Not reported
Owner/operator fax: Not reported
Owner/operator extension: Not reported
Legal status: Private
Owner/Operator Type: Owner
Owner/Op start date: Not reported
Owner/Op end date: Not reported

Handler Activities Summary:

U.S. importer of hazardous waste: No
Mixed waste (haz. and radioactive): No
Recycler of hazardous waste: No
Transporter of hazardous waste: No
Treater, storer or disposer of HW: No
Underground injection activity: No
On-site burner exemption: No
Furnace exemption: No
Used oil fuel burner: No
Used oil processor: No
User oil refiner: No
Used oil fuel marketer to burner: No
Used oil Specification marketer: No
Used oil transfer facility: No
Used oil transporter: No

Violation Status: No violations found

FINDS:

Registry ID: 110005221964

Environmental Interest/Information System

Map ID
Direction
Distance
Elevation

MAP FINDINGS

Site

Database(s)

EDR ID Number
EPA ID Number

CHAMPION PRESS (Continued)

1000302436

RCRAInfo is a national information system that supports the Resource Conservation and Recovery Act (RCRA) program through the tracking of events and activities related to facilities that generate, transport, and treat, store, or dispose of hazardous waste. RCRAInfo allows RCRA program staff to track the notification, permit, compliance, and corrective action activities required under RCRA.

[Click this hyperlink](#) while viewing on your computer to access additional FINDS: detail in the EDR Site Report.

ECHO:

Envid: 1000302436
Registry ID: 110005221964
DFR URL: <http://echo.epa.gov/detailed-facility-report?fid=110005221964>

**L49
Target
Property**

**D E A / SPEC TEST & RESEARCH LAB
7704 OLD SPRINGHOUSE ROAD
MCLEAN, VA 22102**

**RCRA NonGen / NLR
FINDS
ECHO**

**1000100974
VA3470090017**

Site 3 of 5 in cluster L

**Actual:
335 ft.**

RCRA NonGen / NLR:

**Focus Map:
9**

Date form received by agency: 10/31/2000
Facility name: D E A / SPEC TEST & RESEARCH LAB
Facility address: 7704 OLD SPRINGHOUSE ROAD
MCLEAN, VA 22102
EPA ID: VA3470090017
Contact: DENNIS KORTE
Contact address: 7704 OLD SPRINGHOUSE ROAD
MCLEAN, VA 22102
Contact country: US
Contact telephone: 703-285-2583
Contact email: Not reported
EPA Region: 03
Classification: Non-Generator
Description: Handler: Non-Generators do not presently generate hazardous waste

Owner/Operator Summary:

Owner/operator name: WESTGROUP
Owner/operator address: OWNERSTREET
OWNERCITY, AK 99999
Owner/operator country: Not reported
Owner/operator telephone: 215-555-1212
Owner/operator email: Not reported
Owner/operator fax: Not reported
Owner/operator extension: Not reported
Legal status: Private
Owner/Operator Type: Owner
Owner/Op start date: Not reported
Owner/Op end date: Not reported

Owner/operator name: OPERNAME
Owner/operator address: OPERSTREET
OPERCITY, AK 99999
Owner/operator country: Not reported
Owner/operator telephone: 215-555-1212

Map ID
Direction
Distance
Elevation

MAP FINDINGS

Site

Database(s)

EDR ID Number
EPA ID Number

D E A / SPEC TEST & RESEARCH LAB (Continued)

1000100974

Owner/operator email: Not reported
Owner/operator fax: Not reported
Owner/operator extension: Not reported
Legal status: Private
Owner/Operator Type: Operator
Owner/Op start date: Not reported
Owner/Op end date: Not reported

Handler Activities Summary:

U.S. importer of hazardous waste: No
Mixed waste (haz. and radioactive): No
Recycler of hazardous waste: No
Transporter of hazardous waste: No
Treater, storer or disposer of HW: No
Underground injection activity: No
On-site burner exemption: No
Furnace exemption: No
Used oil fuel burner: No
Used oil processor: No
User oil refiner: No
Used oil fuel marketer to burner: No
Used oil Specification marketer: No
Used oil transfer facility: No
Used oil transporter: No

. Waste code: D000
. Waste name: Not Defined

. Waste code: D001
. Waste name: IGNITABLE HAZARDOUS WASTES ARE THOSE WASTES WHICH HAVE A FLASHPOINT OF LESS THAN 140 DEGREES FAHRENHEIT AS DETERMINED BY A PENSKEY-MARTENS CLOSED CUP FLASH POINT TESTER. ANOTHER METHOD OF DETERMINING THE FLASH POINT OF A WASTE IS TO REVIEW THE MATERIAL SAFETY DATA SHEET, WHICH CAN BE OBTAINED FROM THE MANUFACTURER OR DISTRIBUTOR OF THE MATERIAL. LACQUER THINNER IS AN EXAMPLE OF A COMMONLY USED SOLVENT WHICH WOULD BE CONSIDERED AS IGNITABLE HAZARDOUS WASTE.

. Waste code: D002
. Waste name: A WASTE WHICH HAS A PH OF LESS THAN 2 OR GREATER THAN 12.5 IS CONSIDERED TO BE A CORROSIVE HAZARDOUS WASTE. SODIUM HYDROXIDE, A CAUSTIC SOLUTION WITH A HIGH PH, IS OFTEN USED BY INDUSTRIES TO CLEAN OR DEGREASE PARTS. HYDROCHLORIC ACID, A SOLUTION WITH A LOW PH, IS USED BY MANY INDUSTRIES TO CLEAN METAL PARTS PRIOR TO PAINTING. WHEN THESE CAUSTIC OR ACID SOLUTIONS BECOME CONTAMINATED AND MUST BE DISPOSED, THE WASTE WOULD BE A CORROSIVE HAZARDOUS WASTE.

. Waste code: D003
. Waste name: A MATERIAL IS CONSIDERED TO BE A REACTIVE HAZARDOUS WASTE IF IT IS NORMALLY UNSTABLE, REACTS VIOLENTLY WITH WATER, GENERATES TOXIC GASES WHEN EXPOSED TO WATER OR CORROSIVE MATERIALS, OR IF IT IS CAPABLE OF DETONATION OR EXPLOSION WHEN EXPOSED TO HEAT OR A FLAME. ONE EXAMPLE OF SUCH WASTE WOULD BY WASTE GUNPOWDER.

. Waste code: F002
. Waste name: THE FOLLOWING SPENT HALOGENATED SOLVENTS: TETRACHLOROETHYLENE, METHYLENE CHLORIDE, TRICHLOROETHYLENE, 1,1,1-TRICHLOROETHANE, CHLOROBENZENE, 1,1,2-TRICHLORO-1,2,2-TRIFLUOROETHANE,

Map ID
Direction
Distance
Elevation

MAP FINDINGS

Site

Database(s)

EDR ID Number
EPA ID Number

D E A / SPEC TEST & RESEARCH LAB (Continued)

1000100974

ORTHO-DICHLOROBENZENE, TRICHLOROFLUOROMETHANE, AND 1,1,2-TRICHLOROETHANE; ALL SPENT SOLVENT MIXTURES/BLENDS CONTAINING, BEFORE USE, A TOTAL OF TEN PERCENT OR MORE (BY VOLUME) OF ONE OR MORE OF THE ABOVE HALOGENATED SOLVENTS OR THOSE LISTED IN F001, F004, OR F005, AND STILL BOTTOMS FROM THE RECOVERY OF THESE SPENT SOLVENTS AND SPENT SOLVENT MIXTURES.

. Waste code: F003

. Waste name: THE FOLLOWING SPENT NON-HALOGENATED SOLVENTS: XYLENE, ACETONE, ETHYL ACETATE, ETHYL BENZENE, ETHYL ETHER, METHYL ISOBUTYL KETONE, N-BUTYL ALCOHOL, CYCLOHEXANONE, AND METHANOL; ALL SPENT SOLVENT MIXTURES/BLENDS CONTAINING, BEFORE USE, ONLY THE ABOVE SPENT NON-HALOGENATED SOLVENTS; AND ALL SPENT SOLVENT MIXTURES/BLENDS CONTAINING, BEFORE USE, ONE OR MORE OF THE ABOVE NON-HALOGENATED SOLVENTS, AND, A TOTAL OF TEN PERCENT OR MORE (BY VOLUME) OF ONE OR MORE OF THOSE SOLVENTS LISTED IN F001, F002, F004, AND F005, AND STILL BOTTOMS FROM THE RECOVERY OF THESE SPENT SOLVENTS AND SPENT SOLVENT MIXTURES.

. Waste code: F005

. Waste name: THE FOLLOWING SPENT NON-HALOGENATED SOLVENTS: TOLUENE, METHYL ETHYL KETONE, CARBON DISULFIDE, ISOBUTANOL, PYRIDINE, BENZENE, 2-ETHOXYETHANOL, AND 2-NITROPROPANE; ALL SPENT SOLVENT MIXTURES/BLENDS CONTAINING, BEFORE USE, A TOTAL OF TEN PERCENT OR MORE (BY VOLUME) OF ONE OR MORE OF THE ABOVE NON-HALOGENATED SOLVENTS OR THOSE SOLVENTS LISTED IN F001, F002, OR F004; AND STILL BOTTOMS FROM THE RECOVERY OF THESE SPENT SOLVENTS AND SPENT SOLVENT MIXTURES.

Historical Generators:

Date form received by agency: 06/23/1988

Site name: D E A / SPEC TEST & RESEARCH LAB

Classification: Small Quantity Generator

Violation Status: No violations found

FINDS:

Registry ID: 110005216122

Environmental Interest/Information System

RCRAInfo is a national information system that supports the Resource Conservation and Recovery Act (RCRA) program through the tracking of events and activities related to facilities that generate, transport, and treat, store, or dispose of hazardous waste. RCRAInfo allows RCRA program staff to track the notification, permit, compliance, and corrective action activities required under RCRA.

[Click this hyperlink](#) while viewing on your computer to access additional FINDS: detail in the EDR Site Report.

ECHO:

Envid: 1000100974

Registry ID: 110005216122

DFR URL: <http://echo.epa.gov/detailed-facility-report?fid=110005216122>

Map ID
Direction
Distance
Elevation

MAP FINDINGS

Site

Database(s)

EDR ID Number
EPA ID Number

L50
Target
Property

JUSTICE, DEPARTMENT OF
7704 OLD SPRINGHOUSE ROAD
MCLEAN, VA 22102

MLTS **1001208584**
N/A

Site 4 of 5 in cluster L

Actual: 335 ft.
Focus Map: 9

MLTS:
License Number: 45-13356-02
First License Date: Not reported
License Date: 09/07/89
Lic. Expiration Date: 09/30/94
Contact Name: BENJAMIN PERRILLO
Contact Phone: 703-285-2583
Institution Code: 13356
Department/Bldg: DRUG ENFORCEMENT ADMINISTRATION::SPECIAL TESTING AND RESEARCH
States Allowing Use: Not reported
Store Material Use: No
Redistribution Use: No
Incinerate Use: No
Burial Use: No
Last Inspection Date: 11/01/81
Next Inspection Date: Not reported
Licensee Contact: Not reported
Inspector Name: ALBERT SPERLING

L51
Target
Property

MCLEAN HILTON
7670 OLD SPRING HOUSE ROAD
FAIRFAX, VA

VA SPILLS **S108926924**
N/A

Site 5 of 5 in cluster L

Actual: 331 ft.
Focus Map: 9

SPILLS NO:
Region: NO
Id: 173
Incident Summary: Not reported
Date In: Not reported
Date Closed: Not reported
Pollution Type: URANINE DYE
Responsible Party: Not reported
Facility Status: CLOSED
Owner: Not reported
Facility Contact: ALFRED E SABA 703-847-5000
Facility Permitted: Not reported
Facility Telephone: 703-280-0825
Time In: Not reported
Reported By Name: E. MAHONEY
Reported By Telephone: Not reported
Reported By Affiliation/Addr: Not reported
Incident Response IR #: Not reported
Responsible Party Address: Not reported
Responsible Party City: Not reported
Responsible Party State: Not reported
Responsible Party Zip: Not reported
Responsible Party Contact: Not reported
Responsible Party Telephone: Not reported
Owner Name: Not reported
Owner Address: Not reported
Owner City: Not reported
Owner State: Not reported
Owner Zip: Not reported

Map ID
Direction
Distance
Elevation

MAP FINDINGS

Site

Database(s)

EDR ID Number
EPA ID Number

MCLEAN HILTON (Continued)

S108926924

Owner Contact:	Not reported
Owner Telephone:	Not reported
Incident Date:	Not reported
Incident Time:	Not reported
Petroleum:	Not reported
Solid Waste:	Not reported
Hazardous Waste:	Not reported
Water:	Not reported
Air:	Not reported
Sewage:	Not reported
Fish Kill:	Not reported
Threat Wetlands:	Not reported
Wetlands:	Not reported
Material Released:	Not reported
Possible Receptors:	Not reported
Quantity Released:	Not reported
Unit Released:	Not reported
Quantity In Water:	Not reported
Receiving Waters:	Not reported
River Basin:	1A
Inspection Date:	Not reported
Call Date:	Not reported
Inspector:	Not reported
Response Due:	Not reported
Response Received Date:	Not reported
Visit Needed:	Not reported
Open:	Not reported
Air Referral Date:	Not reported
Air Reg/ Permit Number:	Not reported
Waste Referral Date:	Not reported
Epa Id Or Permit Number:	Not reported
Water Referral Date:	Not reported
Water Permit Number:	Not reported
Remediation Referral Date:	Not reported
Remediation Pc Number:	Not reported
Enforcement Referral Date:	Not reported
Nov Number:	Not reported
Pc Number:	Not reported
Receive By:	Not reported
Case Officer:	Not reported
Case Type:	Not reported
Street Address:	FAIRFAX FIRE DEPT
Pollutant:	Not reported
Impact:	Not reported
Spill Time:	Not reported
Spill Date:	2/7/1989
Spill Volume:	Not reported
Measure:	Not reported
Volume In Water:	Not reported
Stream Name:	SCOTTS RUN, TRIB TO
Investigation Date:	Not reported
Closure Date:	Not reported
Lab Results:	Not reported
Target Date:	Not reported
Prep Number:	89-0892
Report Date:	2/4/1989
Report Time:	2112

Map ID
 Direction
 Distance
 Elevation

MAP FINDINGS

Site

Database(s)

EDR ID Number
 EPA ID Number

MCLEAN HILTON (Continued)

S108926924

Pollutant Scr:	SCOTTS RUN AFFECTED
Volume:	10
Volume Esc:	10
Future Recommendations:	LETTER SENT TO TOM FLEURY. THE NRO COMMUNICATED INFO ON THE DYE SPILL TO THE MEDIA AND CONCERNED PERSONS.
Stream Code:	SCO
Visit Date:	Not reported
Lab Date:	Not reported
File Close Date:	7/2/1991
Prep Copy:	Not reported
City:	MCLEAN
Incident Summary:	Not reported
Reported:	Not reported
Results:	Not reported
Inspection Comments:	Not reported
Remarks:	NRO RECEIVED REPORT OF AN "ANTIFREEZE LIKE" SUBSTANCE IN A STORM WATER MANAGEMENT POND IN THE WEST GATE RESEARCH PARK BEHIND THE WILSON BUILDING, IN MCLEAN. VIA PHONE COVERSACTIONS, IT WAS DISCOVERD THAT THE SUBSTANCE WAS A URANINE DY

52

Target 7920 JONES BRANCH DR
Property FAIRFAX, VA

ERNS 2004743692
 N/A

[Click this hyperlink](#) while viewing on your computer to access additional ERNS detail in the EDR Site Report.

Actual:
 360 ft.

Focus Map:
 9

53

LORIA JOHN J RESIDENCE
 1025 DELF DR
 MCLEAN, VA

VA LTANKS S110633658
 N/A

< 1/8
 0.000 mi.
 2 ft.

Actual:
 310 ft.

Focus Map:
 6

LTANKS:	
Region:	NRO
CEDS Facility Id:	200000854338
Case Status:	Closed
Pollution Complaint #:	20113073
Reported:	10/15/2010
Case Closed Date:	11/23/2010
Program:	RP Lead
Federally Regulated UST (Y/N):	N
Regulated Petroleum UST (1):	N
Excluded UST (1):	N
Deferred UST (1):	N
Partially Deferred UST (1):	N
Exempt 1 UST (2):	N
Exempt 2 Heating Oil UST (2):	Y
Small Heating Oil AST (2):	N
Regulated AST (3):	N
Unregulated AST (3):	N

Map ID
 Direction
 Distance
 Elevation

MAP FINDINGS

Site

Database(s)

EDR ID Number
 EPA ID Number

LORIA JOHN J RESIDENCE (Continued)

S110633658

Other Y/N: N
 Unknown Y/N: N
 Other Description: Not reported
 Heating Oil Category: Category 1

54
ESE
< 1/8
0.005 mi.
26 ft.

CHURCH OF JESUS CHRIST OF THE
1325 SCOTTS RUN RD
MCLEAN, VA 22102

VA UST **U003681694**
N/A

Actual:
261 ft.
Focus Map:
9

Facility:
 Facility Id: 3022462
 Facility Type: UNKNOWN
 CEDS Facility ID: 200000079487

Owner:
 Owner Id: 34209
 Owner Name: CHURCH OF JESUS CHRIST OF THE
 Owner Address: LATTER DAY SAINTS y1325 SCOTTS
 Owner Address2: FAIRFAX
 Owner City, State, Zip: MCLEAN, VA 22102
 Owner Type: COMMERCIAL
 Number of Active AST: 0
 Number of Active UST: 0
 Number of Inactive AST: 0
 Number of Inactive UST: 1

UST:
 Facility ID: 3022462
 Federally Regulated: No

Tank Number: R1
 Tank Capacity: 8000
 Tank Contents: HEATING OIL
Tank Status: REM FROM GRD
 Tank Type: UST

Tank Material:
 Install Date: 1/1/1970
 Tank Materials: Bare Steel Yes
 Tank Materials: Cath Protect Steel No
 Tank Materials: Epoxy Steel No
 Tank Materials: Fiberglass No
 Tank Materials: Concrete No
 Tank Materials: Composite No
 Tank Materials: Double Walled No
 Tank Materials: Lined Interior No
 Tank Materials: Excav Liner No
 Tank Materials: Insulated Tank Jacket No
 Tank Materials: Repaired No
 Tank Materials: Unknown No
 Tank Materials: Other No
 Tank Materials: Other Note Not reported

Release Detection:
 Tank Release Detection: Leak Deferred No
 Tank Release Detection: Manual Gauge No

Map ID
 Direction
 Distance
 Elevation

MAP FINDINGS

Site

Database(s)

EDR ID Number
 EPA ID Number

CHURCH OF JESUS CHRIST OF THE (Continued)

U003681694

Tank Release Detection: Auto Gauge	No
Tank Release Detection: Tank Tightness	No
Tank Release Detection: Vapor Monitor	No
Tank Release Detection: Inventory	No
Tank Release Detection: Stat Invent Recon	No
Tank Release Detection: Spill Install	No
Tank Release Detection: Overfill Install	No
Tank Release Detection: Groundwater	No
Tank Release Detection: Int Sec Containment	No
Tank Release Detection: Int Double Walled	No
Tank Release Detection: Other Method	No
Tank Release Detection: Other Note	Not reported
Pipe Release Detection: Leak Deferred	Not reported
Pipe Release Detection: Autoleak	Not reported
Pipe Release Detection: Line Tightness	No
Pipe Release Detection: Stat Invent Recon	No
Pipe Release Detection: Groundwater	No
Pipe Release Detection: Int Sec Containment	No
Pipe Release Det: Interior Double Walled	No
Pipe Release Detection: Other Method	No
Pipe Release Detection: Other Note	Not reported
Pipe Type:	NO VALVE: SUCTION
Pipe Materials: Bare Steel	Yes
Pipe Materials: Galvanized Steel	No
Pipe Materials: Copper	No
Pipe Materials: Fiberglass	No
Pipe Materials: Cath Protect	No
Pipe Materials: Double Walled	No
Pipe Materials: Sec Containment	No
Pipe Materials: Repaired	No
Pipe Materials: Unknown	No
Pipe Materials: Other	No
Pipe Materials: Other Note	Not reported

55
 SSE
 < 1/8
 0.006 mi.
 33 ft.

DUFFY NIAL J AND SABINE E RESIDENCE
6704 WEMBERLY WAY
MCLEAN, VA

VA LTANKS S110323277
N/A

Actual:
242 ft.
Focus Map:
6

LTANKS:

Region:	NRO
CEDS Facility Id:	200000853033
Case Status:	Closed
Pollution Complaint #:	20103233
Reported:	03/04/2010
Case Closed Date:	09/03/2010
Program:	RP Lead
Federally Regulated UST (Y/N):	N
Regulated Petroleum UST (1):	N
Excluded UST (1):	N
Deferred UST (1):	N
Partially Deferred UST (1):	N
Exempt 1 UST (2):	N
Exempt 2 Heating Oil UST (2):	Y
Small Heating Oil AST (2):	N

Map ID
Direction
Distance
Elevation

MAP FINDINGS

Site

Database(s)

EDR ID Number
EPA ID Number

DUFFY NIALL J AND SABINE E RESIDENCE (Continued)

S110323277

Regulated AST (3): N
Unregulated AST (3): N
Other Y/N: N
Unknown Y/N: N
Other Description: Not reported
Heating Oil Category: Category 1

M56
SSW
< 1/8
0.013 mi.
69 ft.

USA TODAY
7950 JONES BRANCH DR
MCLEAN, VA 22102

RCRA NonGen / NLR
FINDS
ECHO

1015751555
VAR000502914

Site 1 of 2 in cluster M

Actual:
311 ft.
Focus Map:
9

RCRA NonGen / NLR:
Date form received by agency: 08/07/2012
Facility name: USA TODAY
Facility address: 7950 JONES BRANCH DR
FLRS 1-9 USA TODAY TOWER
MCLEAN, VA 22102
EPA ID: VAR000502914
Contact: MICHAEL CHRISTIE
Contact address: 7950 JONES BRANCH DR
MCLEAN, VA 22102
Contact country: US
Contact telephone: 703-854-3403
Contact email: MCHRISTIE@GANNETT.COM
EPA Region: 03
Classification: Non-Generator
Description: Handler: Non-Generators do not presently generate hazardous waste

Owner/Operator Summary:

Owner/operator name: GANNETT SATELLITE INFO NETWORK INC
Owner/operator address: 7950 JONES BRANCH DR
MCLEAN, VA 22108
Owner/operator country: Not reported
Owner/operator telephone: 703-854-3400
Owner/operator email: Not reported
Owner/operator fax: Not reported
Owner/operator extension: Not reported
Legal status: Private
Owner/Operator Type: Owner
Owner/Op start date: Not reported
Owner/Op end date: Not reported

Owner/operator name: GANNETT SATELLITE INFO. NETWORK, INC.
Owner/operator address: 7950 JONES BRANCH DRIVE
MCLEAN, VA 22102
Owner/operator country: US
Owner/operator telephone: 703-854-6000
Owner/operator email: Not reported
Owner/operator fax: Not reported
Owner/operator extension: Not reported
Legal status: Private
Owner/Operator Type: Owner
Owner/Op start date: 01/01/2001
Owner/Op end date: Not reported

Map ID
Direction
Distance
Elevation

MAP FINDINGS

Site

Database(s)

EDR ID Number
EPA ID Number

USA TODAY (Continued)

1015751555

Owner/operator name: GANNETT SATELLITE INFO. NETWORK, INC.
Owner/operator address: Not reported
Not reported
Owner/operator country: US
Owner/operator telephone: Not reported
Owner/operator email: Not reported
Owner/operator fax: Not reported
Owner/operator extension: Not reported
Legal status: Private
Owner/Operator Type: Operator
Owner/Op start date: 01/01/2001
Owner/Op end date: Not reported

Handler Activities Summary:

U.S. importer of hazardous waste: No
Mixed waste (haz. and radioactive): No
Recycler of hazardous waste: No
Transporter of hazardous waste: No
Treater, storer or disposer of HW: No
Underground injection activity: No
On-site burner exemption: No
Furnace exemption: No
Used oil fuel burner: No
Used oil processor: No
User oil refiner: No
Used oil fuel marketer to burner: No
Used oil Specification marketer: No
Used oil transfer facility: No
Used oil transporter: No

Historical Generators:

Date form received by agency: 12/18/2001
Site name: USA TODAY
Classification: Small Quantity Generator

. Waste code: D008
. Waste name: LEAD

. Waste code: D011
. Waste name: SILVER

Violation Status: No violations found

FINDS:

Registry ID: 110064119476

Environmental Interest/Information System

RCRAInfo is a national information system that supports the Resource Conservation and Recovery Act (RCRA) program through the tracking of events and activities related to facilities that generate, transport, and treat, store, or dispose of hazardous waste. RCRAInfo allows RCRA program staff to track the notification, permit, compliance, and corrective action activities required under RCRA.

Map ID
 Direction
 Distance
 Elevation

MAP FINDINGS

Site

Database(s)

EDR ID Number
 EPA ID Number

USA TODAY (Continued)

1015751555

[Click this hyperlink](#) while viewing on your computer to access additional FINDS: detail in the EDR Site Report.

ECHO:

Envid: 1015751555
 Registry ID: 110064119476
 DFR URL: <http://echo.epa.gov/detailed-facility-report?fid=110064119476>

M57
SSW
 < 1/8
 0.013 mi.
 69 ft.

VALO PARK
7950 JONES BRANCH DR
MCLEAN, VA 22101

VA UST **U003799257**
VA Financial Assurance **N/A**

Site 2 of 2 in cluster M

Actual:
311 ft.
Focus Map:
9

Facility:
 Facility Id: 3038214
 Facility Type: COMMERCIAL
 CEDS Facility ID: 200000201931

Owner:

Owner Id: 40026
 Owner Name: Gannett Satellite Information Network Inc
 Owner Address: 7950 Jones Branch Dr
 Owner Address2: Not reported
 Owner City, State, Zip: McLean, VA 22101
 Owner Type: COMMERCIAL
 Number of Active AST: 0
 Number of Active UST: 4
 Number of Inactive AST: 0
 Number of Inactive UST: 0

Owner Id: 49121
 Owner Name: Tamares 7950 Owner Limited Liability Company
 Owner Address: 7950 Jones Branch Dr
 Owner Address2: Not reported
 Owner City, State, Zip: McLean, VA 22101
 Owner Type: COMMERCIAL
 Number of Active AST: 0
 Number of Active UST: 4
 Number of Inactive AST: 0
 Number of Inactive UST: 0

UST:

Facility ID: 3038214
 Federally Regulated: Yes

Tank Number: 1
 Tank Capacity: 6000
 Tank Contents: EMER GENERATOR
Tank Status: CURR IN USE
 Tank Type: UST

Tank Material:

Install Date: 12/1/1999
 Tank Materials: Bare Steel No
 Tank Materials: Cath Protect Steel No
 Tank Materials: Epoxy Steel No

Map ID
 Direction
 Distance
 Elevation

MAP FINDINGS

Site

Database(s)

EDR ID Number
 EPA ID Number

VALO PARK (Continued)

U003799257

Tank Materials: Fiberglass	Yes
Tank Materials: Concrete	No
Tank Materials: Composite	No
Tank Materials: Double Walled	Yes
Tank Materials: Lined Interior	No
Tank Materials: Excav Liner	No
Tank Materials: Insulated Tank Jacket	No
Tank Materials: Repaired	No
Tank Materials: Unknown	No
Tank Materials: Other	No
Tank Materials: Other Note	Not reported

Release Detection:

Tank Release Detection: Leak Deferred	No
Tank Release Detection: Manual Gauge	No
Tank Release Detection: Auto Gauge	Yes
Tank Release Detection: Tank Tightness	No
Tank Release Detection: Vapor Monitor	No
Tank Release Detection: Inventory	No
Tank Release Detection: Stat Invent Recon	No
Tank Release Detection: Spill Install	Yes
Tank Release Detection: Overfill Install	Yes
Tank Release Detection: Groundwater	Yes
Tank Release Detection: Int Sec Containment	No
Tank Release Detection: Int Double Walled	Yes
Tank Release Detection: Other Method	No
Tank Release Detection: Other Note	Not reported
Pipe Release Detection: Leak Deferred	Not reported
Pipe Release Detection: Autoleak	Not reported
Pipe Release Detection: Line Tightness	No
Pipe Release Detection: Stat Invent Recon	No
Pipe Release Detection: Groundwater	Yes
Pipe Release Detection: Int Sec Containment	No
Pipe Release Det: Interior Double Walled	Yes
Pipe Release Detection: Other Method	No
Pipe Release Detection: Other Note	Not reported

Pipe Type:

	PRESSURE
Pipe Materials: Bare Steel	No
Pipe Materials: Galvanized Steel	No
Pipe Materials: Copper	No
Pipe Materials: Fiberglass	Yes
Pipe Materials: Cath Protect	No
Pipe Materials: Double Walled	Yes
Pipe Materials: Sec Containment	No
Pipe Materials: Repaired	No
Pipe Materials: Unknown	No
Pipe Materials: Other	No
Pipe Materials: Other Note	Not reported

Facility ID:	3038214
Federally Regulated:	Yes

Tank Number:	2
Tank Capacity:	6000
Tank Contents:	EMER GENERATOR

Map ID
 Direction
 Distance
 Elevation

MAP FINDINGS

Site

Database(s)

EDR ID Number
 EPA ID Number

VALO PARK (Continued)

U003799257

Tank Status:	CURR IN USE
Tank Type:	UST
Tank Material:	
Install Date:	12/1/1999
Tank Materials: Bare Steel	No
Tank Materials: Cath Protect Steel	No
Tank Materials: Epoxy Steel	No
Tank Materials: Fiberglass	Yes
Tank Materials: Concrete	No
Tank Materials: Composite	No
Tank Materials: Double Walled	Yes
Tank Materials: Lined Interior	No
Tank Materials: Excav Liner	No
Tank Materials: Insulated Tank Jacket	No
Tank Materials: Repaired	No
Tank Materials: Unknown	No
Tank Materials: Other	No
Tank Materials: Other Note	Not reported
Release Detection:	
Tank Release Detection: Leak Deferred	No
Tank Release Detection: Manual Gauge	No
Tank Release Detection: Auto Gauge	Yes
Tank Release Detection: Tank Tightness	No
Tank Release Detection: Vapor Monitor	No
Tank Release Detection: Inventory	No
Tank Release Detection: Stat Invent Recon	No
Tank Release Detection: Spill Install	Yes
Tank Release Detection: Overfill Install	Yes
Tank Release Detection: Groundwater	Yes
Tank Release Detection: Int Sec Containment	No
Tank Release Detection: Int Double Walled	Yes
Tank Release Detection: Other Method	No
Tank Release Detection: Other Note	Not reported
Pipe Release Detection: Leak Deferred	Not reported
Pipe Release Detection: Autoleak	Not reported
Pipe Release Detection: Line Tightness	No
Pipe Release Detection: Stat Invent Recon	No
Pipe Release Detection: Groundwater	Yes
Pipe Release Detection: Int Sec Containment	No
Pipe Release Det: Interior Double Walled	Yes
Pipe Release Detection: Other Method	No
Pipe Release Detection: Other Note	Not reported
Pipe Type:	PRESSURE
Pipe Materials: Bare Steel	No
Pipe Materials: Galvanized Steel	No
Pipe Materials: Copper	No
Pipe Materials: Fiberglass	Yes
Pipe Materials: Cath Protect	No
Pipe Materials: Double Walled	Yes
Pipe Materials: Sec Containment	No
Pipe Materials: Repaired	No
Pipe Materials: Unknown	No
Pipe Materials: Other	No
Pipe Materials: Other Note	Not reported

Map ID
Direction
Distance
Elevation

MAP FINDINGS

Site

Database(s)

EDR ID Number
EPA ID Number

VALO PARK (Continued)

U003799257

Facility ID:	3038214
Federally Regulated:	Yes
Tank Number:	3
Tank Capacity:	6000
Tank Contents:	EMER GENERATOR
Tank Status:	CURR IN USE
Tank Type:	UST
Tank Material:	
Install Date:	12/1/1999
Tank Materials: Bare Steel	No
Tank Materials: Cath Protect Steel	No
Tank Materials: Epoxy Steel	No
Tank Materials: Fiberglass	Yes
Tank Materials: Concrete	No
Tank Materials: Composite	No
Tank Materials: Double Walled	Yes
Tank Materials: Lined Interior	No
Tank Materials: Excav Liner	No
Tank Materials: Insulated Tank Jacket	No
Tank Materials: Repaired	No
Tank Materials: Unknown	No
Tank Materials: Other	No
Tank Materials: Other Note	Not reported
Release Detection:	
Tank Release Detection: Leak Deferred	No
Tank Release Detection: Manual Gauge	No
Tank Release Detection: Auto Gauge	Yes
Tank Release Detection: Tank Tightness	No
Tank Release Detection: Vapor Monitor	No
Tank Release Detection: Inventory	No
Tank Release Detection: Stat Invent Recon	No
Tank Release Detection: Spill Install	Yes
Tank Release Detection: Overfill Install	Yes
Tank Release Detection: Groundwater	Yes
Tank Release Detection: Int Sec Containment	No
Tank Release Detection: Int Double Walled	Yes
Tank Release Detection: Other Method	No
Tank Release Detection: Other Note	Not reported
Pipe Release Detection: Leak Deferred	Not reported
Pipe Release Detection: Autoleak	Not reported
Pipe Release Detection: Line Tightness	No
Pipe Release Detection: Stat Invent Recon	No
Pipe Release Detection: Groundwater	Yes
Pipe Release Detection: Int Sec Containment	No
Pipe Release Det: Interior Double Walled	Yes
Pipe Release Detection: Other Method	No
Pipe Release Detection: Other Note	Not reported
Pipe Type:	PRESSURE
Pipe Materials: Bare Steel	No
Pipe Materials: Galvanized Steel	No
Pipe Materials: Copper	No
Pipe Materials: Fiberglass	Yes
Pipe Materials: Cath Protect	No

Map ID
Direction
Distance
Elevation

MAP FINDINGS

Site

Database(s)

EDR ID Number
EPA ID Number

VALO PARK (Continued)

U003799257

Pipe Materials: Double Walled	Yes
Pipe Materials: Sec Containment	No
Pipe Materials: Repaired	No
Pipe Materials: Unknown	No
Pipe Materials: Other	No
Pipe Materials: Other Note	Not reported
Facility ID:	3038214
Federally Regulated:	Yes
Tank Number:	4
Tank Capacity:	6000
Tank Contents:	EMER GENERATOR
Tank Status:	CURR IN USE
Tank Type:	UST
Tank Material:	
Install Date:	12/1/1999
Tank Materials: Bare Steel	No
Tank Materials: Cath Protect Steel	No
Tank Materials: Epoxy Steel	No
Tank Materials: Fiberglass	Yes
Tank Materials: Concrete	No
Tank Materials: Composite	No
Tank Materials: Double Walled	Yes
Tank Materials: Lined Interior	No
Tank Materials: Excav Liner	No
Tank Materials: Insulated Tank Jacket	No
Tank Materials: Repaired	No
Tank Materials: Unknown	No
Tank Materials: Other	No
Tank Materials: Other Note	Not reported
Release Detection:	
Tank Release Detection: Leak Deferred	No
Tank Release Detection: Manual Gauge	No
Tank Release Detection: Auto Gauge	Yes
Tank Release Detection: Tank Tightness	No
Tank Release Detection: Vapor Monitor	No
Tank Release Detection: Inventory	No
Tank Release Detection: Stat Invent Recon	No
Tank Release Detection: Spill Install	Yes
Tank Release Detection: Overfill Install	Yes
Tank Release Detection: Groundwater	Yes
Tank Release Detection: Int Sec Containment	No
Tank Release Detection: Int Double Walled	Yes
Tank Release Detection: Other Method	No
Tank Release Detection: Other Note	Not reported
Pipe Release Detection: Leak Deferred	Not reported
Pipe Release Detection: Autoleak	Not reported
Pipe Release Detection: Line Tightness	No
Pipe Release Detection: Stat Invent Recon	No
Pipe Release Detection: Groundwater	Yes
Pipe Release Detection: Int Sec Containment	No
Pipe Release Det: Interior Double Walled	Yes
Pipe Release Detection: Other Method	No

Map ID
Direction
Distance
Elevation

MAP FINDINGS

Site

Database(s)

EDR ID Number
EPA ID Number

VALO PARK (Continued)

U003799257

Pipe Release Detection: Other Note	Not reported
Pipe Type:	PRESSURE
Pipe Materials: Bare Steel	No
Pipe Materials: Galvanized Steel	No
Pipe Materials: Copper	No
Pipe Materials: Fiberglass	Yes
Pipe Materials: Cath Protect	No
Pipe Materials: Double Walled	Yes
Pipe Materials: Sec Containment	No
Pipe Materials: Repaired	No
Pipe Materials: Unknown	No
Pipe Materials: Other	No
Pipe Materials: Other Note	Not reported

VA Financial Assurance 1:

Facility ID:	3038214
Owner Name:	Tamares 7950 Owner Limited Liability Company
ROF Own Id:	49121
Tank Type:	UST
Mechanism:	Insurance
Gallonage:	Not reported
Per Occurrence:	2000000
Third Party:	2000000
Annual Aggregate:	2000000
In Compliance:	Not reported
Total Capacity:	6000
CEDS Facility Name:	GTMP Holdings, LLC
Tank Status:	CURR IN USE
Active Federally Regualted UST:	Y

Facility ID:	3038214
Owner Name:	Tamares 7950 Owner Limited Liability Company
ROF Own Id:	49121
Tank Type:	UST
Mechanism:	Insurance
Gallonage:	Not reported
Per Occurrence:	2000000
Third Party:	2000000
Annual Aggregate:	2000000
In Compliance:	Not reported
Total Capacity:	6000
CEDS Facility Name:	GTMP Holdings, LLC
Tank Status:	CURR IN USE
Active Federally Regualted UST:	Y

Facility ID:	3038214
Owner Name:	Tamares 7950 Owner Limited Liability Company
ROF Own Id:	49121
Tank Type:	UST
Mechanism:	Insurance
Gallonage:	Not reported
Per Occurrence:	2000000
Third Party:	2000000
Annual Aggregate:	2000000
In Compliance:	Not reported

Map ID
Direction
Distance
Elevation

MAP FINDINGS

Site

Database(s)

EDR ID Number
EPA ID Number

VALO PARK (Continued)

U003799257

Total Capacity: 6000
CEDS Facility Name: GTMP Holdings, LLC
Tank Status: CURR IN USE
Active Federally Regualted UST: Y

Facility ID: 3038214
Owner Name: Tamares 7950 Owner Limited Liability Company
ROF Own Id: 49121
Tank Type: UST
Mechanism: Insurance
Gallonage: Not reported
Per Occurence: 2000000
Third Party: 2000000
Annual Aggregate: 2000000
In Compliance: Not reported
Total Capacity: 6000
CEDS Facility Name: GTMP Holdings, LLC
Tank Status: CURR IN USE
Active Federally Regualted UST: Y

N58
WNW
< 1/8
0.018 mi.
96 ft.

CLEANERS AMERICA CORPORATION
7900 WESTPARK DR
MC LEAN, VA 22102

EDR Hist Cleaner **1019957509**
N/A

Site 1 of 3 in cluster N

Actual: EDR Hist Cleaner
395 ft.

Focus Map:
9

Year:	Name:	Type:
2001	CLEANERS AMERICA CORPORATION	Drycleaning Plants, Except Rugs, NEC
2002	CLEANERS AMERICA CORPORATION	Drycleaning Plants, Except Rugs, NEC
2003	CLEANERS AMERICA CORPORATION	Drycleaning Plants, Except Rugs, NEC
2004	CLEANERS AMERICA CORPORATION	Drycleaning Plants, Except Rugs, NEC
2005	CLEANERS AMERICA CORPORATION	Drycleaning Plants, Except Rugs, NEC
2006	CLEANERS AMERICA CORPORATION	Drycleaning Plants, Except Rugs, NEC
2007	CLEANERS AMERICA CORPORATION	Drycleaning Plants, Except Rugs, NEC
2008	CLEANERS AMERICA CORPORATION	Drycleaning Plants, Except Rugs, NEC

N59
WNW
< 1/8
0.018 mi.
96 ft.

SPACE CENTER TYSONS INC
7900 WESTPARK DR
MCLEAN, VA 22102

RCRA-CESQG **1004789264**
VA UST **VA0000383679**
FINDS
ECHO
VA Financial Assurance

Site 2 of 3 in cluster N

Actual: RCRA-CESQG:
395 ft. Date form received by agency: 06/14/1994

Focus Map: Facility name: SPACE CENTER TYSONS INC
9 Facility address: 7900 WESTPARK DR
MCLEAN, VA 22102

EPA ID: VA0000383679
Contact: LORETTA KAYSER
Contact address: 7900 WESTPARK DR
MCLEAN, VA 22102

Contact country: US
Contact telephone: 703-790-5144
Contact email: Not reported

Map ID
Direction
Distance
Elevation

MAP FINDINGS

Site

Database(s)

EDR ID Number
EPA ID Number

SPACE CENTER TYSONS INC (Continued)

1004789264

EPA Region: 03
Classification: Conditionally Exempt Small Quantity Generator
Description: Handler: generates 100 kg or less of hazardous waste per calendar month, and accumulates 1000 kg or less of hazardous waste at any time; or generates 1 kg or less of acutely hazardous waste per calendar month, and accumulates at any time: 1 kg or less of acutely hazardous waste; or 100 kg or less of any residue or contaminated soil, waste or other debris resulting from the cleanup of a spill, into or on any land or water, of acutely hazardous waste; or generates 100 kg or less of any residue or contaminated soil, waste or other debris resulting from the cleanup of a spill, into or on any land or water, of acutely hazardous waste during any calendar month, and accumulates at any time: 1 kg or less of acutely hazardous waste; or 100 kg or less of any residue or contaminated soil, waste or other debris resulting from the cleanup of a spill, into or on any land or water, of acutely hazardous waste

Owner/Operator Summary:

Owner/operator name: SPACE CENTER TYSONS INC
Owner/operator address: 7900 WESTPARK DR
MCLEAN, VA 22102
Owner/operator country: Not reported
Owner/operator telephone: 703-790-5144
Owner/operator email: Not reported
Owner/operator fax: Not reported
Owner/operator extension: Not reported
Legal status: Private
Owner/Operator Type: Owner
Owner/Op start date: Not reported
Owner/Op end date: Not reported

Handler Activities Summary:

U.S. importer of hazardous waste: No
Mixed waste (haz. and radioactive): No
Recycler of hazardous waste: No
Transporter of hazardous waste: No
Treater, storer or disposer of HW: No
Underground injection activity: No
On-site burner exemption: No
Furnace exemption: No
Used oil fuel burner: No
Used oil processor: No
User oil refiner: No
Used oil fuel marketer to burner: No
Used oil Specification marketer: No
Used oil transfer facility: No
Used oil transporter: No

. Waste code: F002
. Waste name: THE FOLLOWING SPENT HALOGENATED SOLVENTS: TETRACHLOROETHYLENE, METHYLENE CHLORIDE, TRICHLOROETHYLENE, 1,1,1-TRICHLOROETHANE, CHLOROBENZENE, 1,1,2-TRICHLORO-1,2,2-TRIFLUOROETHANE, ORTHO-DICHLOROBENZENE, TRICHLOROFLUOROMETHANE, AND 1,1,2-TRICHLOROETHANE; ALL SPENT SOLVENT MIXTURES/BLENDS CONTAINING, BEFORE USE, A TOTAL OF TEN PERCENT OR MORE (BY VOLUME) OF ONE OR MORE OF THE ABOVE HALOGENATED SOLVENTS OR THOSE LISTED IN F001, F004, OR

Map ID
Direction
Distance
Elevation

MAP FINDINGS

Site

Database(s)

EDR ID Number
EPA ID Number

SPACE CENTER TYSONS INC (Continued)

1004789264

F005, AND STILL BOTTOMS FROM THE RECOVERY OF THESE SPENT SOLVENTS AND SPENT SOLVENT MIXTURES.

Violation Status: No violations found

Facility:
Facility Id: 3021270
Facility Type: COMMERCIAL
CEDS Facility ID: 200000074395

Owner:
Owner Id: 42795
Owner Name: Washington Real Estate Investment Trust
Owner Address: 6110 Executive Blvd Suite 800
Owner Address2: Not reported
Owner City, State, Zip: Rockville, MD 20852
Owner Type: COMMERCIAL
Number of Active AST: 0
Number of Active UST: 1
Number of Inactive AST: 0
Number of Inactive UST: 0

Owner Id: 32194
Owner Name: SPACE CENTER TYSONS INC
Owner Address: 7900 WESTPARK DR.
Owner Address2: FAIRFAX
Owner City, State, Zip: MCLEAN, VA 22102
Owner Type: COMMERCIAL
Number of Active AST: 0
Number of Active UST: 1
Number of Inactive AST: 0
Number of Inactive UST: 0

UST:
Facility ID: 3021270
Federally Regulated: Yes

Tank Number: 1
Tank Capacity: 550
Tank Contents: EMER GENERATOR
Tank Status: CURR IN USE
Tank Type: UST

Tank Material:
Install Date: 5/21/1985
Tank Materials: Bare Steel No
Tank Materials: Cath Protect Steel Yes
Tank Materials: Epoxy Steel No
Tank Materials: Fiberglass No
Tank Materials: Concrete No
Tank Materials: Composite No
Tank Materials: Double Walled No
Tank Materials: Lined Interior No
Tank Materials: Excav Liner No
Tank Materials: Insulated Tank Jacket No
Tank Materials: Repaired No
Tank Materials: Unknown No
Tank Materials: Other No

Map ID
Direction
Distance
Elevation

MAP FINDINGS

Site

Database(s)

EDR ID Number
EPA ID Number

SPACE CENTER TYSONS INC (Continued)

1004789264

Tank Materials: Other Note Not reported

Release Detection:

Tank Release Detection: Leak Deferred Yes
Tank Release Detection: Manual Gauge No
Tank Release Detection: Auto Gauge No
Tank Release Detection: Tank Tightness No
Tank Release Detection: Vapor Monitor No
Tank Release Detection: Inventory No
Tank Release Detection: Stat Invent Recon No
Tank Release Detection: Spill Install Yes
Tank Release Detection: Overfill Install No
Tank Release Detection: Groundwater No
Tank Release Detection: Int Sec Containment No
Tank Release Detection: Int Double Walled No
Tank Release Detection: Other Method No
Tank Release Detection: Other Note Not reported
Pipe Release Detection: Leak Deferred Yes
Pipe Release Detection: Autoleak Not reported
Pipe Release Detection: Line Tightness No
Pipe Release Detection: Stat Invent Recon No
Pipe Release Detection: Groundwater No
Pipe Release Detection: Int Sec Containment No
Pipe Release Det: Interior Double Walled No
Pipe Release Detection: Other Method No
Pipe Release Detection: Other Note Not reported

Pipe Type:

VALVE: SUCTION
Pipe Materials: Bare Steel No
Pipe Materials: Galvanized Steel No
Pipe Materials: Copper No
Pipe Materials: Fiberglass No
Pipe Materials: Cath Protect No
Pipe Materials: Double Walled Yes
Pipe Materials: Sec Containment No
Pipe Materials: Repaired No
Pipe Materials: Unknown No
Pipe Materials: Other No
Pipe Materials: Other Note US SUCTION: CHECK VALVE AT TANK;polyflexible piping per 4/13/09 letter from Blue

FINDS:

Registry ID: 110005214525

Environmental Interest/Information System

RCRAInfo is a national information system that supports the Resource Conservation and Recovery Act (RCRA) program through the tracking of events and activities related to facilities that generate, transport, and treat, store, or dispose of hazardous waste. RCRAInfo allows RCRA program staff to track the notification, permit, compliance, and corrective action activities required under RCRA.

[Click this hyperlink](#) while viewing on your computer to access additional FINDS: detail in the EDR Site Report.

Map ID
 Direction
 Distance
 Elevation

MAP FINDINGS

Site

Database(s)

EDR ID Number
 EPA ID Number

SPACE CENTER TYSONS INC (Continued)

1004789264

ECHO:

Envid: 1004789264
 Registry ID: 110005214525
 DFR URL: <http://echo.epa.gov/detailed-facility-report?fid=110005214525>

VA Financial Assurance 1:

Facility ID: 3021270
 Owner Name: Washington Real Estate Investment Trust
 ROF Own Id: 42795
 Tank Type: UST
 Mechanism: Not reported
 Gallonage: Not reported
 Per Occurrence: Not reported
 Third Party: Not reported
 Annual Aggregate: Not reported
 In Compliance: Not reported
 Total Capacity: 550
 CEDS Facility Name: Space Center Tysons Incorporated
 Tank Status: CURR IN USE
 Active Federally Regulated UST: Y

N60
WNW
< 1/8
0.018 mi.
96 ft.

GENERAL OIL SALES CORP
7900 WEST PARK DR
MC LEAN, VA 22101
Site 3 of 3 in cluster N

EDR Hist Auto 1021184723
N/A

Actual:
395 ft.

EDR Hist Auto

Focus Map:
9

Year:	Name:	Type:
1972	GENERAL OIL SALES CORP	Gasoline Service Stations
1972	PETROLEUM MARKETING CORP	Toys And Hobby Goods And Supplies
1972	SCOT BAY STATE PETROLEUM CORP	Gasoline Service Stations
1973	GENERAL OIL SALES CORP	Gasoline Service Stations
1973	PETROLEUM MARKETING CORP	Petroleum Bulk Stations And Terminals
1974	GENERAL OIL SALES CORP	Gasoline Service Stations
1974	PETROLEUM MARKETING CORP	Petroleum Bulk Stations And Terminals
1975	GENERAL OIL SALES CORP	Gasoline Service Stations
1976	PETROLEUM MARKETING CORP	Petroleum Bulk Stations And Terminals
1976	GENERAL OIL SALES CORP	Gasoline Service Stations

61
SSE
< 1/8
0.029 mi.
154 ft.

RAMMINGER SCOTT S AND CLARE N RESIDENCE
7024 ARBOR LN
MCLEAN, VA

VA LTANKS S113829562
N/A

Actual:
256 ft.

LTANKS:

Region: NRO
 CEDS Facility Id: 200000860017
Case Status: Closed
 Pollution Complaint #: 20143004
 Reported: 07/09/2013
 Case Closed Date: 08/01/2013
 Program: RP Lead

Focus Map:
6

Map ID
 Direction
 Distance
 Elevation

MAP FINDINGS

Site

Database(s)

EDR ID Number
 EPA ID Number

RAMMINGER SCOTT S AND CLARE N RESIDENCE (Continued)

S113829562

Federally Regulated UST (Y/N):	N
Regulated Petroleum UST (1):	N
Excluded UST (1):	N
Deferred UST (1):	N
Partially Deferred UST (1):	N
Exempt 1 UST (2):	N
Exempt 2 Heating Oil UST (2):	Y
Small Heating Oil AST (2):	N
Regulated AST (3):	N
Unregulated AST (3):	N
Other Y/N:	N
Unknown Y/N:	N
Other Description:	Not reported
Heating Oil Category:	NFA

O62 WESTGATE PROPERTY
ESE 13927 WESTMORE ST
< 1/8 CHANTILLY, VA 20151
0.032 mi.
170 ft. Site 1 of 5 in cluster O

VA LTANKS S104896610
N/A

Actual:	LTANKS:
317 ft.	Region:
Focus Map:	CEDS Facility Id:
9	Case Status:
	Pollution Complaint #:
	Reported:
	Case Closed Date:
	Program:
	Federally Regulated UST (Y/N):
	Regulated Petroleum UST (1):
	Excluded UST (1):
	Deferred UST (1):
	Partially Deferred UST (1):
	Exempt 1 UST (2):
	Exempt 2 Heating Oil UST (2):
	Small Heating Oil AST (2):
	Regulated AST (3):
	Unregulated AST (3):
	Other Y/N:
	Unknown Y/N:
	Other Description:
	Heating Oil Category:

63 WEST GROUP INC
West 7921 JONES BRANCH DR
< 1/8 MCLEAN, VA 22102
0.033 mi.
174 ft.

RCRA-SQG 1000838053
FINDS VAD988226148
ECHO

Actual:	RCRA-SQG:
342 ft.	Date form received by agency: 04/26/1993
Focus Map:	Facility name:
9	Facility address:

WEST GROUP INC
 7921 JONES BRANCH DR
 STE 250
 MCLEAN, VA 22102

Map ID
Direction
Distance
Elevation

MAP FINDINGS

Site

Database(s)

EDR ID Number
EPA ID Number

WEST GROUP INC (Continued)

1000838053

EPA ID: VAD988226148
Contact: ROBERT NEWMAN
Contact address: 7921 JONES BRANCH DR STE 250
MCLEAN, VA 22102
Contact country: US
Contact telephone: 703-356-2400
Contact email: Not reported
EPA Region: 03
Classification: Small Small Quantity Generator
Description: Handler: generates more than 100 and less than 1000 kg of hazardous waste during any calendar month and accumulates less than 6000 kg of hazardous waste at any time; or generates 100 kg or less of hazardous waste during any calendar month, and accumulates more than 1000 kg of hazardous waste at any time

Owner/Operator Summary:

Owner/operator name: WESTPARK ASSOC
Owner/operator address: 1600 ANDERSON RD
MCLEAN, VA 22102
Owner/operator country: Not reported
Owner/operator telephone: 703-356-2400
Owner/operator email: Not reported
Owner/operator fax: Not reported
Owner/operator extension: Not reported
Legal status: Private
Owner/Operator Type: Owner
Owner/Op start date: Not reported
Owner/Op end date: Not reported

Handler Activities Summary:

U.S. importer of hazardous waste: No
Mixed waste (haz. and radioactive): No
Recycler of hazardous waste: No
Transporter of hazardous waste: No
Treater, storer or disposer of HW: No
Underground injection activity: No
On-site burner exemption: No
Furnace exemption: No
Used oil fuel burner: No
Used oil processor: No
User oil refiner: No
Used oil fuel marketer to burner: No
Used oil Specification marketer: No
Used oil transfer facility: No
Used oil transporter: No

. Waste code: D001
. Waste name: IGNITABLE HAZARDOUS WASTES ARE THOSE WASTES WHICH HAVE A FLASHPOINT OF LESS THAN 140 DEGREES FAHRENHEIT AS DETERMINED BY A PENSKEY-MARTENS CLOSED CUP FLASH POINT TESTER. ANOTHER METHOD OF DETERMINING THE FLASH POINT OF A WASTE IS TO REVIEW THE MATERIAL SAFETY DATA SHEET, WHICH CAN BE OBTAINED FROM THE MANUFACTURER OR DISTRIBUTOR OF THE MATERIAL. LACQUER THINNER IS AN EXAMPLE OF A COMMONLY USED SOLVENT WHICH WOULD BE CONSIDERED AS IGNITABLE HAZARDOUS WASTE.

. Waste code: D006

Map ID
Direction
Distance
Elevation

MAP FINDINGS

Site

Database(s)

EDR ID Number
EPA ID Number

WEST GROUP INC (Continued)

1000838053

- . Waste name: CADMIUM
- . Waste code: D007
- . Waste name: CHROMIUM
- . Waste code: D008
- . Waste name: LEAD
- . Waste code: D018
- . Waste name: BENZENE
- . Waste code: D021
- . Waste name: CHLOROBENZENE
- . Waste code: D027
- . Waste name: 1,4-DICHLOROBENZENE
- . Waste code: D039
- . Waste name: TETRACHLOROETHYLENE
- . Waste code: D040
- . Waste name: TRICHLOROETHYLENE

Violation Status: No violations found

FINDS:

Registry ID: 110029072170

Environmental Interest/Information System

RCRAInfo is a national information system that supports the Resource Conservation and Recovery Act (RCRA) program through the tracking of events and activities related to facilities that generate, transport, and treat, store, or dispose of hazardous waste. RCRAInfo allows RCRA program staff to track the notification, permit, compliance, and corrective action activities required under RCRA.

[Click this hyperlink](#) while viewing on your computer to access additional FINDS: detail in the EDR Site Report.

ECHO:

Envid: 1000838053
Registry ID: 110029072170
DFR URL: <http://echo.epa.gov/detailed-facility-report?fid=110029072170>

64
South
< 1/8
0.035 mi.
183 ft.

FREDDIE MAC 8000
8000 JONES BRANCH DR
MCLEAN, VA 22102

VA UST U003977513
VA AST N/A

Actual:
342 ft.
Focus Map:
9

Facility:
Facility Id: 3005772
Facility Type: COMMERCIAL
CEDS Facility ID: 200000087284

Owner:

Map ID
Direction
Distance
Elevation

MAP FINDINGS

Site

Database(s)

EDR ID Number
EPA ID Number

FREDDIE MAC 8000 (Continued)

U003977513

Owner Id: 41835
Owner Name: Freddie Mac
Owner Address: 8250 Jones Branch Dr
Owner Address2: Not reported
Owner City, State, Zip: McLean, VA 22102
Owner Type: COMMERCIAL
Number of Active AST: 0
Number of Active UST: 0
Number of Inactive AST: 1
Number of Inactive UST: 1

Owner Id: 34056
Owner Name: West*Group Properties LLC
Owner Address: 1600 Anderson Rd
Owner Address2: Not reported
Owner City, State, Zip: McLean, VA 22102
Owner Type: COMMERCIAL
Number of Active AST: 0
Number of Active UST: 0
Number of Inactive AST: 1
Number of Inactive UST: 1

UST:

Facility ID: 3005772
Federally Regulated: Yes

Tank Number: R1
Tank Capacity: 550
Tank Contents: DIESEL
Tank Status: REM FROM GRD
Tank Type: UST

Tank Material:

Install Date: 1/1/1991
Tank Materials: Bare Steel No
Tank Materials: Cath Protect Steel No
Tank Materials: Epoxy Steel No
Tank Materials: Fiberglass Yes
Tank Materials: Concrete No
Tank Materials: Composite No
Tank Materials: Double Walled No
Tank Materials: Lined Interior No
Tank Materials: Excav Liner No
Tank Materials: Insulated Tank Jacket No
Tank Materials: Repaired No
Tank Materials: Unknown No
Tank Materials: Other No
Tank Materials: Other Note Not reported

Release Detection:

Tank Release Detection: Leak Deferred No
Tank Release Detection: Manual Gauge No
Tank Release Detection: Auto Gauge No
Tank Release Detection: Tank Tightness No
Tank Release Detection: Vapor Monitor No
Tank Release Detection: Inventory No
Tank Release Detection: Stat Invent Recon No

Map ID
Direction
Distance
Elevation

MAP FINDINGS

Site

Database(s)

EDR ID Number
EPA ID Number

FREDDIE MAC 8000 (Continued)

U003977513

Tank Release Detection: Spill Install	No
Tank Release Detection: Overfill Install	No
Tank Release Detection: Groundwater	No
Tank Release Detection: Int Sec Containment	No
Tank Release Detection: Int Double Walled	No
Tank Release Detection: Other Method	No
Tank Release Detection: Other Note	Not reported
Pipe Release Detection: Leak Deferred	Not reported
Pipe Release Detection: Autoleak	Not reported
Pipe Release Detection: Line Tightness	No
Pipe Release Detection: Stat Invent Recon	No
Pipe Release Detection: Groundwater	No
Pipe Release Detection: Int Sec Containment	No
Pipe Release Det: Interior Double Walled	No
Pipe Release Detection: Other Method	No
Pipe Release Detection: Other Note	Not reported
Pipe Type:	NO VALVE: SUCTION
Pipe Materials: Bare Steel	No
Pipe Materials: Galvanized Steel	No
Pipe Materials: Copper	Yes
Pipe Materials: Fiberglass	No
Pipe Materials: Cath Protect	No
Pipe Materials: Double Walled	No
Pipe Materials: Sec Containment	No
Pipe Materials: Repaired	No
Pipe Materials: Unknown	No
Pipe Materials: Other	No
Pipe Materials: Other Note	Not reported

AST:

Facility ID:	3005772
Facility Type:	COMMERCIAL
CEDS Facility ID:	200000087284

Tank Info:

Owner:

Owner Id:	41835
Owner Name:	Freddie Mac
Owner Address:	8250 Jones Branch Dr
Owner Address2:	Not reported
Owner City/State/Zip:	McLean, VA 22102
Owner Type:	COMMERCIAL
Number of Active AST:	0
Number of Active UST:	0
Number of Inactive AST:	1
Number of Inactive UST:	1

Owner Id:	34056
Owner Name:	West*Group Properties LLC
Owner Address:	1600 Anderson Rd
Owner Address2:	Not reported
Owner City/State/Zip:	McLean, VA 22102
Owner Type:	COMMERCIAL
Number of Active AST:	0
Number of Active UST:	0

Map ID
Direction
Distance
Elevation

MAP FINDINGS

Site

Database(s)

EDR ID Number
EPA ID Number

FREDDIE MAC 8000 (Continued)

U003977513

Number of Inactive AST:	1
Number of Inactive UST:	1
Fed Regulated:	No
Tank Number:	1
Tank Type:	AST
Tank Capacity:	3000
Tank Contents:	DIESEL
Tank Status:	DISMANTLED
Tank Containment:	
Install Date:	6/18/2004
Containment: Curbing	No
Containment: Weirs	No
Containment: Sorbent	No
Containment: Culvert	No
Containment: Diversion	No
Containment: Retention	No
Containment: Dike	No
Containment: Unknown	No
Containment: Other	No
Containment: Other Note	Not reported
Release Detection:	
Release Detection: Ground Water	No
Release Detection: Visual	No
Release Detection: Vapor	No
Release Detection: Interstitial	No
Release Detection: None	No
Release Detection: Other	No
Release Detection: Other Note	Not reported
Release Prevention: Double Bottom	No
Release Prevention: Double Walled	No
Release Prevention: Lined Interior	Not reported
Release Prevention: Poly Jacket	No
Release Prevention: Exc Liner	No
Release Prevention: None	No
Release Prevention: Unknown	No
Release Prevention: Other	No
Release Prevention: Other Note	Not reported
Tank Foundation: Steel	No
Tank Foundation: Earthen	No
Tank Foundation: Concrete Imp	Yes
Tank Foundation: Unknown	No
Tank Foundation: Other	No
Tank Foundation: Other Note	Not reported
Tank Roof: Float	No
Tank Roof: Cone	No
Tank Roof: Breather	Not reported
Tank Roof: Dbldck	Not reported
Tank Roof: Pontoon	Not reported
Tank Roof: Balloon	Not reported
Tank Roof: Lifter	Not reported
Tank Roof: Pan	Not reported
Tank Roof: Other	No
Tank Roof: Other Note	None

Map ID
Direction
Distance
Elevation

MAP FINDINGS

Site

Database(s)

EDR ID Number
EPA ID Number

FREDDIE MAC 8000 (Continued)

U003977513

Tank Material:
Tank Materials: Bare Steel No
Tank Materials: Concrete No
Tank Materials: Insulated Tank Jacket Yes
Tank Materials: Unknown No
Tank Materials: Other No
Tank Materials: Other Note Not reported
Tank Type Cathodic/CP: N
Tank Type Single Wall: N
Tank Type Double Wall: N
Tank Type Lined Interior: N
Tank Type Double Bottom: N
Tank Type Potable/Skid: N
Tank Type Shop Fabricated/Built: N
Tank Type Vaulted Below Grade: N
Tank Type Vertical: N
Tank Type Horizontal: N
Tank Type Unknown: N
Tank Type Other: N
Tank Type Other Specify: N

65
South
< 1/8
0.035 mi.
186 ft.

FREDDIE MAC 8100
8100 JONES BRANCH DR
MCLEAN, VA 22102

VA UST **U003977547**
VA SPILLS **N/A**
VA Financial Assurance

Actual:
363 ft.
Focus Map:
9

Facility:
Facility Id: 3010684
Facility Type: COMMERCIAL
CEDs Facility ID: 200000213622

Owner:
Owner Id: 38063
Owner Name: Federal Home Loan Mortgage Corporation
Owner Address: 8200 Jones Branch Dr
Owner Address2: Not reported
Owner City, State, Zip: McLean, VA 22102
Owner Type: COMMERCIAL
Number of Active AST: 0
Number of Active UST: 1
Number of Inactive AST: 0
Number of Inactive UST: 0

UST:
Facility ID: 3010684
Federally Regulated: Yes

Tank Number: 1
Tank Capacity: 6000
Tank Contents: EMER GENERATOR
Tank Status: **CURR IN USE**
Tank Type: UST

Tank Material:
Install Date: 8/1/1994

Map ID
 Direction
 Distance
 Elevation

MAP FINDINGS

Site

Database(s)

EDR ID Number
 EPA ID Number

FREDDIE MAC 8100 (Continued)

U003977547

Tank Materials: Bare Steel	No
Tank Materials: Cath Protect Steel	No
Tank Materials: Epoxy Steel	No
Tank Materials: Fiberglass	Yes
Tank Materials: Concrete	No
Tank Materials: Composite	No
Tank Materials: Double Walled	Yes
Tank Materials: Lined Interior	No
Tank Materials: Excav Liner	No
Tank Materials: Insulated Tank Jacket	No
Tank Materials: Repaired	No
Tank Materials: Unknown	No
Tank Materials: Other	No
Tank Materials: Other Note	Not reported

Release Detection:

Tank Release Detection: Leak Deferred	Yes
Tank Release Detection: Manual Gauge	No
Tank Release Detection: Auto Gauge	Yes
Tank Release Detection: Tank Tightness	No
Tank Release Detection: Vapor Monitor	No
Tank Release Detection: Inventory	No
Tank Release Detection: Stat Invent Recon	No
Tank Release Detection: Spill Install	Yes
Tank Release Detection: Overfill Install	Yes
Tank Release Detection: Groundwater	No
Tank Release Detection: Int Sec Containment	No
Tank Release Detection: Int Double Walled	No
Tank Release Detection: Other Method	No
Tank Release Detection: Other Note	Not reported
Pipe Release Detection: Leak Deferred	Not reported
Pipe Release Detection: Autoleak	Not reported
Pipe Release Detection: Line Tightness	No
Pipe Release Detection: Stat Invent Recon	No
Pipe Release Detection: Groundwater	No
Pipe Release Detection: Int Sec Containment	No
Pipe Release Det: Interior Double Walled	No
Pipe Release Detection: Other Method	No
Pipe Release Detection: Other Note	Not reported

Pipe Type:

NO VALVE: SUCTION

Pipe Materials: Bare Steel	No
Pipe Materials: Galvanized Steel	No
Pipe Materials: Copper	No
Pipe Materials: Fiberglass	No
Pipe Materials: Cath Protect	No
Pipe Materials: Double Walled	Yes
Pipe Materials: Sec Containment	No
Pipe Materials: Repaired	No
Pipe Materials: Unknown	No
Pipe Materials: Other	No
Pipe Materials: Other Note	Not reported

SPILLS:

Fips City/County: Fairfax County

Map ID
Direction
Distance
Elevation

MAP FINDINGS

Site

Database(s)

EDR ID Number
EPA ID Number

FREDDIE MAC 8100 (Continued)

U003977547

Status: Not reported
Reference Id: Not reported
IR Number: 2008-N-0224
Associated IR: Not reported
Incident Date: 10/01/2007
Call Received Date: 10/01/2007
Closure Comments: See Site Summary for details
Threat To: Not reported
Terrorism (Y/N): NO
Characterize Incident: Not reported
Incident Type: Petroleum
Incident Subtype: Petroleum
Materials: Oil (Fuel-Diesel)(-1 - -1 Unknown)
Effect To Receptor: Not reported
Water Body: Not reported
Low Quantity To Water: Not reported
High Quantity To Water: Not reported
Quantity Units: Not reported
Other Receptors: Not reported
RP Company: Not reported
RP Name: Not reported
Property Owner: Not reported
Property Company: Not reported
Duration Of Event (Hrs): Not reported
Impacts: Not reported
Other Impacts: Not reported
Steps Taken: Not reported
Steps Taken Description: Not reported
System Components: Not reported
Other System Components: Not reported
Cause Of Event: Not reported
Corrective Action Taken: Not reported
Weather Status: Not reported
Precipitation (Wet): Not reported
Discharge Type: Not reported
Discharge Volume: Not reported
Unknown Discharge (Y/N): NO
Site Name: FREDDIE MAC BLDG - GENERATOR FAILURE & LEAK
Closure Date: 10/10/2007
Orig. Call Incident Description: Caller reported emergency generator failure at Freddie MAC Bldg. Amt of diesel released cannot be determined until the repairs have been done.
Original Call Material Description: Diesel (Qty=unknown)
Original Call Location Description: Freddie Mac Bldg - Generator Failure & Leak-8100 Jones Branch Drive-McLean-VA-22108-Fairfax County
Incident Ongoing at time of Call: Not reported
Agencies Notified (Y/N): NO
Other Agencies: Not reported
Permitted (Y/N): NO
Call Reported By Company Name: Kerridan Crompco
Call Property Owner Company Name: Not reported
Call Property Owner Name: Not reported
Site Summary: Tank would not pressurize during tightness testing.

VA Financial Assurance 1:

Facility ID: 3010684
Owner Name: Federal Home Loan Mortgage Corporation

Map ID
Direction
Distance
Elevation

MAP FINDINGS

Site

Database(s)

EDR ID Number
EPA ID Number

FREDDIE MAC 8100 (Continued)

U003977547

ROF Own Id: 38063
Tank Type: UST
Mechanism: Not reported
Gallorage: Not reported
Per Occurrence: Not reported
Third Party: Not reported
Annual Aggregate: Not reported
In Compliance: Not reported
Total Capacity: 6000
CEDS Facility Name: Freddie Mac Building - 8100 Jones Branch Drive
Tank Status: CURR IN USE
Active Federally Regualted UST: Y

66
East
< 1/8
0.038 mi.
200 ft.

SCHMITT RICHARD C RESIDENCE
7106 HOLYROOD DR
MCLEAN, VA

VA LTANKS **S109379247**
N/A

Actual:
302 ft.
Focus Map:
6

LTANKS:
Region: NRO
CEDS Facility Id: 200000850266
Case Status: Closed
Pollution Complaint #: 20093079
Reported: 10/08/2008
Case Closed Date: 07/08/2009
Program: RP Lead
Federally Regulated UST (Y/N): N
Regulated Petroleum UST (1): N
Excluded UST (1): N
Deferred UST (1): N
Partially Deferred UST (1): N
Exempt 1 UST (2): N
Exempt 2 Heating Oil UST (2): Y
Small Heating Oil AST (2): N
Regulated AST (3): N
Unregulated AST (3): N
Other Y/N: N
Unknown Y/N: N
Other Description: Not reported
Heating Oil Category: Category 2

O67
ESE
< 1/8
0.041 mi.
216 ft.

WNB CORPORATION
7655 OLD SPRINGHOUSE ROAD
FAIRFAX, VA 22102
Site 2 of 5 in cluster O

VA LUST **S105983325**
N/A

Actual:
313 ft.
Focus Map:
9

LUST REG NO:
Region: NO
Facility ID: 3012017
Status: Closed
Tank Size: 0
Product: Not reported
Release Date: 08/11/1992
Closed Date: 3/21/2000

Map ID
 Direction
 Distance
 Elevation

MAP FINDINGS

Site

Database(s)

EDR ID Number
 EPA ID Number

WNB CORPORATION (Continued)

S105983325

Case Type: Article 9
 Case Officer: Lewis E. Hilder
 Pollution Complaint #: 93-0288
 Permit Number: 0
 Priority: -

O68
ESE
 < 1/8
 0.041 mi.
 216 ft.

WESTGATE PROPERTY
7655 OLD SPRINGHOUSE RD
MCLEAN, VA 22102

VA LTANKS **U003680265**
VA UST **N/A**

Site 3 of 5 in cluster O

Actual:
313 ft.

LTANKS:

Focus Map:
9

Region: NRO
 CEDS Facility Id: 200000080346
Case Status: Closed
 Pollution Complaint #: 19954228
 Reported: 03/21/1995
 Case Closed Date: 08/24/1995
 Program: RP Lead
 Federally Regulated UST (Y/N): Y
 Regulated Petroleum UST (1): Y
 Excluded UST (1): N
 Deferred UST (1): N
 Partially Deferred UST (1): N
 Exempt 1 UST (2): N
 Exempt 2 Heating Oil UST (2): N
 Small Heating Oil AST (2): N
 Regulated AST (3): N
 Unregulated AST (3): N
 Other Y/N: N
 Unknown Y/N: N
 Other Description: Not reported
 Heating Oil Category: Not reported

Region: NRO
 CEDS Facility Id: 200000080346
Case Status: Closed
 Pollution Complaint #: 19930288
 Reported: 08/11/1992
 Case Closed Date: 03/21/2000
 Program: RP Lead
 Federally Regulated UST (Y/N): Y
 Regulated Petroleum UST (1): Y
 Excluded UST (1): N
 Deferred UST (1): N
 Partially Deferred UST (1): N
 Exempt 1 UST (2): N
 Exempt 2 Heating Oil UST (2): N
 Small Heating Oil AST (2): N
 Regulated AST (3): N
 Unregulated AST (3): N
 Other Y/N: N
 Unknown Y/N: N
 Other Description: Not reported
 Heating Oil Category: Not reported

Map ID
Direction
Distance
Elevation

MAP FINDINGS

Site

Database(s)

EDR ID Number
EPA ID Number

WESTGATE PROPERTY (Continued)

U003680265

Facility:

Facility Id: 3012017
Facility Type: COMMERCIAL
CEDS Facility ID: 200000080346

Owner:

Owner Id: 30211
Owner Name: 1994 FUND II; L.C.
Owner Address: 12500 FAIR LAKES CIRCLE - SUITE 4
Owner Address2: Not reported
Owner City, State, Zip: FAIRFAX, VA 22033
Owner Type: COMMERCIAL
Number of Active AST: 0
Number of Active UST: 0
Number of Inactive AST: 0
Number of Inactive UST: 2

Owner Id: 27261
Owner Name: FLOW LABORATORIES INC
Owner Address: 7655 OLD SPRINGHOUSE RD.
Owner Address2: FAIRFAX
Owner City, State, Zip: MCLEAN, VA 22102
Owner Type: COMMERCIAL
Number of Active AST: 0
Number of Active UST: 0
Number of Inactive AST: 0
Number of Inactive UST: 2

UST:

Facility ID: 3012017
Federally Regulated: Yes

Tank Number: R1
Tank Capacity: 6000
Tank Contents: GASOLINE
Tank Status: REM FROM GRD
Tank Type: UST

Tank Material:

Install Date: 5/2/1981
Tank Materials: Bare Steel: Yes
Tank Materials: Cath Protect Steel: No
Tank Materials: Epoxy Steel: No
Tank Materials: Fiberglass: No
Tank Materials: Concrete: No
Tank Materials: Composite: No
Tank Materials: Double Walled: No
Tank Materials: Lined Interior: No
Tank Materials: Excav Liner: No
Tank Materials: Insulated Tank Jacket: No
Tank Materials: Repaired: No
Tank Materials: Unknown: No
Tank Materials: Other: No
Tank Materials: Other Note: Not reported

Release Detection:

Tank Release Detection: Leak Deferred No

Map ID
 Direction
 Distance
 Elevation

MAP FINDINGS

Site

Database(s)

EDR ID Number
 EPA ID Number

WESTGATE PROPERTY (Continued)

U003680265

Tank Release Detection: Manual Gauge	No
Tank Release Detection: Auto Gauge	No
Tank Release Detection: Tank Tightness	No
Tank Release Detection: Vapor Monitor	No
Tank Release Detection: Inventory	No
Tank Release Detection: Stat Invent Recon	No
Tank Release Detection: Spill Install	No
Tank Release Detection: Overfill Install	No
Tank Release Detection: Groundwater	No
Tank Release Detection: Int Sec Containment	No
Tank Release Detection: Int Double Walled	No
Tank Release Detection: Other Method	No
Tank Release Detection: Other Note	Not reported
Pipe Release Detection: Leak Deferred	Not reported
Pipe Release Detection: Autoleak	Not reported
Pipe Release Detection: Line Tightness	No
Pipe Release Detection: Stat Invent Recon	No
Pipe Release Detection: Groundwater	No
Pipe Release Detection: Int Sec Containment	No
Pipe Release Det: Interior Double Walled	No
Pipe Release Detection: Other Method	No
Pipe Release Detection: Other Note	Not reported
Pipe Type:	NO VALVE: SUCTION
Pipe Materials: Bare Steel	No
Pipe Materials: Galvanized Steel	Yes
Pipe Materials: Copper	No
Pipe Materials: Fiberglass	No
Pipe Materials: Cath Protect	No
Pipe Materials: Double Walled	No
Pipe Materials: Sec Containment	No
Pipe Materials: Repaired	No
Pipe Materials: Unknown	No
Pipe Materials: Other	No
Pipe Materials: Other Note	Not reported
Facility ID:	3012017
Federally Regulated:	No
Tank Number:	R2
Tank Capacity:	10000
Tank Contents:	HEATING OIL
Tank Status:	REM FROM GRD
Tank Type:	UST
Tank Material:	
Install Date:	1/1/1965
Tank Materials: Bare Steel	Yes
Tank Materials: Cath Protect Steel	No
Tank Materials: Epoxy Steel	No
Tank Materials: Fiberglass	No
Tank Materials: Concrete	No
Tank Materials: Composite	No
Tank Materials: Double Walled	No
Tank Materials: Lined Interior	No
Tank Materials: Excav Liner	No
Tank Materials: Insulated Tank Jacket	No

Map ID
 Direction
 Distance
 Elevation

MAP FINDINGS

Site

Database(s)

EDR ID Number
 EPA ID Number

WESTGATE PROPERTY (Continued)

U003680265

Tank Materials: Repaired	No
Tank Materials: Unknown	No
Tank Materials: Other	No
Tank Materials: Other Note	Not reported

Release Detection:

Tank Release Detection: Leak Deferred	No
Tank Release Detection: Manual Gauge	No
Tank Release Detection: Auto Gauge	No
Tank Release Detection: Tank Tightness	No
Tank Release Detection: Vapor Monitor	No
Tank Release Detection: Inventory	No
Tank Release Detection: Stat Invent Recon	No
Tank Release Detection: Spill Install	No
Tank Release Detection: Overfill Install	No
Tank Release Detection: Groundwater	No
Tank Release Detection: Int Sec Containment	No
Tank Release Detection: Int Double Walled	No
Tank Release Detection: Other Method	No
Tank Release Detection: Other Note	Not reported
Pipe Release Detection: Leak Deferred	Not reported
Pipe Release Detection: Autoleak	Not reported
Pipe Release Detection: Line Tightness	No
Pipe Release Detection: Stat Invent Recon	No
Pipe Release Detection: Groundwater	No
Pipe Release Detection: Int Sec Containment	No
Pipe Release Det: Interior Double Walled	No
Pipe Release Detection: Other Method	No
Pipe Release Detection: Other Note	Not reported

Pipe Type:	NO VALVE: SUCTION
Pipe Materials: Bare Steel	No
Pipe Materials: Galvanized Steel	Yes
Pipe Materials: Copper	No
Pipe Materials: Fiberglass	No
Pipe Materials: Cath Protect	No
Pipe Materials: Double Walled	No
Pipe Materials: Sec Containment	No
Pipe Materials: Repaired	No
Pipe Materials: Unknown	No
Pipe Materials: Other	No
Pipe Materials: Other Note	Not reported

O69
ESE
 < 1/8
 0.041 mi.
 216 ft.

FLOW LABORATORIES INC
7655 OLD SPRINGHOUSE ROAD
MCLEAN, VA 22102
 Site 4 of 5 in cluster O

RCRA NonGen / NLR 1000434828
MLTS VAD049499536
FINDS
ECHO

Actual:
 313 ft.

RCRA NonGen / NLR:
 Date form received by agency: 04/25/1994
 Facility name: FLOW LABORATORIES INC
 Facility address: 7655 OLD SPRINGHOUSE ROAD
 MCLEAN, VA 22102
 EPA ID: VAD049499536
 Contact: Not reported

Focus Map:
 9

Map ID
Direction
Distance
Elevation

MAP FINDINGS

Site

Database(s)

EDR ID Number
EPA ID Number

FLOW LABORATORIES INC (Continued)

1000434828

Contact address: Not reported
Not reported
Contact country: US
Contact telephone: Not reported
Contact email: Not reported
EPA Region: 03
Land type: Facility is not located on Indian land. Additional information is not known.
Classification: Non-Generator
Description: Handler: Non-Generators do not presently generate hazardous waste

Owner/Operator Summary:

Owner/operator name: OPERNAME
Owner/operator address: OPERSTREET
OPERCITY, AK 99999
Owner/operator country: Not reported
Owner/operator telephone: 215-555-1212
Owner/operator email: Not reported
Owner/operator fax: Not reported
Owner/operator extension: Not reported
Legal status: Private
Owner/Operator Type: Operator
Owner/Op start date: Not reported
Owner/Op end date: Not reported

Owner/operator name: FLOW LABORATORIES INC
Owner/operator address: OWNERSTREET
OWNERCITY, AK 99999
Owner/operator country: Not reported
Owner/operator telephone: 215-555-1212
Owner/operator email: Not reported
Owner/operator fax: Not reported
Owner/operator extension: Not reported
Legal status: Private
Owner/Operator Type: Owner
Owner/Op start date: Not reported
Owner/Op end date: Not reported

Handler Activities Summary:

U.S. importer of hazardous waste: No
Mixed waste (haz. and radioactive): No
Recycler of hazardous waste: No
Transporter of hazardous waste: No
Treater, storer or disposer of HW: No
Underground injection activity: No
On-site burner exemption: No
Furnace exemption: No
Used oil fuel burner: No
Used oil processor: No
User oil refiner: No
Used oil fuel marketer to burner: No
Used oil Specification marketer: No
Used oil transfer facility: No
Used oil transporter: No

Historical Generators:

Date form received by agency: 11/30/1984

Map ID
Direction
Distance
Elevation

MAP FINDINGS

Site

Database(s)

EDR ID Number
EPA ID Number

FLOW LABORATORIES INC (Continued)

1000434828

Site name: FLOW LABORATORIES INC
Classification: Large Quantity Generator

. Waste code: U010
. Waste name: AZIRINO[2',3':3,4]PYRROLO[1,2-A]INDOLE-4,7-DIONE,
6-AMINO-8-[[[(AMINOCARBONYL)OXY]METHYL]-
1,1A,2,8,8A,8B-HEXAHYDRO-8A-METHOXY-5-METHYL-, [1AS-(1AALPHA,
8BETA,8AALPHA,8BALPHA)]-

. Waste code: U035
. Waste name: BENZENE BUTANOIC ACID, 4-[BIS(2-CHLOROETHYL)AMINO]-

. Waste code: U058
. Waste name: CYCLOPHOSPHAMIDE

. Waste code: U059
. Waste name: DAUNOMYCIN

. Waste code: U122
. Waste name: FORMALDEHYDE

. Waste code: U150
. Waste name: MELPHALAN

. Waste code: U206
. Waste name: GLUCOPYRANOSE, 2-DEOXY-2-(3-METHYL-3-NITROSOUREIDO)-, D-

. Waste code: U237
. Waste name: 2,4-(1H,3H)-PYRIMIDINEDIONE, 5-[BIS(2-CHLOROETHYL)AMINO]-

Violation Status: No violations found

Evaluation Action Summary:

Evaluation date: 11/24/1993
Evaluation: COMPLIANCE EVALUATION INSPECTION ON-SITE
Area of violation: Not reported
Date achieved compliance: Not reported
Evaluation lead agency: State

MLTS:

License Number: 45-19962-01
First License Date: Not reported
License Date: 07/18/88
Lic. Expiration Date: 07/31/93
Contact Name: STEVEN FREY
Contact Phone: Not reported
Institution Code: 19962
Department/Bldg: Not reported
States Allowing Use: Not reported
Store Material Use: No
Redistribution Use: No
Incinerate Use: No
Burial Use: No
Last Inspection Date: 11/01/98
Next Inspection Date: 12/01/91
Licensee Contact: Not reported
Inspector Name: JAY OLPIN

Map ID
 Direction
 Distance
 Elevation

MAP FINDINGS

Site

Database(s)

EDR ID Number
 EPA ID Number

FLOW LABORATORIES INC (Continued)

1000434828

FINDS:

Registry ID: 110005222801

Environmental Interest/Information System

RCRAInfo is a national information system that supports the Resource Conservation and Recovery Act (RCRA) program through the tracking of events and activities related to facilities that generate, transport, and treat, store, or dispose of hazardous waste. RCRAInfo allows RCRA program staff to track the notification, permit, compliance, and corrective action activities required under RCRA.

[Click this hyperlink](#) while viewing on your computer to access additional FINDS: detail in the EDR Site Report.

ECHO:

Envid: 1000434828
 Registry ID: 110005222801
 DFR URL: <http://echo.epa.gov/detailed-facility-report?fid=110005222801>

O70
ESE
< 1/8
0.045 mi.
236 ft.

WESTGATE
7655 OLD SPRINGHOUSE ROAD
FAIRFAX, VA 0
Site 5 of 5 in cluster O

VA LUST S105983619
N/A

Actual:
311 ft.
Focus Map:
9

LUST REG NO:
 Region: NO
 Facility ID: 3012017
Status: Closed
 Tank Size: 0
 Product: Not reported
 Release Date: 03/21/1995
 Closed Date: 8/24/1995
 Case Type: Article 9
 Case Officer: Lewis E. Hilder
 Pollution Complaint #: 95-4228
 Permit Number: 0
 Priority: 3

71
ESE
< 1/8
0.045 mi.
240 ft.

FISHER TRACI L AND FRANK J RESIDENCE
7503 BOX ELDER CT
MCLEAN, VA 22102

VA LTANKS S108514637
N/A

Actual:
276 ft.
Focus Map:
9

LTANKS:
 Region: NRO
 CEDS Facility Id: 200000846670
Case Status: Closed
 Pollution Complaint #: 20073237
 Reported: 04/16/2007
 Case Closed Date: 07/23/2007
 Program: RP Lead

Map ID
 Direction
 Distance
 Elevation

MAP FINDINGS

Site

Database(s)

EDR ID Number
 EPA ID Number

FISHER TRACI L AND FRANK J RESIDENCE (Continued)

S108514637

Federally Regulated UST (Y/N):	N
Regulated Petroleum UST (1):	N
Excluded UST (1):	N
Deferred UST (1):	N
Partially Deferred UST (1):	N
Exempt 1 UST (2):	N
Exempt 2 Heating Oil UST (2):	Y
Small Heating Oil AST (2):	N
Regulated AST (3):	N
Unregulated AST (3):	N
Other Y/N:	N
Unknown Y/N:	N
Other Description:	Not reported
Heating Oil Category:	Category 2

P72
SSW
 < 1/8
 0.056 mi.
 297 ft.

MCLEAN GARFIELD DEVELOPMENT SITE
1575 ANDERSON RD
MCLEAN, VA 22102
 Site 1 of 2 in cluster P

VA LTANKS **S117622683**
N/A

Actual:
318 ft.
Focus Map:
9

LTANKS:
 Region: NRO
 CEDS Facility Id: 200000873122
Case Status: Closed
 Pollution Complaint #: 20153077
 Reported: 10/30/2014
 Case Closed Date: 01/30/2015
 Program: RP Lead
 Federally Regulated UST (Y/N): N
 Regulated Petroleum UST (1): N
 Excluded UST (1): N
 Deferred UST (1): N
 Partially Deferred UST (1): N
 Exempt 1 UST (2): N
 Exempt 2 Heating Oil UST (2): N
 Small Heating Oil AST (2): N
 Regulated AST (3): N
 Unregulated AST (3): N
 Other Y/N: N
 Unknown Y/N: Y
 Other Description: Not reported
 Heating Oil Category: Not reported

73
WNW
 < 1/8
 0.060 mi.
 316 ft.

MCLEAN OFFICE BLDG
7918 JONES BRANCH DR
MCLEAN, VA 22102

VA UST **U003679185**
VA Financial Assurance **N/A**

Actual:
363 ft.
Focus Map:
9

Facility:
 Facility Id: 3005819
 Facility Type: COMMERCIAL
 CEDS Facility ID: 200000076562
Owner:
 Owner Id: 38081

Map ID
Direction
Distance
Elevation

MAP FINDINGS

Site

Database(s)

EDR ID Number
EPA ID Number

MCLEAN OFFICE BLDG (Continued)

U003679185

Owner Name: MCLEAN HOTEL ASSOC
Owner Address: 201 N. UNION ST.; SUITE 350
Owner Address2: C/O THE PROSPECT CO.
Owner City, State, Zip: ALEXANDRIA, VA 22314
Owner Type: COMMERCIAL
Number of Active AST: 0
Number of Active UST: 1
Number of Inactive AST: 0
Number of Inactive UST: 1

Owner Id: 45128
Owner Name: White Pearl Enterprises Limited Liability Corp
Owner Address: 12355 Sunrise Valley Dr Ste 70
Owner Address2: Not reported
Owner City, State, Zip: Reston, VA 20191
Owner Type: COMMERCIAL
Number of Active AST: 0
Number of Active UST: 1
Number of Inactive AST: 0
Number of Inactive UST: 1

UST:

Facility ID: 3005819
Federally Regulated: Yes

Tank Number: 1
Tank Capacity: 20000
Tank Contents: DIESEL
Tank Status: PERM OUT OF USE
Tank Type: UST

Tank Material:

Install Date: 6/20/1985
Tank Materials: Bare Steel No
Tank Materials: Cath Protect Steel No
Tank Materials: Epoxy Steel No
Tank Materials: Fiberglass Yes
Tank Materials: Concrete No
Tank Materials: Composite No
Tank Materials: Double Walled No
Tank Materials: Lined Interior Yes
Tank Materials: Excav Liner No
Tank Materials: Insulated Tank Jacket No
Tank Materials: Repaired No
Tank Materials: Unknown No
Tank Materials: Other No
Tank Materials: Other Note Not reported

Release Detection:

Tank Release Detection: Leak Deferred No
Tank Release Detection: Manual Gauge No
Tank Release Detection: Auto Gauge No
Tank Release Detection: Tank Tightness No
Tank Release Detection: Vapor Monitor No
Tank Release Detection: Inventory No
Tank Release Detection: Stat Invent Recon No
Tank Release Detection: Spill Install No

Map ID
 Direction
 Distance
 Elevation

MAP FINDINGS

Site

Database(s)

EDR ID Number
 EPA ID Number

MCLEAN OFFICE BLDG (Continued)

U003679185

Tank Release Detection: Overfill Install	No
Tank Release Detection: Groundwater	No
Tank Release Detection: Int Sec Containment	No
Tank Release Detection: Int Double Walled	No
Tank Release Detection: Other Method	No
Tank Release Detection: Other Note	Not reported
Pipe Release Detection: Leak Deferred	Not reported
Pipe Release Detection: Autoleak	Not reported
Pipe Release Detection: Line Tightness	No
Pipe Release Detection: Stat Invent Recon	No
Pipe Release Detection: Groundwater	No
Pipe Release Detection: Int Sec Containment	No
Pipe Release Det: Interior Double Walled	No
Pipe Release Detection: Other Method	No
Pipe Release Detection: Other Note	Not reported
Pipe Type:	UNKNOWN
Pipe Materials: Bare Steel	No
Pipe Materials: Galvanized Steel	No
Pipe Materials: Copper	No
Pipe Materials: Fiberglass	No
Pipe Materials: Cath Protect	No
Pipe Materials: Double Walled	No
Pipe Materials: Sec Containment	No
Pipe Materials: Repaired	No
Pipe Materials: Unknown	No
Pipe Materials: Other	Yes
Pipe Materials: Other Note	PIPE ENCASED IN PVC
Facility ID:	3005819
Federally Regulated:	Yes
Tank Number:	2
Tank Capacity:	500
Tank Contents:	EMER GENERATOR
Tank Status:	CURR IN USE
Tank Type:	UST
Tank Material:	
Install Date:	6/20/1985
Tank Materials: Bare Steel	No
Tank Materials: Cath Protect Steel	No
Tank Materials: Epoxy Steel	No
Tank Materials: Fiberglass	Yes
Tank Materials: Concrete	No
Tank Materials: Composite	No
Tank Materials: Double Walled	No
Tank Materials: Lined Interior	No
Tank Materials: Excav Liner	No
Tank Materials: Insulated Tank Jacket	No
Tank Materials: Repaired	No
Tank Materials: Unknown	No
Tank Materials: Other	No
Tank Materials: Other Note	Not reported

Release Detection:

Map ID
Direction
Distance
Elevation

MAP FINDINGS

Site

Database(s)

EDR ID Number
EPA ID Number

MCLEAN OFFICE BLDG (Continued)

U003679185

Tank Release Detection: Leak Deferred	No
Tank Release Detection: Manual Gauge	Yes
Tank Release Detection: Auto Gauge	No
Tank Release Detection: Tank Tightness	No
Tank Release Detection: Vapor Monitor	No
Tank Release Detection: Inventory	No
Tank Release Detection: Stat Invent Recon	No
Tank Release Detection: Spill Install	Yes
Tank Release Detection: Overfill Install	Yes
Tank Release Detection: Groundwater	No
Tank Release Detection: Int Sec Containment	No
Tank Release Detection: Int Double Walled	No
Tank Release Detection: Other Method	No
Tank Release Detection: Other Note	Not reported
Pipe Release Detection: Leak Deferred	Not reported
Pipe Release Detection: Autoleak	Not reported
Pipe Release Detection: Line Tightness	No
Pipe Release Detection: Stat Invent Recon	No
Pipe Release Detection: Groundwater	No
Pipe Release Detection: Int Sec Containment	No
Pipe Release Det: Interior Double Walled	No
Pipe Release Detection: Other Method	No
Pipe Release Detection: Other Note	Not reported
Pipe Type:	NO VALVE: SUCTION
Pipe Materials: Bare Steel	No
Pipe Materials: Galvanized Steel	No
Pipe Materials: Copper	No
Pipe Materials: Fiberglass	No
Pipe Materials: Cath Protect	No
Pipe Materials: Double Walled	No
Pipe Materials: Sec Containment	No
Pipe Materials: Repaired	No
Pipe Materials: Unknown	No
Pipe Materials: Other	Yes
Pipe Materials: Other Note	PIPE ENCASED IN PVC

VA Financial Assurance 1:

Facility ID:	3005819
Owner Name:	White Pearl Enterprises Limited Liability Corp
ROF Own Id:	45128
Tank Type:	UST
Mechanism:	Insurance
Gallonage:	Not reported
Per Occurrence:	500000
Third Party:	500000
Annual Aggregate:	1000000
In Compliance:	Not reported
Total Capacity:	500
CEDS Facility Name:	McLean Hilton Office Complex
Tank Status:	CURR IN USE
Active Federally Regulated UST:	Y

Map ID
Direction
Distance
Elevation

MAP FINDINGS

Site

Database(s)

EDR ID Number
EPA ID Number

Q74 **FOUST JOHN W AND MARILYN J RESIDENCE**
WNW **1311 TIMBERLY LN**
< 1/8 **MCLEAN, VA 22102**
0.061 mi.
323 ft. **Site 1 of 3 in cluster Q**

VA LTANKS **S108247721**
 N/A

Actual: **LTANKS:**
348 ft. Region: NRO
Focus Map: CEDS Facility Id: 200000225084
9 **Case Status:** **Closed**
 Pollution Complaint #: 20073068
 Reported: 10/02/2006
 Case Closed Date: 10/26/2006
 Program: RP Lead
 Federally Regulated UST (Y/N): N
 Regulated Petroleum UST (1): N
 Excluded UST (1): N
 Deferred UST (1): N
 Partially Deferred UST (1): N
 Exempt 1 UST (2): N
 Exempt 2 Heating Oil UST (2): Y
 Small Heating Oil AST (2): N
 Regulated AST (3): N
 Unregulated AST (3): N
 Other Y/N: N
 Unknown Y/N: N
 Other Description: Not reported
 Heating Oil Category: NFA

R75 **THE LINCOLN OFFICE BUILDING**
ESE **1700 OLD MEADOW RD**
< 1/8 **MCLEAN, VA 22102**
0.062 mi.
329 ft. **Site 1 of 2 in cluster R**

VA UST **U004131429**
 N/A

Actual: **Facility:**
346 ft. Facility Id: 3007016
Focus Map: Facility Type: COMMERCIAL
9 CEDS Facility ID: 200000077993

Owner:
Owner Id: 34056
Owner Name: West*Group Properties LLC
Owner Address: 1600 Anderson Rd
Owner Address2: Not reported
Owner City, State, Zip: McLean, VA 22102
Owner Type: COMMERCIAL
Number of Active AST: 1
Number of Active UST: 0
Number of Inactive AST: 0
Number of Inactive UST: 1

Owner Id: 28092
Owner Name: GE AMERICAN COMMUNICATIONS; INC.
Owner Address: 4 RESEARCH WAY - MS 2-16
Owner Address2: MERCER
Owner City, State, Zip: PRINCETON, NJ 8540
Owner Type: PRIVATE
Number of Active AST: 1
Number of Active UST: 0

Map ID
Direction
Distance
Elevation

MAP FINDINGS

Site

Database(s)

EDR ID Number
EPA ID Number

THE LINCOLN OFFICE BUILDING (Continued)

U004131429

Number of Inactive AST:	0
Number of Inactive UST:	1
UST:	
Facility ID:	3007016
Federally Regulated:	Yes
Tank Number:	G1
Tank Capacity:	3000
Tank Contents:	DIESEL
Tank Status:	CLS IN GRD
Tank Type:	UST
Tank Material:	
Install Date:	1/1/1983
Tank Materials: Bare Steel	No
Tank Materials: Cath Protect Steel	Yes
Tank Materials: Epoxy Steel	No
Tank Materials: Fiberglass	No
Tank Materials: Concrete	No
Tank Materials: Composite	No
Tank Materials: Double Walled	No
Tank Materials: Lined Interior	No
Tank Materials: Excav Liner	No
Tank Materials: Insulated Tank Jacket	No
Tank Materials: Repaired	No
Tank Materials: Unknown	No
Tank Materials: Other	No
Tank Materials: Other Note	Not reported
Release Detection:	
Tank Release Detection: Leak Deferred	No
Tank Release Detection: Manual Gauge	No
Tank Release Detection: Auto Gauge	No
Tank Release Detection: Tank Tightness	No
Tank Release Detection: Vapor Monitor	No
Tank Release Detection: Inventory	No
Tank Release Detection: Stat Invent Recon	No
Tank Release Detection: Spill Install	No
Tank Release Detection: Overfill Install	No
Tank Release Detection: Groundwater	No
Tank Release Detection: Int Sec Containment	No
Tank Release Detection: Int Double Walled	No
Tank Release Detection: Other Method	No
Tank Release Detection: Other Note	Not reported
Pipe Release Detection: Leak Deferred	Not reported
Pipe Release Detection: Autoleak	Not reported
Pipe Release Detection: Line Tightness	No
Pipe Release Detection: Stat Invent Recon	No
Pipe Release Detection: Groundwater	No
Pipe Release Detection: Int Sec Containment	No
Pipe Release Det: Interior Double Walled	No
Pipe Release Detection: Other Method	No
Pipe Release Detection: Other Note	Not reported
Pipe Type:	NO VALVE: SUCTION
Pipe Materials: Bare Steel	No

Map ID
 Direction
 Distance
 Elevation

MAP FINDINGS

Site

Database(s)

EDR ID Number
 EPA ID Number

THE LINCOLN OFFICE BUILDING (Continued)

U004131429

Pipe Materials: Galvanized Steel	Yes
Pipe Materials: Copper	No
Pipe Materials: Fiberglass	No
Pipe Materials: Cath Protect	No
Pipe Materials: Double Walled	No
Pipe Materials: Sec Containment	No
Pipe Materials: Repaired	No
Pipe Materials: Unknown	No
Pipe Materials: Other	No
Pipe Materials: Other Note	Not reported

R76
ESE
 < 1/8
 0.062 mi.
 329 ft.

THE LINCOLN OFFICE BUILDING
1700 OLD MEADOW RD
MCLEAN, VA 22102

VA AST A100340930
N/A

Site 2 of 2 in cluster R

Actual:
346 ft.

AST:
 Facility ID: 3007016
 Facility Type: COMMERCIAL
 CEDS Facility ID: 200000077993

Focus Map:
9

Tank Info:

Owner:

Owner Id:	34056
Owner Name:	West*Group Properties LLC
Owner Address:	1600 Anderson Rd
Owner Address2:	Not reported
Owner City/State/Zip:	McLean, VA 22102
Owner Type:	COMMERCIAL
Number of Active AST:	1
Number of Active UST:	0
Number of Inactive AST:	0
Number of Inactive UST:	1

Owner Id:	28092
Owner Name:	GE AMERICAN COMMUNICATIONS; INC.
Owner Address:	4 RESEARCH WAY - MS 2-16
Owner Address2:	MERCER
Owner City/State/Zip:	PRINCETON, NJ 8540
Owner Type:	PRIVATE
Number of Active AST:	1
Number of Active UST:	0
Number of Inactive AST:	0
Number of Inactive UST:	1

Fed Regulated:	No
Tank Number:	M734638
Tank Type:	AST
Tank Capacity:	2000
Tank Contents:	DIESEL
Tank Status:	CURR IN USE

Tank Containment:

Install Date:	1/1/2000
Containment: Curbing	No

Map ID
 Direction
 Distance
 Elevation

MAP FINDINGS

Site

Database(s)

EDR ID Number
 EPA ID Number

THE LINCOLN OFFICE BUILDING (Continued)

A100340930

Containment: Weirs	No
Containment: Sorbent	No
Containment: Culvert	No
Containment: Diversion	No
Containment: Retention	No
Containment: Dike	No
Containment: Unknown	No
Containment: Other	No
Containment: Other Note	Not reported
Release Detection:	
Release Detection: Ground Water	No
Release Detection: Visual	Yes
Release Detection: Vapor	No
Release Detection: Interstitial	No
Release Detection: None	No
Release Detection: Other	No
Release Detection: Other Note	Not reported
Release Prevention: Double Bottom	No
Release Prevention: Double Walled	Yes
Release Prevention: Lined Interior	Not reported
Release Prevention: Poly Jacket	No
Release Prevention: Exc Liner	No
Release Prevention: None	No
Release Prevention: Unknown	No
Release Prevention: Other	No
Release Prevention: Other Note	Not reported
Tank Foundation:	
Tank Foundation: Steel	No
Tank Foundation: Earthen	No
Tank Foundation: Concrete Imp	Yes
Tank Foundation: Unknown	No
Tank Foundation: Other	No
Tank Foundation: Other Note	Not reported
Tank Roof:	
Tank Roof: Float	No
Tank Roof: Cone	No
Tank Roof: Breather	Not reported
Tank Roof: Dbldeck	Not reported
Tank Roof: Pontoon	Not reported
Tank Roof: Balloon	Not reported
Tank Roof: Lifter	Not reported
Tank Roof: Pan	Not reported
Tank Roof: Other	Yes
Tank Roof: Other Note	Horizontal
Tank Material:	
Tank Materials: Bare Steel	No
Tank Materials: Concrete	No
Tank Materials: Insulated Tank Jacket	No
Tank Materials: Unknown	No
Tank Materials: Other	Yes
Tank Materials: Other Note	Steel w/Concret
Tank Type Cathodic/CP:	N
Tank Type Single Wall:	N
Tank Type Double Wall:	N
Tank Type Lined Interior:	N
Tank Type Double Bottom:	N

Map ID
Direction
Distance
Elevation

MAP FINDINGS

Site

Database(s)

EDR ID Number
EPA ID Number

THE LINCOLN OFFICE BUILDING (Continued)

A100340930

Tank Type Potable/Skid: N
Tank Type Shop Fabricated/Built: N
Tank Type Vaulted Below Grade: N
Tank Type Vertical: N
Tank Type Horizontal: N
Tank Type Unknown: N
Tank Type Other: N
Tank Type Other Specify: N

77
ESE
< 1/8
0.065 mi.
343 ft.

GENERATOR BUILDING
1764 OLD MEADOW LN
MCLEAN, VA 22102

VA UST **U003679543**
VA Financial Assurance **N/A**

Actual:
375 ft.
Focus Map:
12

Facility:
Facility Id: 3008098
Facility Type: COMMERCIAL
CEDS Facility ID: 200000080199
Owner:
Owner Id: 34056
Owner Name: West*Group Properties LLC
Owner Address: 1600 Anderson Rd
Owner Address2: Not reported
Owner City, State, Zip: McLean, VA 22102
Owner Type: COMMERCIAL
Number of Active AST: 0
Number of Active UST: 2
Number of Inactive AST: 0
Number of Inactive UST: 2

Owner Id: 47167
Owner Name: BIT Investment Fifty Two Limited Liability Corp
Owner Address: 3050 K St NW Ste 125
Owner Address2: Not reported
Owner City, State, Zip: Washington, DC 20007
Owner Type: COMMERCIAL
Number of Active AST: 0
Number of Active UST: 2
Number of Inactive AST: 0
Number of Inactive UST: 2

Owner Id: 49406
Owner Name: DCII-1764A Old Meadow Road LLC
Owner Address: 4890 W Kennedy Blvd
Owner Address2: Suite 650
Owner City, State, Zip: Tampa, FL 33609
Owner Type: COMMERCIAL
Number of Active AST: 0
Number of Active UST: 2
Number of Inactive AST: 0
Number of Inactive UST: 2

Owner Id: 29055
Owner Name: Visa International Services Incorporated

Map ID
Direction
Distance
Elevation

MAP FINDINGS

Site

Database(s)

EDR ID Number
EPA ID Number

GENERATOR BUILDING (Continued)

U003679543

Owner Address:	1764 Old Meadow Ln
Owner Address2:	Not reported
Owner City, State, Zip:	McLean, VA 22102
Owner Type:	PRIVATE
Number of Active AST:	0
Number of Active UST:	2
Number of Inactive AST:	0
Number of Inactive UST:	2
Owner Id:	47233
Owner Name:	BIT Investment Fifty Five Limited Liability Corp
Owner Address:	One East Pratt Street
Owner Address2:	Fifsth Floor East
Owner City, State, Zip:	Baltimore, MD 21202
Owner Type:	COMMERCIAL
Number of Active AST:	0
Number of Active UST:	2
Number of Inactive AST:	0
Number of Inactive UST:	2
Owner Id:	46066
Owner Name:	TDC Owner Limited Liability Corporation
Owner Address:	c/o Gates Hudson and Associates Incorporated
Owner Address2:	3020 Hamaker Ct Ste 301
Owner City, State, Zip:	Fairfax, VA 22015
Owner Type:	COMMERCIAL
Number of Active AST:	0
Number of Active UST:	2
Number of Inactive AST:	0
Number of Inactive UST:	2
UST:	
Facility ID:	3008098
Federally Regulated:	Yes
Tank Number:	3
Tank Capacity:	12000
Tank Contents:	DIESEL: OFF-ROAD
Tank Status:	CURR IN USE
Tank Type:	UST
Tank Material:	
Install Date:	8/1/1991
Tank Materials: Bare Steel	No
Tank Materials: Cath Protect Steel	No
Tank Materials: Epoxy Steel	No
Tank Materials: Fiberglass	Yes
Tank Materials: Concrete	No
Tank Materials: Composite	No
Tank Materials: Double Walled	Yes
Tank Materials: Lined Interior	No
Tank Materials: Excav Liner	No
Tank Materials: Insulated Tank Jacket	No
Tank Materials: Repaired	No
Tank Materials: Unknown	No
Tank Materials: Other	No
Tank Materials: Other Note	Not reported

Map ID
 Direction
 Distance
 Elevation

MAP FINDINGS

Site

Database(s)

EDR ID Number
 EPA ID Number

GENERATOR BUILDING (Continued)

U003679543

Release Detection:

Tank Release Detection: Leak Deferred	No
Tank Release Detection: Manual Gauge	No
Tank Release Detection: Auto Gauge	Yes
Tank Release Detection: Tank Tightness	Yes
Tank Release Detection: Vapor Monitor	No
Tank Release Detection: Inventory	No
Tank Release Detection: Stat Invent Recon	Yes
Tank Release Detection: Spill Install	No
Tank Release Detection: Overfill Install	Yes
Tank Release Detection: Groundwater	No
Tank Release Detection: Int Sec Containment	No
Tank Release Detection: Int Double Walled	Yes
Tank Release Detection: Other Method	No
Tank Release Detection: Other Note	Not reported
Pipe Release Detection: Leak Deferred	Not reported
Pipe Release Detection: Autoleak	Not reported
Pipe Release Detection: Line Tightness	No
Pipe Release Detection: Stat Invent Recon	No
Pipe Release Detection: Groundwater	No
Pipe Release Detection: Int Sec Containment	No
Pipe Release Det: Interior Double Walled	No
Pipe Release Detection: Other Method	No
Pipe Release Detection: Other Note	Not reported

Pipe Type:

PRESSURE

Pipe Materials: Bare Steel	No
Pipe Materials: Galvanized Steel	No
Pipe Materials: Copper	No
Pipe Materials: Fiberglass	Yes
Pipe Materials: Cath Protect	No
Pipe Materials: Double Walled	Yes
Pipe Materials: Sec Containment	No
Pipe Materials: Repaired	No
Pipe Materials: Unknown	No
Pipe Materials: Other	No
Pipe Materials: Other Note	Not reported

Facility ID:

3008098

Federally Regulated:

Yes

Tank Number:

4

Tank Capacity:

12000

Tank Contents:

DIESEL: OFF-ROAD

Tank Status:

CURR IN USE

Tank Type:

UST

Tank Material:

Install Date:	8/1/1991
Tank Materials: Bare Steel	No
Tank Materials: Cath Protect Steel	No
Tank Materials: Epoxy Steel	No
Tank Materials: Fiberglass	Yes
Tank Materials: Concrete	No
Tank Materials: Composite	No
Tank Materials: Double Walled	Yes

Map ID
Direction
Distance
Elevation

MAP FINDINGS

Site

Database(s)

EDR ID Number
EPA ID Number

GENERATOR BUILDING (Continued)

U003679543

Tank Materials: Lined Interior	No
Tank Materials: Excav Liner	No
Tank Materials: Insulated Tank Jacket	No
Tank Materials: Repaired	No
Tank Materials: Unknown	No
Tank Materials: Other	No
Tank Materials: Other Note	Not reported

Release Detection:

Tank Release Detection: Leak Deferred	No
Tank Release Detection: Manual Gauge	No
Tank Release Detection: Auto Gauge	Yes
Tank Release Detection: Tank Tightness	Yes
Tank Release Detection: Vapor Monitor	No
Tank Release Detection: Inventory	No
Tank Release Detection: Stat Invent Recon	Yes
Tank Release Detection: Spill Install	Yes
Tank Release Detection: Overfill Install	Yes
Tank Release Detection: Groundwater	Yes
Tank Release Detection: Int Sec Containment	No
Tank Release Detection: Int Double Walled	Yes
Tank Release Detection: Other Method	No
Tank Release Detection: Other Note	Not reported
Pipe Release Detection: Leak Deferred	Not reported
Pipe Release Detection: Autoleak	Not reported
Pipe Release Detection: Line Tightness	No
Pipe Release Detection: Stat Invent Recon	No
Pipe Release Detection: Groundwater	No
Pipe Release Detection: Int Sec Containment	No
Pipe Release Det: Interior Double Walled	No
Pipe Release Detection: Other Method	No
Pipe Release Detection: Other Note	Not reported

Pipe Type:	PRESSURE
Pipe Materials: Bare Steel	No
Pipe Materials: Galvanized Steel	No
Pipe Materials: Copper	No
Pipe Materials: Fiberglass	Yes
Pipe Materials: Cath Protect	No
Pipe Materials: Double Walled	Yes
Pipe Materials: Sec Containment	No
Pipe Materials: Repaired	No
Pipe Materials: Unknown	No
Pipe Materials: Other	No
Pipe Materials: Other Note	Not reported

Facility ID:	3008098
Federally Regulated:	Yes

Tank Number:	R1
Tank Capacity:	1500
Tank Contents:	DIESEL
Tank Status:	REM FROM GRD
Tank Type:	UST

Tank Material:

Map ID
Direction
Distance
Elevation

MAP FINDINGS

Site

Database(s)

EDR ID Number
EPA ID Number

GENERATOR BUILDING (Continued)

U003679543

Install Date:	4/25/1977
Tank Materials: Bare Steel	No
Tank Materials: Cath Protect Steel	Yes
Tank Materials: Epoxy Steel	No
Tank Materials: Fiberglass	No
Tank Materials: Concrete	No
Tank Materials: Composite	No
Tank Materials: Double Walled	No
Tank Materials: Lined Interior	No
Tank Materials: Excav Liner	No
Tank Materials: Insulated Tank Jacket	No
Tank Materials: Repaired	No
Tank Materials: Unknown	No
Tank Materials: Other	No
Tank Materials: Other Note	Not reported

Release Detection:	
Tank Release Detection: Leak Deferred	No
Tank Release Detection: Manual Gauge	No
Tank Release Detection: Auto Gauge	No
Tank Release Detection: Tank Tightness	No
Tank Release Detection: Vapor Monitor	No
Tank Release Detection: Inventory	No
Tank Release Detection: Stat Invent Recon	No
Tank Release Detection: Spill Install	No
Tank Release Detection: Overfill Install	No
Tank Release Detection: Groundwater	No
Tank Release Detection: Int Sec Containment	No
Tank Release Detection: Int Double Walled	No
Tank Release Detection: Other Method	No
Tank Release Detection: Other Note	Not reported
Pipe Release Detection: Leak Deferred	Not reported
Pipe Release Detection: Autoleak	Not reported
Pipe Release Detection: Line Tightness	No
Pipe Release Detection: Stat Invent Recon	No
Pipe Release Detection: Groundwater	No
Pipe Release Detection: Int Sec Containment	No
Pipe Release Det: Interior Double Walled	No
Pipe Release Detection: Other Method	No
Pipe Release Detection: Other Note	Not reported

Pipe Type:	UNKNOWN
Pipe Materials: Bare Steel	Yes
Pipe Materials: Galvanized Steel	No
Pipe Materials: Copper	No
Pipe Materials: Fiberglass	No
Pipe Materials: Cath Protect	Yes
Pipe Materials: Double Walled	No
Pipe Materials: Sec Containment	No
Pipe Materials: Repaired	No
Pipe Materials: Unknown	No
Pipe Materials: Other	No
Pipe Materials: Other Note	Not reported

Facility ID:	3008098
Federally Regulated:	Yes

Map ID
Direction
Distance
Elevation

MAP FINDINGS

Site

Database(s)

EDR ID Number
EPA ID Number

GENERATOR BUILDING (Continued)

U003679543

Tank Number:	R2
Tank Capacity:	10000
Tank Contents:	DIESEL
Tank Status:	REM FROM GRD
Tank Type:	UST
Tank Material:	
Install Date:	4/25/1984
Tank Materials: Bare Steel	No
Tank Materials: Cath Protect Steel	No
Tank Materials: Epoxy Steel	No
Tank Materials: Fiberglass	No
Tank Materials: Concrete	No
Tank Materials: Composite	Yes
Tank Materials: Double Walled	No
Tank Materials: Lined Interior	Yes
Tank Materials: Excav Liner	No
Tank Materials: Insulated Tank Jacket	No
Tank Materials: Repaired	No
Tank Materials: Unknown	No
Tank Materials: Other	No
Tank Materials: Other Note	Not reported
Release Detection:	
Tank Release Detection: Leak Deferred	No
Tank Release Detection: Manual Gauge	No
Tank Release Detection: Auto Gauge	No
Tank Release Detection: Tank Tightness	No
Tank Release Detection: Vapor Monitor	No
Tank Release Detection: Inventory	No
Tank Release Detection: Stat Invent Recon	No
Tank Release Detection: Spill Install	No
Tank Release Detection: Overfill Install	No
Tank Release Detection: Groundwater	No
Tank Release Detection: Int Sec Containment	No
Tank Release Detection: Int Double Walled	No
Tank Release Detection: Other Method	No
Tank Release Detection: Other Note	Not reported
Pipe Release Detection: Leak Deferred	Not reported
Pipe Release Detection: Autoleak	Not reported
Pipe Release Detection: Line Tightness	No
Pipe Release Detection: Stat Invent Recon	No
Pipe Release Detection: Groundwater	No
Pipe Release Detection: Int Sec Containment	No
Pipe Release Det: Interior Double Walled	No
Pipe Release Detection: Other Method	No
Pipe Release Detection: Other Note	Not reported
Pipe Type:	
Pipe Type:	UNKNOWN
Pipe Materials: Bare Steel	Yes
Pipe Materials: Galvanized Steel	No
Pipe Materials: Copper	No
Pipe Materials: Fiberglass	No
Pipe Materials: Cath Protect	No
Pipe Materials: Double Walled	No
Pipe Materials: Sec Containment	No
Pipe Materials: Repaired	No

Map ID
 Direction
 Distance
 Elevation

MAP FINDINGS

Site

Database(s)

EDR ID Number
 EPA ID Number

GENERATOR BUILDING (Continued)

U003679543

Pipe Materials: Unknown	No
Pipe Materials: Other	No
Pipe Materials: Other Note	Not reported

VA Financial Assurance 1:

Facility ID:	3008098
Owner Name:	DCII-1764A Old Meadow Road LLC
ROF Own Id:	49406
Tank Type:	UST
Mechanism:	Not reported
Gallonage:	Not reported
Per Occurrence:	Not reported
Third Party:	Not reported
Annual Aggregate:	Not reported
In Compliance:	Not reported
Total Capacity:	12000
CEDS Facility Name:	TDC Owner LLC - McLean Facility
Tank Status:	CURR IN USE
Active Federally Regualted UST:	Y

Facility ID:	3008098
Owner Name:	DCII-1764A Old Meadow Road LLC
ROF Own Id:	49406
Tank Type:	UST
Mechanism:	Not reported
Gallonage:	Not reported
Per Occurrence:	Not reported
Third Party:	Not reported
Annual Aggregate:	Not reported
In Compliance:	Not reported
Total Capacity:	12000
CEDS Facility Name:	TDC Owner LLC - McLean Facility
Tank Status:	CURR IN USE
Active Federally Regualted UST:	Y

78
SE
 < 1/8
 0.067 mi.
 353 ft.

LEBERRE BARBARA A PROPERTY
7017 ARBOR LN
MCLEAN, VA 22101

VA LTANKS S110633640
N/A

Actual:
269 ft.
Focus Map:
6

LTANKS:	
Region:	NRO
CEDS Facility Id:	200000854167
Case Status:	Closed
Pollution Complaint #:	20113054
Reported:	09/10/2010
Case Closed Date:	10/29/2010
Program:	RP Lead
Federally Regulated UST (Y/N):	N
Regulated Petroleum UST (1):	N
Excluded UST (1):	N
Deferred UST (1):	N
Partially Deferred UST (1):	N
Exempt 1 UST (2):	N
Exempt 2 Heating Oil UST (2):	Y

Map ID
Direction
Distance
Elevation

MAP FINDINGS

Site

Database(s)

EDR ID Number
EPA ID Number

LEBERRE BARBARA A PROPERTY (Continued)

S110633640

Small Heating Oil AST (2): N
Regulated AST (3): N
Unregulated AST (3): N
Other Y/N: N
Unknown Y/N: N
Other Description: Not reported
Heating Oil Category: Category 1

79
SSE
< 1/8
0.068 mi.
360 ft.

THE MORGAN AT MCLEAN
1781 CHAIN BRIDGE RD
MCLEAN, VA 22102

VA LTANKS **S106906049**
N/A

Actual:
334 ft.
Focus Map:
9

LTANKS:
Region: NRO
CEDS Facility Id: 200000220803
Case Status: Closed
Pollution Complaint #: 20053249
Reported: 04/18/2005
Case Closed Date: 06/06/2005
Program: RP Lead
Federally Regulated UST (Y/N): N
Regulated Petroleum UST (1): N
Excluded UST (1): N
Deferred UST (1): N
Partially Deferred UST (1): N
Exempt 1 UST (2): N
Exempt 2 Heating Oil UST (2): Y
Small Heating Oil AST (2): N
Regulated AST (3): N
Unregulated AST (3): N
Other Y/N: N
Unknown Y/N: N
Other Description: Not reported
Heating Oil Category: Category 2

80
SSE
< 1/8
0.069 mi.
362 ft.

GORDON HOMES PROPERTY - 6929 RIVER OAKS DRIVE
6929 RIVER OAKS DR
MCLEAN, VA 22101

VA LTANKS **S108936617**
N/A

Actual:
245 ft.
Focus Map:
6

LTANKS:
Region: NRO
CEDS Facility Id: 200000848033
Case Status: Closed
Pollution Complaint #: 20083146
Reported: 11/30/2007
Case Closed Date: 01/08/2008
Program: RP Lead
Federally Regulated UST (Y/N): N
Regulated Petroleum UST (1): N
Excluded UST (1): N
Deferred UST (1): N
Partially Deferred UST (1): N

Map ID
 Direction
 Distance
 Elevation

MAP FINDINGS

Site

Database(s)

EDR ID Number
 EPA ID Number

GORDON HOMES PROPERTY - 6929 RIVER OAKS DRIVE (Continued)

S108936617

Exempt 1 UST (2):	N
Exempt 2 Heating Oil UST (2):	Y
Small Heating Oil AST (2):	N
Regulated AST (3):	N
Unregulated AST (3):	N
Other Y/N:	N
Unknown Y/N:	N
Other Description:	Not reported
Heating Oil Category:	Category 1

S81
WNW
 < 1/8
 0.075 mi.
 394 ft.

FRANKLIN BUILDING LLC
7903 WESTPARK DRIVE
MCCLEAN, VA 22102
 Site 1 of 2 in cluster S

PA MANIFEST **S113740609**
N/A

Actual:
388 ft.

Manifest Details:

Focus Map:
9

Year:	2012
Manifest Number:	009238378JJK
Manifest Type:	TSD Copy
Generator EPA Id:	VAP406201210
Generator Date:	06/20/2012
Mailing Address:	Not reported
Mailing City,St,Zip:	Not reported
Contact Name:	Not reported
Contact Phone:	Not reported
TSD EPA Id:	Not reported
TSD Date:	Not reported
TSD Facility Name:	CYCLE CHEM INC
TSD Facility Address:	550 INDUSTRIAL DR
TSD Facility City:	LEWISBERRY
TSD Facility State:	PA
Facility Telephone:	Not reported
Page Number:	1
Line Number:	1
Waste Number:	D001
Container Number:	1
Container Type:	Cylinders
Waste Quantity:	120
Unit:	Gallons (liquids only)
Handling Code:	Not reported
TSP EPA Id:	PAD067098822
Date TSP Sig:	Not reported

Year:	2012
Manifest Number:	009238378JJK
Manifest Type:	TSD Copy
Generator EPA Id:	VAP406201210
Generator Date:	06/20/2012
Mailing Address:	Not reported
Mailing City,St,Zip:	Not reported
Contact Name:	Not reported
Contact Phone:	Not reported
TSD EPA Id:	Not reported
TSD Date:	Not reported
TSD Facility Name:	CYCLE CHEM INC
TSD Facility Address:	550 INDUSTRIAL DR
TSD Facility City:	LEWISBERRY

Map ID
Direction
Distance
Elevation

MAP FINDINGS

Site

Database(s)

EDR ID Number
EPA ID Number

FRANKLIN BUILDING LLC (Continued)

S113740609

TSD Facility State: PA
Facility Telephone: Not reported
Page Number: 1
Line Number: 2
Waste Number: D001
Container Number: 1
Container Type: Fiberboard or plastic drums, barrels, kegs
Waste Quantity: 60
Unit: Pounds
Handling Code: Not reported
TSP EPA Id: PAD067098822
Date TSP Sig: Not reported

**S82
WNW
< 1/8
0.075 mi.
394 ft.**

**FRANKLIN BUILDING
7903 WESTPARK DRIVE
MCLEAN, VA 22102**

**RCRA NonGen / NLR 1014961921
VAP406201210**

Site 2 of 2 in cluster S

**Actual:
388 ft.**

RCRA NonGen / NLR:

Date form received by agency: 11/15/2012

**Focus Map:
9**

Facility name: FRANKLIN BUILDING
Facility address: 7903 WESTPARK DRIVE
MCLEAN, VA 22102
EPA ID: VAP406201210
Mailing address: OLD MEADOW ROAD
SUITE 650
MCLEAN, VA 22102
Contact: TASSO FLOCOS
Contact address: OLD MEADOW ROAD SUITE 650
MCLEAN, VA 22102
Contact country: US
Contact telephone: 703-556-3776
Contact email: TFLOCOS@CITYLINEPARTNERS.COM
EPA Region: 03
Classification: Non-Generator
Description: Handler: Non-Generators do not presently generate hazardous waste

Owner/Operator Summary:

Owner/operator name: FRANKLIN 7903 WESTPARK LLC
Owner/operator address: OLD MEADOW ROAD SUITE 650
MCLEAN, VA 22102
Owner/operator country: US
Owner/operator telephone: 703-556-3777
Owner/operator email: Not reported
Owner/operator fax: Not reported
Owner/operator extension: Not reported
Legal status: Private
Owner/Operator Type: Owner
Owner/Op start date: 07/22/2010
Owner/Op end date: Not reported
Owner/operator name: TRANSWESTERN CAREY WINSTON, LLC
Owner/operator address: Not reported
Not reported
Owner/operator country: US
Owner/operator telephone: Not reported

Map ID
Direction
Distance
Elevation

MAP FINDINGS

Site

Database(s)

EDR ID Number
EPA ID Number

FRANKLIN BUILDING (Continued)

1014961921

Owner/operator email: Not reported
Owner/operator fax: Not reported
Owner/operator extension: Not reported
Legal status: Private
Owner/Operator Type: Operator
Owner/Op start date: 07/22/2010
Owner/Op end date: Not reported

Handler Activities Summary:

U.S. importer of hazardous waste: No
Mixed waste (haz. and radioactive): No
Recycler of hazardous waste: No
Transporter of hazardous waste: No
Treater, storer or disposer of HW: No
Underground injection activity: No
On-site burner exemption: No
Furnace exemption: No
Used oil fuel burner: No
Used oil processor: No
User oil refiner: No
Used oil fuel marketer to burner: No
Used oil Specification marketer: No
Used oil transfer facility: No
Used oil transporter: No

Historical Generators:

Date form received by agency: 06/21/2012
Site name: FRANKLIN BUILDING
Classification: Conditionally Exempt Small Quantity Generator

Waste code: D001
Waste name: IGNITABLE HAZARDOUS WASTES ARE THOSE WASTES WHICH HAVE A FLASHPOINT OF LESS THAN 140 DEGREES FAHRENHEIT AS DETERMINED BY A PENSKEY-MARTENS CLOSED CUP FLASH POINT TESTER. ANOTHER METHOD OF DETERMINING THE FLASH POINT OF A WASTE IS TO REVIEW THE MATERIAL SAFETY DATA SHEET, WHICH CAN BE OBTAINED FROM THE MANUFACTURER OR DISTRIBUTOR OF THE MATERIAL. LACQUER THINNER IS AN EXAMPLE OF A COMMONLY USED SOLVENT WHICH WOULD BE CONSIDERED AS IGNITABLE HAZARDOUS WASTE.

Violation Status: No violations found

P83
SSW
< 1/8
0.080 mi.
422 ft.

WEST*GATE
1600 ANDERSON ROAD
FAIRFAX, VA 22043
Site 2 of 2 in cluster P

VA LUST S103458577
N/A

Actual:
324 ft.
Focus Map:
9

LUST REG NO:
Region: NO
Facility ID: 3006249
Status: Closed
Tank Size: 0
Product: Not reported
Release Date: 08/25/1992
Closed Date: 3/13/2000
Case Type: Article 9
Case Officer: Lewis E. Hilder
Pollution Complaint #: 93-0405

Map ID
Direction
Distance
Elevation

MAP FINDINGS

Site

Database(s)

EDR ID Number
EPA ID Number

WEST*GATE (Continued)

S103458577

Permit Number: 0
Priority: -

Q84 CHRIST ATHANASIOS G RESIDENCE
WNW 1308 TIMBERLY LN
< 1/8 MCLEAN, VA
0.083 mi.
436 ft. Site 2 of 3 in cluster Q

VA LTANKS S110323235
N/A

Actual: LTANKS:
343 ft. Region: NRO
Focus Map: CEDS Facility Id: 200000853431
9 Case Status: Closed
Pollution Complaint #: 20103279
Reported: 05/06/2010
Case Closed Date: 06/11/2010
Program: RP Lead
Federally Regulated UST (Y/N): N
Regulated Petroleum UST (1): N
Excluded UST (1): N
Deferred UST (1): N
Partially Deferred UST (1): N
Exempt 1 UST (2): N
Exempt 2 Heating Oil UST (2): Y
Small Heating Oil AST (2): N
Regulated AST (3): N
Unregulated AST (3): N
Other Y/N: N
Unknown Y/N: N
Other Description: Not reported
Heating Oil Category: Category 1

Q85 MURPHY TERRENCE J AND CHRISTINA RESIDENCE
WNW 1310 TIMBERLY LN
< 1/8 MCLEAN, VA 22102
0.087 mi.
461 ft. Site 3 of 3 in cluster Q

VA LTANKS S117273646
N/A

Actual: LTANKS:
351 ft. Region: NRO
Focus Map: CEDS Facility Id: 200000878265
9 Case Status: Closed
Pollution Complaint #: 20153003
Reported: 07/01/2014
Case Closed Date: 09/15/2014
Program: RP Lead
Federally Regulated UST (Y/N): N
Regulated Petroleum UST (1): N
Excluded UST (1): N
Deferred UST (1): N
Partially Deferred UST (1): N
Exempt 1 UST (2): N
Exempt 2 Heating Oil UST (2): Y
Small Heating Oil AST (2): N
Regulated AST (3): N
Unregulated AST (3): N

Map ID
Direction
Distance
Elevation

MAP FINDINGS

Site

Database(s)

EDR ID Number
EPA ID Number

MURPHY TERRENCE J AND CHRISTINA RESIDENCE (Continued)

S117273646

Other Y/N: N
Unknown Y/N: N
Other Description: Not reported
Heating Oil Category: Category 1

86
WNW
< 1/8
0.090 mi.
476 ft.

STEPHENSON JAMES W AND PAULA RESIDENCE
1162 OLD GATE CT
MCLEAN, VA 22102

VA LTANKS **S112154020**
N/A

Actual:
326 ft.
Focus Map:
9

LTANKS:
Region: NRO
CEDS Facility Id: 200000857472
Case Status: **Closed**
Pollution Complaint #: 20123202
Reported: 05/09/2012
Case Closed Date: 06/04/2012
Program: RP Lead
Federally Regulated UST (Y/N): N
Regulated Petroleum UST (1): N
Excluded UST (1): N
Deferred UST (1): N
Partially Deferred UST (1): N
Exempt 1 UST (2): N
Exempt 2 Heating Oil UST (2): Y
Small Heating Oil AST (2): N
Regulated AST (3): N
Unregulated AST (3): N
Other Y/N: N
Unknown Y/N: N
Other Description: Not reported
Heating Oil Category: NFA

T87
ESE
< 1/8
0.093 mi.
490 ft.

SPACENET REAL ESTATE HOLDINGS, LLC
1750 OLD MEADOW RD
MCLEAN, VA 22102

VA UST **U003769934**
VA AST **N/A**

Site 1 of 2 in cluster T

Actual:
347 ft.
Focus Map:
12

Facility:
Facility Id: 3037760
Facility Type: COMMERCIAL
CEDS Facility ID: 200000200282
Owner:
Owner Id: 40564
Owner Name: GE Spacenet Services
Owner Address: 1750 Old Meadow Rd
Owner Address2: Not reported
Owner City, State, Zip: McLean, VA 22101
Owner Type: COMMERCIAL
Number of Active AST: 2
Number of Active UST: 0
Number of Inactive AST: 0
Number of Inactive UST: 1

Map ID
Direction
Distance
Elevation

MAP FINDINGS

Site

Database(s)

EDR ID Number
EPA ID Number

SPACENET REAL ESTATE HOLDINGS, LLC (Continued)

U003769934

Owner Id: 39769
Owner Name: Spacenet Real Estate Holdings, LLC
Owner Address: 1750 Old Meadow Road
Owner Address2: Not reported
Owner City, State, Zip: McLean, VA 22102
Owner Type: Not reported
Number of Active AST: 2
Number of Active UST: 0
Number of Inactive AST: 0
Number of Inactive UST: 1

UST:

Facility ID: 3037760
Federally Regulated: Yes

Tank Number: R1
Tank Capacity: 300
Tank Contents: DIESEL
Tank Status: REM FROM GRD
Tank Type: UST

Tank Material:

Install Date: 11/1/1984
Tank Materials: Bare Steel Yes
Tank Materials: Cath Protect Steel No
Tank Materials: Epoxy Steel No
Tank Materials: Fiberglass No
Tank Materials: Concrete No
Tank Materials: Composite No
Tank Materials: Double Walled No
Tank Materials: Lined Interior No
Tank Materials: Excav Liner No
Tank Materials: Insulated Tank Jacket No
Tank Materials: Repaired No
Tank Materials: Unknown No
Tank Materials: Other No
Tank Materials: Other Note Not reported

Release Detection:

Tank Release Detection: Leak Deferred No
Tank Release Detection: Manual Gauge No
Tank Release Detection: Auto Gauge No
Tank Release Detection: Tank Tightness No
Tank Release Detection: Vapor Monitor No
Tank Release Detection: Inventory No
Tank Release Detection: Stat Invent Recon No
Tank Release Detection: Spill Install No
Tank Release Detection: Overfill Install No
Tank Release Detection: Groundwater No
Tank Release Detection: Int Sec Containment No
Tank Release Detection: Int Double Walled No
Tank Release Detection: Other Method No
Tank Release Detection: Other Note Not reported
Pipe Release Detection: Leak Deferred Not reported
Pipe Release Detection: Autoleak Not reported
Pipe Release Detection: Line Tightness No
Pipe Release Detection: Stat Invent Recon No

Map ID
Direction
Distance
Elevation

MAP FINDINGS

Site

Database(s)

EDR ID Number
EPA ID Number

SPACENET REAL ESTATE HOLDINGS, LLC (Continued)

U003769934

Pipe Release Detection: Groundwater	No
Pipe Release Detection: Int Sec Containment	No
Pipe Release Det: Interior Double Walled	No
Pipe Release Detection: Other Method	No
Pipe Release Detection: Other Note	Not reported
Pipe Type:	NO VALVE: SUCTION
Pipe Materials: Bare Steel	Yes
Pipe Materials: Galvanized Steel	No
Pipe Materials: Copper	No
Pipe Materials: Fiberglass	No
Pipe Materials: Cath Protect	No
Pipe Materials: Double Walled	No
Pipe Materials: Sec Containment	No
Pipe Materials: Repaired	No
Pipe Materials: Unknown	No
Pipe Materials: Other	No
Pipe Materials: Other Note	Not reported

AST:

Facility ID:	3037760
Facility Type:	COMMERCIAL
CEDS Facility ID:	200000200282

Tank Info:

Owner:

Owner Id:	40564
Owner Name:	GE Spacenet Services
Owner Address:	1750 Old Meadow Rd
Owner Address2:	Not reported
Owner City/State/Zip:	McLean, VA 22101
Owner Type:	COMMERCIAL
Number of Active AST:	2
Number of Active UST:	0
Number of Inactive AST:	0
Number of Inactive UST:	1

Owner Id:	39769
Owner Name:	Spacenet Real Estate Holdings, LLC
Owner Address:	1750 Old Meadow Road
Owner Address2:	Not reported
Owner City/State/Zip:	McLean, VA 22102
Owner Type:	Not reported
Number of Active AST:	2
Number of Active UST:	0
Number of Inactive AST:	0
Number of Inactive UST:	1

Fed Regulated:	No
Tank Number:	1
Tank Type:	AST
Tank Capacity:	2000
Tank Contents:	DIESEL
Tank Status:	CURR IN USE

Map ID
Direction
Distance
Elevation

MAP FINDINGS

Site

Database(s)

EDR ID Number
EPA ID Number

SPACENET REAL ESTATE HOLDINGS, LLC (Continued)

U003769934

Tank Containment:	
Install Date:	Not reported
Containment: Curbing	No
Containment: Weirs	No
Containment: Sorbent	No
Containment: Culvert	No
Containment: Diversion	No
Containment: Retention	No
Containment: Dike	No
Containment: Unknown	No
Containment: Other	No
Containment: Other Note	Not reported
Release Detection:	
Release Detection: Ground Water	No
Release Detection: Visual	No
Release Detection: Vapor	No
Release Detection: Interstitial	No
Release Detection: None	No
Release Detection: Other	No
Release Detection: Other Note	Not reported
Release Prevention: Double Bottom	No
Release Prevention: Double Walled	No
Release Prevention: Lined Interior	Not reported
Release Prevention: Poly Jacket	No
Release Prevention: Exc Liner	No
Release Prevention: None	No
Release Prevention: Unknown	No
Release Prevention: Other	No
Release Prevention: Other Note	Not reported
Tank Foundation:	
Tank Foundation: Steel	No
Tank Foundation: Earthen	No
Tank Foundation: Concrete Imp	No
Tank Foundation: Unknown	No
Tank Foundation: Other	No
Tank Foundation: Other Note	Not reported
Tank Roof:	
Tank Roof: Float	No
Tank Roof: Cone	No
Tank Roof: Breather	Not reported
Tank Roof: Dbldeck	Not reported
Tank Roof: Pontoon	Not reported
Tank Roof: Balloon	Not reported
Tank Roof: Lifter	Not reported
Tank Roof: Pan	Not reported
Tank Roof: Other	No
Tank Roof: Other Note	Not reported
Tank Material:	
Tank Materials: Bare Steel	No
Tank Materials: Concrete	No
Tank Materials: Insulated Tank Jacket	No
Tank Materials: Unknown	No
Tank Materials: Other	No
Tank Materials: Other Note	Not reported
Tank Type Cathodic/CP:	N
Tank Type Single Wall:	N

Map ID
Direction
Distance
Elevation

MAP FINDINGS

Site

Database(s)

EDR ID Number
EPA ID Number

SPACENET REAL ESTATE HOLDINGS, LLC (Continued)

U003769934

Tank Type Double Wall: N
Tank Type Lined Interior: N
Tank Type Double Bottom: N
Tank Type Potable/Skid: N
Tank Type Shop Fabricated/Built: N
Tank Type Vaulted Below Grade: N
Tank Type Vertical: N
Tank Type Horizontal: N
Tank Type Unknown: N
Tank Type Other: N
Tank Type Other Specify: N

Owner:

Owner Id: 40564
Owner Name: GE Spacenet Services
Owner Address: 1750 Old Meadow Rd
Owner Address2: Not reported
Owner City/State/Zip: McLean, VA 22101
Owner Type: COMMERCIAL
Number of Active AST: 2
Number of Active UST: 0
Number of Inactive AST: 0
Number of Inactive UST: 1

Owner Id: 39769
Owner Name: Spacenet Real Estate Holdings, LLC
Owner Address: 1750 Old Meadow Road
Owner Address2: Not reported
Owner City/State/Zip: McLean, VA 22102
Owner Type: Not reported
Number of Active AST: 2
Number of Active UST: 0
Number of Inactive AST: 0
Number of Inactive UST: 1

Fed Regulated: No
Tank Number: 2
Tank Type: AST
Tank Capacity: 2000
Tank Contents: DIESEL
Tank Status: CURR IN USE

Tank Containment:

Install Date: Not reported
Containment: Curbing No
Containment: Weirs No
Containment: Sorbent No
Containment: Culvert No
Containment: Diversion No
Containment: Retention No
Containment: Dike No
Containment: Unknown No
Containment: Other No
Containment: Other Note Not reported

Map ID
Direction
Distance
Elevation

MAP FINDINGS

Site

Database(s)

EDR ID Number
EPA ID Number

SPACENET REAL ESTATE HOLDINGS, LLC (Continued)

U003769934

Release Detection:

Release Detection: Ground Water	No
Release Detection: Visual	No
Release Detection: Vapor	No
Release Detection: Interstitial	No
Release Detection: None	No
Release Detection: Other	No
Release Detection: Other Note	Not reported
Release Prevention: Double Bottom	No
Release Prevention: Double Walled	No
Release Prevention: Lined Interior	Not reported
Release Prevention: Poly Jacket	No
Release Prevention: Exc Liner	No
Release Prevention: None	No
Release Prevention: Unknown	No
Release Prevention: Other	No
Release Prevention: Other Note	Not reported

Tank Foundation: Steel	No
Tank Foundation: Earthen	No
Tank Foundation: Concrete Imp	No
Tank Foundation: Unknown	No
Tank Foundation: Other	No
Tank Foundation: Other Note	Not reported
Tank Roof: Float	No
Tank Roof: Cone	No
Tank Roof: Breather	Not reported
Tank Roof: Dbldeck	Not reported
Tank Roof: Pontoon	Not reported
Tank Roof: Balloon	Not reported
Tank Roof: Lifter	Not reported
Tank Roof: Pan	Not reported
Tank Roof: Other	No
Tank Roof: Other Note	Not reported

Tank Material:

Tank Materials: Bare Steel	No
Tank Materials: Concrete	No
Tank Materials: Insulated Tank Jacket	No
Tank Materials: Unknown	No
Tank Materials: Other	No
Tank Materials: Other Note	Not reported
Tank Type Cathodic/CP:	N
Tank Type Single Wall:	N
Tank Type Double Wall:	N
Tank Type Lined Interior:	N
Tank Type Double Bottom:	N
Tank Type Potable/Skid:	N
Tank Type Shop Fabricated/Built:	N
Tank Type Vaulted Below Grade:	N
Tank Type Vertical:	N
Tank Type Horizontal:	N
Tank Type Unknown:	N
Tank Type Other:	N
Tank Type Other Specify:	N

Map ID
Direction
Distance
Elevation

MAP FINDINGS

Site

Database(s)

EDR ID Number
EPA ID Number

U89 **ALLIED SIGNAL**
SE **1768 OLD MEADOW ROAD**
< 1/8 **FAIRFAX, VA 22102**
0.101 mi.
531 ft. **Site 2 of 4 in cluster U**

VA LUST **S104406964**
N/A

Actual: LUST REG NO:
349 ft. Region: NO
Focus Map: Facility ID: 3900904
12 **Status:** **Closed**
 Tank Size: 0
 Product: Not reported
 Release Date: 03/21/1994
 Closed Date: 5/4/1994
 Case Type: Article 11
 Case Officer: Randy Chapman
 Pollution Complaint #: 94-2977
 Permit Number: 0
 Priority: -

U90 **ALLIED SIG-BENDIX COMM DIV**
SE **1768 OLD MEADOW ROAD**
< 1/8 **MCLEAN, VA 22101**
0.101 mi.
531 ft. **Site 3 of 4 in cluster U**

RCRA NonGen / NLR **1000248715**
VAD077802098

Actual: RCRA NonGen / NLR:
349 ft. Date form received by agency: 11/18/1980
Focus Map: Facility name: ALLIED SIG-BENDIX COMM DIV
12 Facility address: 1768 OLD MEADOW ROAD
 MCLEAN, VA 22101
 EPA ID: VAD077802098
 Contact: RUSSELL GLISSON
 Contact address: 1768 OLD MEADOW ROAD
 MCLEAN, VA 22101
 Contact country: US
 Contact telephone: 301-823-2200
 Contact email: Not reported
 EPA Region: 03
 Land type: Facility is not located on Indian land. Additional information is not known.
 Classification: Non-Generator
 Description: Handler: Non-Generators do not presently generate hazardous waste

Owner/Operator Summary:
Owner/operator name: OPERNAME
Owner/operator address: OPERSTREET
 OPERCITY, AK 99999
Owner/operator country: Not reported
Owner/operator telephone: 215-555-1212
Owner/operator email: Not reported
Owner/operator fax: Not reported
Owner/operator extension: Not reported
Legal status: Private
Owner/Operator Type: Operator
Owner/Op start date: Not reported
Owner/Op end date: Not reported

Owner/operator name: Not reported
Owner/operator address: OWNERSTREET

Map ID
Direction
Distance
Elevation

MAP FINDINGS

Site

Database(s)

EDR ID Number
EPA ID Number

ALLIED SIG-BENDIX COMM DIV (Continued)

1000248715

OWNERCITY, AK 99999
Owner/operator country: Not reported
Owner/operator telephone: 215-555-1212
Owner/operator email: Not reported
Owner/operator fax: Not reported
Owner/operator extension: Not reported
Legal status: Private
Owner/Operator Type: Owner
Owner/Op start date: Not reported
Owner/Op end date: Not reported

Handler Activities Summary:

U.S. importer of hazardous waste: No
Mixed waste (haz. and radioactive): No
Recycler of hazardous waste: No
Transporter of hazardous waste: No
Treater, storer or disposer of HW: No
Underground injection activity: No
On-site burner exemption: No
Furnace exemption: No
Used oil fuel burner: No
Used oil processor: No
User oil refiner: No
Used oil fuel marketer to burner: No
Used oil Specification marketer: No
Used oil transfer facility: No
Used oil transporter: No

. Waste code: D001
. Waste name: IGNITABLE HAZARDOUS WASTES ARE THOSE WASTES WHICH HAVE A FLASHPOINT OF LESS THAN 140 DEGREES FAHRENHEIT AS DETERMINED BY A PENSKEY-MARTENS CLOSED CUP FLASH POINT TESTER. ANOTHER METHOD OF DETERMINING THE FLASH POINT OF A WASTE IS TO REVIEW THE MATERIAL SAFETY DATA SHEET, WHICH CAN BE OBTAINED FROM THE MANUFACTURER OR DISTRIBUTOR OF THE MATERIAL. LACQUER THINNER IS AN EXAMPLE OF A COMMONLY USED SOLVENT WHICH WOULD BE CONSIDERED AS IGNITABLE HAZARDOUS WASTE.

. Waste code: F001
. Waste name: THE FOLLOWING SPENT HALOGENATED SOLVENTS USED IN DEGREASING: TETRACHLOROETHYLENE, TRICHLOROETHYLENE, METHYLENE CHLORIDE, 1,1,1-TRICHLOROETHANE, CARBON TETRACHLORIDE, AND CHLORINATED FLUOROCARBONS; ALL SPENT SOLVENT MIXTURES/BLENDS USED IN DEGREASING CONTAINING, BEFORE USE, A TOTAL OF TEN PERCENT OR MORE (BY VOLUME) OF ONE OR MORE OF THE ABOVE HALOGENATED SOLVENTS OR THOSE SOLVENTS LISTED IN F002, F004, AND F005, AND STILL BOTTOMS FROM THE RECOVERY OF THESE SPENT SOLVENTS AND SPENT SOLVENT MIXTURES.

. Waste code: F003
. Waste name: THE FOLLOWING SPENT NON-HALOGENATED SOLVENTS: XYLENE, ACETONE, ETHYL ACETATE, ETHYL BENZENE, ETHYL ETHER, METHYL ISOBUTYL KETONE, N-BUTYL ALCOHOL, CYCLOHEXANONE, AND METHANOL; ALL SPENT SOLVENT MIXTURES/BLENDS CONTAINING, BEFORE USE, ONLY THE ABOVE SPENT NON-HALOGENATED SOLVENTS; AND ALL SPENT SOLVENT MIXTURES/BLENDS CONTAINING, BEFORE USE, ONE OR MORE OF THE ABOVE NON-HALOGENATED SOLVENTS, AND, A TOTAL OF TEN PERCENT OR MORE (BY VOLUME) OF ONE OR MORE OF THOSE SOLVENTS LISTED IN F001, F002, F004, AND F005, AND STILL BOTTOMS FROM THE RECOVERY OF THESE SPENT SOLVENTS AND SPENT SOLVENT

Map ID
Direction
Distance
Elevation

MAP FINDINGS

Site

Database(s)

EDR ID Number
EPA ID Number

ALLIED SIG-BENDIX COMM DIV (Continued)

1000248715

MIXTURES.

- . Waste code: F005
- . Waste name: THE FOLLOWING SPENT NON-HALOGENATED SOLVENTS: TOLUENE, METHYL ETHYL KETONE, CARBON DISULFIDE, ISOBUTANOL, PYRIDINE, BENZENE, 2-ETHOXYETHANOL, AND 2-NITROPROPANE; ALL SPENT SOLVENT MIXTURES/BLENDS CONTAINING, BEFORE USE, A TOTAL OF TEN PERCENT OR MORE (BY VOLUME) OF ONE OR MORE OF THE ABOVE NON-HALOGENATED SOLVENTS OR THOSE SOLVENTS LISTED IN F001, F002, OR F004; AND STILL BOTTOMS FROM THE RECOVERY OF THESE SPENT SOLVENTS AND SPENT SOLVENT MIXTURES.

Historical Generators:

Date form received by agency: 08/11/1980
Site name: ALLIED SIG-BENDIX COMM DIV
Classification: Not a generator, verified

- . Waste code: D000
- . Waste name: Not Defined

- . Waste code: D001
- . Waste name: IGNITABLE HAZARDOUS WASTES ARE THOSE WASTES WHICH HAVE A FLASHPOINT OF LESS THAN 140 DEGREES FAHRENHEIT AS DETERMINED BY A PENSKY-MARTENS CLOSED CUP FLASH POINT TESTER. ANOTHER METHOD OF DETERMINING THE FLASH POINT OF A WASTE IS TO REVIEW THE MATERIAL SAFETY DATA SHEET, WHICH CAN BE OBTAINED FROM THE MANUFACTURER OR DISTRIBUTOR OF THE MATERIAL. LACQUER THINNER IS AN EXAMPLE OF A COMMONLY USED SOLVENT WHICH WOULD BE CONSIDERED AS IGNITABLE HAZARDOUS WASTE.

- . Waste code: D003
- . Waste name: A MATERIAL IS CONSIDERED TO BE A REACTIVE HAZARDOUS WASTE IF IT IS NORMALLY UNSTABLE, REACTS VIOLENTLY WITH WATER, GENERATES TOXIC GASES WHEN EXPOSED TO WATER OR CORROSIVE MATERIALS, OR IF IT IS CAPABLE OF DETONATION OR EXPLOSION WHEN EXPOSED TO HEAT OR A FLAME. ONE EXAMPLE OF SUCH WASTE WOULD BY WASTE GUNPOWDER.

- . Waste code: F001
- . Waste name: THE FOLLOWING SPENT HALOGENATED SOLVENTS USED IN DEGREASING: TETRACHLOROETHYLENE, TRICHLOROETHYLENE, METHYLENE CHLORIDE, 1,1,1-TRICHLOROETHANE, CARBON TETRACHLORIDE, AND CHLORINATED FLUOROCARBONS; ALL SPENT SOLVENT MIXTURES/BLENDS USED IN DEGREASING CONTAINING, BEFORE USE, A TOTAL OF TEN PERCENT OR MORE (BY VOLUME) OF ONE OR MORE OF THE ABOVE HALOGENATED SOLVENTS OR THOSE SOLVENTS LISTED IN F002, F004, AND F005, AND STILL BOTTOMS FROM THE RECOVERY OF THESE SPENT SOLVENTS AND SPENT SOLVENT MIXTURES.

- . Waste code: F002
- . Waste name: THE FOLLOWING SPENT HALOGENATED SOLVENTS: TETRACHLOROETHYLENE, METHYLENE CHLORIDE, TRICHLOROETHYLENE, 1,1,1-TRICHLOROETHANE, CHLORO BENZENE, 1,1,2-TRICHLORO-1,2,2-TRIFLUOROETHANE, ORTHO-DICHLOROBENZENE, TRICHLOROFLUOROMETHANE, AND 1,1,2-TRICHLOROETHANE; ALL SPENT SOLVENT MIXTURES/BLENDS CONTAINING, BEFORE USE, A TOTAL OF TEN PERCENT OR MORE (BY VOLUME) OF ONE OR MORE OF THE ABOVE HALOGENATED SOLVENTS OR THOSE LISTED IN F001, F004, OR F005, AND STILL BOTTOMS FROM THE RECOVERY OF THESE SPENT SOLVENTS AND SPENT SOLVENT MIXTURES.

- . Waste code: F003

Map ID
Direction
Distance
Elevation

MAP FINDINGS

Site

Database(s)

EDR ID Number
EPA ID Number

ALLIED SIG-BENDIX COMM DIV (Continued)

1000248715

. Waste name: THE FOLLOWING SPENT NON-HALOGENATED SOLVENTS: XYLENE, ACETONE, ETHYL ACETATE, ETHYL BENZENE, ETHYL ETHER, METHYL ISOBUTYL KETONE, N-BUTYL ALCOHOL, CYCLOHEXANONE, AND METHANOL; ALL SPENT SOLVENT MIXTURES/BLENDS CONTAINING, BEFORE USE, ONLY THE ABOVE SPENT NON-HALOGENATED SOLVENTS; AND ALL SPENT SOLVENT MIXTURES/BLENDS CONTAINING, BEFORE USE, ONE OR MORE OF THE ABOVE NON-HALOGENATED SOLVENTS, AND, A TOTAL OF TEN PERCENT OR MORE (BY VOLUME) OF ONE OR MORE OF THOSE SOLVENTS LISTED IN F001, F002, F004, AND F005, AND STILL BOTTOMS FROM THE RECOVERY OF THESE SPENT SOLVENTS AND SPENT SOLVENT MIXTURES.

. Waste code: F005
. Waste name: THE FOLLOWING SPENT NON-HALOGENATED SOLVENTS: TOLUENE, METHYL ETHYL KETONE, CARBON DISULFIDE, ISOBUTANOL, PYRIDINE, BENZENE, 2-ETHOXYETHANOL, AND 2-NITROPROPANE; ALL SPENT SOLVENT MIXTURES/BLENDS CONTAINING, BEFORE USE, A TOTAL OF TEN PERCENT OR MORE (BY VOLUME) OF ONE OR MORE OF THE ABOVE NON-HALOGENATED SOLVENTS OR THOSE SOLVENTS LISTED IN F001, F002, OR F004; AND STILL BOTTOMS FROM THE RECOVERY OF THESE SPENT SOLVENTS AND SPENT SOLVENT MIXTURES.

Facility Has Received Notices of Violations:

Regulation violated: Not reported
Area of violation: Generators - General
Date violation determined: 05/18/1988
Date achieved compliance: 07/27/1988
Violation lead agency: State
Enforcement action: WRITTEN INFORMAL
Enforcement action date: 05/18/1988
Enf. disposition status: Not reported
Enf. disp. status date: Not reported
Enforcement lead agency: State
Proposed penalty amount: Not reported
Final penalty amount: Not reported
Paid penalty amount: Not reported

Regulation violated: Not reported
Area of violation: Generators - General
Date violation determined: 02/27/1986
Date achieved compliance: 04/21/1986
Violation lead agency: State
Enforcement action: WRITTEN INFORMAL
Enforcement action date: 02/28/1986
Enf. disposition status: Not reported
Enf. disp. status date: Not reported
Enforcement lead agency: State
Proposed penalty amount: Not reported
Final penalty amount: Not reported
Paid penalty amount: Not reported

Evaluation Action Summary:

Evaluation date: 05/18/1988
Evaluation: COMPLIANCE EVALUATION INSPECTION ON-SITE
Area of violation: Generators - General
Date achieved compliance: 07/27/1988
Evaluation lead agency: State

Map ID
 Direction
 Distance
 Elevation

MAP FINDINGS

Site

Database(s)

EDR ID Number
 EPA ID Number

ALLIED SIG-BENDIX COMM DIV (Continued)

1000248715

Evaluation date: 02/27/1986
 Evaluation: COMPLIANCE EVALUATION INSPECTION ON-SITE
 Area of violation: Generators - General
 Date achieved compliance: 04/21/1986
 Evaluation lead agency: State

U91
SE
 < 1/8
 0.101 mi.
 531 ft.

NEXTEL NOC/MSO/TECH LAB/PKT DATA
1768 OLD MEADOW RD
MCLEAN, VA 22102
Site 4 of 4 in cluster U

VA AST A100213134
N/A

Actual:
349 ft.
Focus Map:
12

AST:
 Facility ID: 3038630
 Facility Type: COMMERCIAL
 CEDS Facility ID: 200000186106

Tank Info:

Owner:
 Owner Id: 45762
 Owner Name: Sprint Nextel
 Owner Address: 6480 Sprint Pkwy
 Owner Address2: Not reported
 Owner City/State/Zip: Overland Park, KS 66251
 Owner Type: PRIVATE
 Number of Active AST: 5
 Number of Active UST: 0
 Number of Inactive AST: 0
 Number of Inactive UST: 0

Fed Regulated: No
 Tank Number: 1
 Tank Type: AST
 Tank Capacity: 1000
 Tank Contents: DIESEL
 Tank Status: CURR IN USE

Tank Containment:

Install Date: 1/30/1998
 Containment: Curbing No
 Containment: Weirs No
 Containment: Sorbent No
 Containment: Culvert No
 Containment: Diversion No
 Containment: Retention No
 Containment: Dike No
 Containment: Unknown Yes
 Containment: Other No
 Containment: Other Note Not reported

Release Detection:

Release Detection: Ground Water No
 Release Detection: Visual No
 Release Detection: Vapor No
 Release Detection: Interstitial No
 Release Detection: None Yes
 Release Detection: Other No
 Release Detection: Other Note Not reported
 Release Prevention: Double Bottom No

Map ID
Direction
Distance
Elevation

MAP FINDINGS

Site

Database(s)

EDR ID Number
EPA ID Number

NEXTEL NOC/MSO/TECH LAB/PKT DATA (Continued)

A100213134

Release Prevention: Double Walled	Yes
Release Prevention: Lined Interior	Not reported
Release Prevention: Poly Jacket	No
Release Prevention: Exc Liner	No
Release Prevention: None	No
Release Prevention: Unknown	No
Release Prevention: Other	No
Release Prevention: Other Note	Not reported
Tank Foundation: Steel	No
Tank Foundation: Earthen	No
Tank Foundation: Concrete Imp	Yes
Tank Foundation: Unknown	No
Tank Foundation: Other	No
Tank Foundation: Other Note	Not reported
Tank Roof: Float	No
Tank Roof: Cone	No
Tank Roof: Breather	Not reported
Tank Roof: Dbldeck	Not reported
Tank Roof: Pontoon	Not reported
Tank Roof: Balloon	Not reported
Tank Roof: Lifter	Not reported
Tank Roof: Pan	Not reported
Tank Roof: Other	Yes
Tank Roof: Other Note	None-Horizontal tank

Tank Material:

Tank Materials: Bare Steel	No
Tank Materials: Concrete	Yes
Tank Materials: Insulated Tank Jacket	No
Tank Materials: Unknown	No
Tank Materials: Other	Yes
Tank Materials: Other Note	totally above ground, steel w concrete
Tank Type Cathodic/CP:	N
Tank Type Single Wall:	N
Tank Type Double Wall:	N
Tank Type Lined Interior:	N
Tank Type Double Bottom:	N
Tank Type Potable/Skid:	N
Tank Type Shop Fabricated/Built:	N
Tank Type Vaulted Below Grade:	N
Tank Type Vertical:	N
Tank Type Horizontal:	N
Tank Type Unknown:	N
Tank Type Other:	N
Tank Type Other Specify:	N

Owner:

Owner Id:	45762
Owner Name:	Sprint Nextel
Owner Address:	6480 Sprint Pkwy
Owner Address2:	Not reported
Owner City/State/Zip:	Overland Park, KS 66251
Owner Type:	PRIVATE
Number of Active AST:	5

Map ID
Direction
Distance
Elevation

MAP FINDINGS

Site

Database(s)

EDR ID Number
EPA ID Number

NEXTEL NOC/MSO/TECH LAB/PKT DATA (Continued)

A100213134

Number of Active UST:	0
Number of Inactive AST:	0
Number of Inactive UST:	0
Fed Regulated:	No
Tank Number:	2
Tank Type:	AST
Tank Capacity:	2000
Tank Contents:	DIESEL
Tank Status:	CURR IN USE
Tank Containment:	
Install Date:	2/24/2000
Containment: Curbing	No
Containment: Weirs	No
Containment: Sorbent	No
Containment: Culvert	No
Containment: Diversion	No
Containment: Retention	No
Containment: Dike	No
Containment: Unknown	Yes
Containment: Other	No
Containment: Other Note	Not reported
Release Detection:	
Release Detection: Ground Water	No
Release Detection: Visual	No
Release Detection: Vapor	No
Release Detection: Interstitial	No
Release Detection: None	No
Release Detection: Other	Yes
Release Detection: Other Note	Not reported
Release Prevention: Double Bottom	Yes
Release Prevention: Double Walled	Yes
Release Prevention: Lined Interior	Not reported
Release Prevention: Poly Jacket	No
Release Prevention: Exc Liner	No
Release Prevention: None	No
Release Prevention: Unknown	No
Release Prevention: Other	No
Release Prevention: Other Note	Not reported
Tank Foundation:	
Tank Foundation: Steel	No
Tank Foundation: Earthen	No
Tank Foundation: Concrete Imp	Yes
Tank Foundation: Unknown	No
Tank Foundation: Other	No
Tank Foundation: Other Note	Not reported
Tank Roof:	
Tank Roof: Float	No
Tank Roof: Cone	No
Tank Roof: Breather	Not reported
Tank Roof: Dbldck	Not reported
Tank Roof: Pontoon	Not reported
Tank Roof: Balloon	Not reported
Tank Roof: Lifter	Not reported
Tank Roof: Pan	Not reported
Tank Roof: Other	Yes

Map ID
Direction
Distance
Elevation

MAP FINDINGS

Site

Database(s)

EDR ID Number
EPA ID Number

NEXTEL NOC/MSO/TECH LAB/PKT DATA (Continued)

A100213134

Tank Roof: Other Note None-Horizontal tank

Tank Material:

Tank Materials: Bare Steel Yes
Tank Materials: Concrete No
Tank Materials: Insulated Tank Jacket No
Tank Materials: Unknown No
Tank Materials: Other Yes
Tank Materials: Other Note totalt above ground
Tank Type Cathodic/CP: N
Tank Type Single Wall: N
Tank Type Double Wall: N
Tank Type Lined Interior: N
Tank Type Double Bottom: N
Tank Type Potable/Skid: N
Tank Type Shop Fabricated/Built: N
Tank Type Vaulted Below Grade: N
Tank Type Vertical: N
Tank Type Horizontal: N
Tank Type Unknown: N
Tank Type Other: N
Tank Type Other Specify: N

Owner:

Owner Id: 45762
Owner Name: Sprint Nextel
Owner Address: 6480 Sprint Pkwy
Owner Address2: Not reported
Owner City/State/Zip: Overland Park, KS 66251
Owner Type: PRIVATE
Number of Active AST: 5
Number of Active UST: 0
Number of Inactive AST: 0
Number of Inactive UST: 0

Fed Regulated: No
Tank Number: 3
Tank Type: AST
Tank Capacity: 2000
Tank Contents: DIESEL
Tank Status: CURR IN USE

Tank Containment:

Install Date: 3/1/1999
Containment: Curbing No
Containment: Weirs No
Containment: Sorbent Yes
Containment: Culvert No
Containment: Diversion No
Containment: Retention No
Containment: Dike No
Containment: Unknown No
Containment: Other No
Containment: Other Note Not reported

Map ID
 Direction
 Distance
 Elevation

MAP FINDINGS

Site

Database(s)

EDR ID Number
 EPA ID Number

NEXTEL NOC/MSO/TECH LAB/PKT DATA (Continued)

A100213134

Release Detection:

Release Detection: Ground Water	No
Release Detection: Visual	Yes
Release Detection: Vapor	No
Release Detection: Interstitial	No
Release Detection: None	No
Release Detection: Other	No
Release Detection: Other Note	Not reported
Release Prevention: Double Bottom	No
Release Prevention: Double Walled	Yes
Release Prevention: Lined Interior	Not reported
Release Prevention: Poly Jacket	No
Release Prevention: Exc Liner	No
Release Prevention: None	No
Release Prevention: Unknown	No
Release Prevention: Other	No
Release Prevention: Other Note	Not reported

Tank Foundation: Steel	No
Tank Foundation: Earthen	No
Tank Foundation: Concrete Imp	Yes
Tank Foundation: Unknown	No
Tank Foundation: Other	No
Tank Foundation: Other Note	Not reported
Tank Roof: Float	No
Tank Roof: Cone	No
Tank Roof: Breather	Not reported
Tank Roof: Dbldeck	Not reported
Tank Roof: Pontoon	Not reported
Tank Roof: Balloon	Not reported
Tank Roof: Lifter	Not reported
Tank Roof: Pan	Not reported
Tank Roof: Other	Yes
Tank Roof: Other Note	None

Tank Material:

Tank Materials: Bare Steel	Yes
Tank Materials: Concrete	No
Tank Materials: Insulated Tank Jacket	No
Tank Materials: Unknown	No
Tank Materials: Other	Yes
Tank Materials: Other Note	Bare steel welded, totally above ground
Tank Type Cathodic/CP:	N
Tank Type Single Wall:	N
Tank Type Double Wall:	N
Tank Type Lined Interior:	N
Tank Type Double Bottom:	N
Tank Type Potable/Skid:	N
Tank Type Shop Fabricated/Built:	N
Tank Type Vaulted Below Grade:	N
Tank Type Vertical:	N
Tank Type Horizontal:	N
Tank Type Unknown:	N
Tank Type Other:	N
Tank Type Other Specify:	N

Map ID
Direction
Distance
Elevation

MAP FINDINGS

Site

Database(s)

EDR ID Number
EPA ID Number

NEXTEL NOC/MSO/TECH LAB/PKT DATA (Continued)

A100213134

Owner:

Owner Id: 45762
Owner Name: Sprint Nextel
Owner Address: 6480 Sprint Pkwy
Owner Address2: Not reported
Owner City/State/Zip: Overland Park, KS 66251
Owner Type: PRIVATE
Number of Active AST: 5
Number of Active UST: 0
Number of Inactive AST: 0
Number of Inactive UST: 0

Fed Regulated: No
Tank Number: 4
Tank Type: AST
Tank Capacity: 2000
Tank Contents: DIESEL
Tank Status: CURR IN USE

Tank Containment:

Install Date: 12/6/2001
Containment: Curbing No
Containment: Weirs No
Containment: Sorbent No
Containment: Culvert No
Containment: Diversion No
Containment: Retention No
Containment: Dike No
Containment: Unknown No
Containment: Other No
Containment: Other Note Not reported

Release Detection:

Release Detection: Ground Water No
Release Detection: Visual Yes
Release Detection: Vapor No
Release Detection: Interstitial Yes
Release Detection: None No
Release Detection: Other Yes
Release Detection: Other Note Not reported
Release Prevention: Double Bottom No
Release Prevention: Double Walled Yes
Release Prevention: Lined Interior Not reported
Release Prevention: Poly Jacket No
Release Prevention: Exc Liner No
Release Prevention: None No
Release Prevention: Unknown No
Release Prevention: Other No
Release Prevention: Other Note Not reported

Tank Foundation: Steel No
Tank Foundation: Earthen No
Tank Foundation: Concrete Imp Yes
Tank Foundation: Unknown No
Tank Foundation: Other No
Tank Foundation: Other Note Not reported
Tank Roof: Float No

Map ID
Direction
Distance
Elevation

MAP FINDINGS

Site

Database(s)

EDR ID Number
EPA ID Number

NEXTEL NOC/MSO/TECH LAB/PKT DATA (Continued)

A100213134

Tank Roof: Cone	No
Tank Roof: Breather	Not reported
Tank Roof: Dbldck	Not reported
Tank Roof: Pontoon	Not reported
Tank Roof: Balloon	Not reported
Tank Roof: Lifter	Not reported
Tank Roof: Pan	Not reported
Tank Roof: Other	Yes
Tank Roof: Other Note	None-Horizontal roof

Tank Material:

Tank Materials: Bare Steel	Yes
Tank Materials: Concrete	No
Tank Materials: Insulated Tank Jacket	No
Tank Materials: Unknown	No
Tank Materials: Other	Yes
Tank Materials: Other Note	Bare steel welded, totally above ground
Tank Type Cathodic/CP:	N
Tank Type Single Wall:	N
Tank Type Double Wall:	N
Tank Type Lined Interior:	N
Tank Type Double Bottom:	N
Tank Type Potable/Skid:	N
Tank Type Shop Fabricated/Built:	N
Tank Type Vaulted Below Grade:	N
Tank Type Vertical:	N
Tank Type Horizontal:	N
Tank Type Unknown:	N
Tank Type Other:	N
Tank Type Other Specify:	N

Owner:

Owner Id:	45762
Owner Name:	Sprint Nextel
Owner Address:	6480 Sprint Pkwy
Owner Address2:	Not reported
Owner City/State/Zip:	Overland Park, KS 66251
Owner Type:	PRIVATE
Number of Active AST:	5
Number of Active UST:	0
Number of Inactive AST:	0
Number of Inactive UST:	0

Fed Regulated:	No
Tank Number:	5
Tank Type:	AST
Tank Capacity:	2000
Tank Contents:	DIESEL
Tank Status:	CURR IN USE

Tank Containment:

Install Date:	3/24/2000
Containment: Curbing	No
Containment: Weirs	No
Containment: Sorbent	No

Map ID
Direction
Distance
Elevation

MAP FINDINGS

Site

Database(s)

EDR ID Number
EPA ID Number

NEXTEL NOC/MSO/TECH LAB/PKT DATA (Continued)

A100213134

Containment: Culvert	No
Containment: Diversion	No
Containment: Retention	No
Containment: Dike	No
Containment: Unknown	No
Containment: Other	No
Containment: Other Note	Not reported
Release Detection:	
Release Detection: Ground Water	No
Release Detection: Visual	No
Release Detection: Vapor	No
Release Detection: Interstitial	No
Release Detection: None	No
Release Detection: Other	No
Release Detection: Other Note	Not reported
Release Prevention: Double Bottom	No
Release Prevention: Double Walled	No
Release Prevention: Lined Interior	Not reported
Release Prevention: Poly Jacket	No
Release Prevention: Exc Liner	No
Release Prevention: None	No
Release Prevention: Unknown	No
Release Prevention: Other	No
Release Prevention: Other Note	Not reported
Tank Foundation:	
Tank Foundation: Steel	No
Tank Foundation: Earthen	No
Tank Foundation: Concrete Imp	Yes
Tank Foundation: Unknown	No
Tank Foundation: Other	No
Tank Foundation: Other Note	Not reported
Tank Roof:	
Tank Roof: Float	No
Tank Roof: Cone	No
Tank Roof: Breather	Not reported
Tank Roof: Dbldeck	Not reported
Tank Roof: Pontoon	Not reported
Tank Roof: Balloon	Not reported
Tank Roof: Lifter	Not reported
Tank Roof: Pan	Not reported
Tank Roof: Other	No
Tank Roof: Other Note	None-Horizontal tank
Tank Material:	
Tank Materials: Bare Steel	Yes
Tank Materials: Concrete	No
Tank Materials: Insulated Tank Jacket	No
Tank Materials: Unknown	No
Tank Materials: Other	Yes
Tank Materials: Other Note	Bare steel welded, totally above ground
Tank Type Cathodic/CP:	N
Tank Type Single Wall:	N
Tank Type Double Wall:	N
Tank Type Lined Interior:	N
Tank Type Double Bottom:	N
Tank Type Potable/Skid:	N
Tank Type Shop Fabricated/Built:	N

Map ID
Direction
Distance
Elevation

MAP FINDINGS

Site

Database(s)

EDR ID Number
EPA ID Number

NEXTEL NOC/MSO/TECH LAB/PKT DATA (Continued)

A100213134

Tank Type Vaulted Below Grade: N
Tank Type Vertical: N
Tank Type Horizontal: N
Tank Type Unknown: N
Tank Type Other: N
Tank Type Other Specify: N

92
SSW
< 1/8
0.102 mi.
538 ft.

MITRE CORP CLEVELAND BLDG
1820 DOLLEY MADISON BLVD
MCLEAN, VA 22102

RCRA-CESQG **1004789740**
FINDS **VAD988173274**
ECHO

Actual:
304 ft.

RCRA-CESQG:

Date form received by agency: 07/17/1990

Focus Map:
9

Facility name: MITRE CORP CLEVELAND BLDG
Facility address: 1820 DOLLEY MADISON BLVD
MCLEAN, VA 22102

EPA ID: VAD988173274
Mailing address: 7525 COLSHIRE DR
MCLEAN, VA 22102

Contact: BLAINE WILSON
Contact address: 7525 COLSHIRE DR
MCLEAN, VA 22102

Contact country: US
Contact telephone: 703-883-5417

Contact email: Not reported

EPA Region: 03

Classification: Conditionally Exempt Small Quantity Generator

Description: Handler: generates 100 kg or less of hazardous waste per calendar month, and accumulates 1000 kg or less of hazardous waste at any time; or generates 1 kg or less of acutely hazardous waste per calendar month, and accumulates at any time: 1 kg or less of acutely hazardous waste; or 100 kg or less of any residue or contaminated soil, waste or other debris resulting from the cleanup of a spill, into or on any land or water, of acutely hazardous waste; or generates 100 kg or less of any residue or contaminated soil, waste or other debris resulting from the cleanup of a spill, into or on any land or water, of acutely hazardous waste during any calendar month, and accumulates at any time: 1 kg or less of acutely hazardous waste; or 100 kg or less of any residue or contaminated soil, waste or other debris resulting from the cleanup of a spill, into or on any land or water, of acutely hazardous waste

Owner/Operator Summary:

Owner/operator name: OPERNAME
Owner/operator address: OPERSTREET
OPERCITY, AK 99999

Owner/operator country: Not reported
Owner/operator telephone: 215-555-1212

Owner/operator email: Not reported

Owner/operator fax: Not reported

Owner/operator extension: Not reported

Legal status: Federal

Owner/Operator Type: Operator

Map ID
Direction
Distance
Elevation

MAP FINDINGS

Site

Database(s)

EDR ID Number
EPA ID Number

MITRE CORP CLEVELAND BLDG (Continued)

1004789740

Owner/Op start date: Not reported
Owner/Op end date: Not reported

Owner/operator name: WESTGROUP CO
Owner/operator address: 1600 ANDERSON RD
MCLEAN, VA 22102

Owner/operator country: Not reported
Owner/operator telephone: 703-356-2400
Owner/operator email: Not reported
Owner/operator fax: Not reported
Owner/operator extension: Not reported
Legal status: Private
Owner/Operator Type: Owner
Owner/Op start date: Not reported
Owner/Op end date: Not reported

Handler Activities Summary:

U.S. importer of hazardous waste: No
Mixed waste (haz. and radioactive): No
Recycler of hazardous waste: No
Transporter of hazardous waste: No
Treater, storer or disposer of HW: No
Underground injection activity: No
On-site burner exemption: No
Furnace exemption: No
Used oil fuel burner: No
Used oil processor: No
User oil refiner: No
Used oil fuel marketer to burner: No
Used oil Specification marketer: No
Used oil transfer facility: No
Used oil transporter: No

. Waste code: D001
. Waste name: IGNITABLE HAZARDOUS WASTES ARE THOSE WASTES WHICH HAVE A FLASHPOINT OF LESS THAN 140 DEGREES FAHRENHEIT AS DETERMINED BY A PENSKEY-MARTENS CLOSED CUP FLASH POINT TESTER. ANOTHER METHOD OF DETERMINING THE FLASH POINT OF A WASTE IS TO REVIEW THE MATERIAL SAFETY DATA SHEET, WHICH CAN BE OBTAINED FROM THE MANUFACTURER OR DISTRIBUTOR OF THE MATERIAL. LACQUER THINNER IS AN EXAMPLE OF A COMMONLY USED SOLVENT WHICH WOULD BE CONSIDERED AS IGNITABLE HAZARDOUS WASTE.

. Waste code: D002
. Waste name: A WASTE WHICH HAS A PH OF LESS THAN 2 OR GREATER THAN 12.5 IS CONSIDERED TO BE A CORROSIVE HAZARDOUS WASTE. SODIUM HYDROXIDE, A CAUSTIC SOLUTION WITH A HIGH PH, IS OFTEN USED BY INDUSTRIES TO CLEAN OR DEGREASE PARTS. HYDROCHLORIC ACID, A SOLUTION WITH A LOW PH, IS USED BY MANY INDUSTRIES TO CLEAN METAL PARTS PRIOR TO PAINTING. WHEN THESE CAUSTIC OR ACID SOLUTIONS BECOME CONTAMINATED AND MUST BE DISPOSED, THE WASTE WOULD BE A CORROSIVE HAZARDOUS WASTE.

. Waste code: D011
. Waste name: SILVER

Violation Status: No violations found

FINDS:

Map ID
 Direction
 Distance
 Elevation

MAP FINDINGS

Site

Database(s)

EDR ID Number
 EPA ID Number

MITRE CORP CLEVELAND BLDG (Continued)

1004789740

Registry ID: 110005237494

Environmental Interest/Information System

RCRAInfo is a national information system that supports the Resource Conservation and Recovery Act (RCRA) program through the tracking of events and activities related to facilities that generate, transport, and treat, store, or dispose of hazardous waste. RCRAInfo allows RCRA program staff to track the notification, permit, compliance, and corrective action activities required under RCRA.

[Click this hyperlink](#) while viewing on your computer to access additional FINDS: detail in the EDR Site Report.

ECHO:

Envid: 1004789740
 Registry ID: 110005237494
 DFR URL: <http://echo.epa.gov/detailed-facility-report?fid=110005237494>

93
 WNW
 < 1/8
 0.104 mi.
 549 ft.

MOSSADEGHI HOOMAN RESIDENCE
7540 OLD DOMINION DR
MC LEAN, VA 22102

VA LTANKS S118866638
N/A

Actual:
281 ft.
Focus Map:
5

LTANKS:
 Region: NRO
 CEDS Facility Id: 200000882988
Case Status: Closed
 Pollution Complaint #: 20173003
 Reported: 07/12/2016
 Case Closed Date: 08/29/2016
 Program: RP Lead
 Federally Regulated UST (Y/N): N
 Regulated Petroleum UST (1): N
 Excluded UST (1): N
 Deferred UST (1): N
 Partially Deferred UST (1): N
 Exempt 1 UST (2): N
 Exempt 2 Heating Oil UST (2): Y
 Small Heating Oil AST (2): N
 Regulated AST (3): N
 Unregulated AST (3): N
 Other Y/N: N
 Unknown Y/N: N
 Other Description: Not reported
 Heating Oil Category: Category 1

Map ID
Direction
Distance
Elevation

MAP FINDINGS

Site

Database(s)

EDR ID Number
EPA ID Number

V94
ESE
< 1/8
0.110 mi.
582 ft.

HARRISON BUILDING
1760 OLD MEADOW RD
MCLEAN, VA 22102

VA UST **U003681114**
N/A

Site 1 of 2 in cluster V

Actual:
355 ft.

Facility:

Focus Map:
12

Facility Id: 3018399
Facility Type: COMMERCIAL
CEDs Facility ID: 200000077715

Owner:

Owner Id: 34056
Owner Name: West*Group Properties LLC
Owner Address: 1600 Anderson Rd
Owner Address2: Not reported
Owner City, State, Zip: McLean, VA 22102
Owner Type: COMMERCIAL
Number of Active AST: 0
Number of Active UST: 0
Number of Inactive AST: 0
Number of Inactive UST: 1

UST:

Facility ID: 3018399
Federally Regulated: Yes

Tank Number: R1
Tank Capacity: 3000
Tank Contents: EMER GENERATOR
Tank Status: REM FROM GRD
Tank Type: UST

Tank Material:

Install Date: 9/22/1985
Tank Materials: Bare Steel No
Tank Materials: Cath Protect Steel No
Tank Materials: Epoxy Steel No
Tank Materials: Fiberglass Yes
Tank Materials: Concrete No
Tank Materials: Composite No
Tank Materials: Double Walled Yes
Tank Materials: Lined Interior No
Tank Materials: Excav Liner No
Tank Materials: Insulated Tank Jacket No
Tank Materials: Repaired No
Tank Materials: Unknown No
Tank Materials: Other No
Tank Materials: Other Note Not reported

Release Detection:

Tank Release Detection: Leak Deferred No
Tank Release Detection: Manual Gauge No
Tank Release Detection: Auto Gauge No
Tank Release Detection: Tank Tightness No
Tank Release Detection: Vapor Monitor No
Tank Release Detection: Inventory No
Tank Release Detection: Stat Invent Recon No
Tank Release Detection: Spill Install No

Map ID
 Direction
 Distance
 Elevation

MAP FINDINGS

Site

Database(s)

EDR ID Number
 EPA ID Number

HARRISON BUILDING (Continued)

U003681114

Tank Release Detection: Overfill Install	No
Tank Release Detection: Groundwater	No
Tank Release Detection: Int Sec Containment	No
Tank Release Detection: Int Double Walled	No
Tank Release Detection: Other Method	No
Tank Release Detection: Other Note	Not reported
Pipe Release Detection: Leak Deferred	Not reported
Pipe Release Detection: Autoleak	Not reported
Pipe Release Detection: Line Tightness	No
Pipe Release Detection: Stat Invent Recon	No
Pipe Release Detection: Groundwater	No
Pipe Release Detection: Int Sec Containment	No
Pipe Release Det: Interior Double Walled	No
Pipe Release Detection: Other Method	No
Pipe Release Detection: Other Note	Not reported
Pipe Type:	GRAVITY
Pipe Materials: Bare Steel	No
Pipe Materials: Galvanized Steel	No
Pipe Materials: Copper	No
Pipe Materials: Fiberglass	No
Pipe Materials: Cath Protect	No
Pipe Materials: Double Walled	Yes
Pipe Materials: Sec Containment	No
Pipe Materials: Repaired	No
Pipe Materials: Unknown	No
Pipe Materials: Other	No
Pipe Materials: Other Note	Not reported

W95
WNW
 < 1/8
 0.112 mi.
 593 ft.

CONTEL BUILDING
7916 WESTPARK DRIVE
FAIRFAX, VA 22102

VA LUST S104159380
N/A

Site 1 of 2 in cluster W

Actual:
382 ft.

LUST REG NO:

Focus Map:
9

Region:	NO
Facility ID:	3001974
Status:	Closed
Tank Size:	Not reported
Product:	Not reported
Release Date:	06/06/1997
Closed Date:	9/16/1997
Case Type:	Not reported
Case Officer:	Lewis E. Hilder
Pollution Complaint #:	97-3204
Permit Number:	Not reported
Priority:	3

Map ID
Direction
Distance
Elevation

MAP FINDINGS

Site

Database(s)

EDR ID Number
EPA ID Number

CONTEL BUILDING - AMERICAN SATELLITE (Continued)

U003678429

Tank Materials: Cath Protect Steel	No
Tank Materials: Epoxy Steel	No
Tank Materials: Fiberglass	No
Tank Materials: Concrete	No
Tank Materials: Composite	No
Tank Materials: Double Walled	No
Tank Materials: Lined Interior	No
Tank Materials: Excav Liner	No
Tank Materials: Insulated Tank Jacket	No
Tank Materials: Repaired	No
Tank Materials: Unknown	No
Tank Materials: Other	No
Tank Materials: Other Note	Not reported

Release Detection:

Tank Release Detection: Leak Deferred	Yes
Tank Release Detection: Manual Gauge	No
Tank Release Detection: Auto Gauge	No
Tank Release Detection: Tank Tightness	No
Tank Release Detection: Vapor Monitor	No
Tank Release Detection: Inventory	No
Tank Release Detection: Stat Invent Recon	No
Tank Release Detection: Spill Install	No
Tank Release Detection: Overfill Install	No
Tank Release Detection: Groundwater	No
Tank Release Detection: Int Sec Containment	No
Tank Release Detection: Int Double Walled	No
Tank Release Detection: Other Method	No
Tank Release Detection: Other Note	Not reported
Pipe Release Detection: Leak Deferred	Not reported
Pipe Release Detection: Autoleak	Not reported
Pipe Release Detection: Line Tightness	No
Pipe Release Detection: Stat Invent Recon	No
Pipe Release Detection: Groundwater	No
Pipe Release Detection: Int Sec Containment	No
Pipe Release Det: Interior Double Walled	No
Pipe Release Detection: Other Method	No
Pipe Release Detection: Other Note	Not reported

Pipe Type:	UNKNOWN
Pipe Materials: Bare Steel	Yes
Pipe Materials: Galvanized Steel	No
Pipe Materials: Copper	No
Pipe Materials: Fiberglass	No
Pipe Materials: Cath Protect	No
Pipe Materials: Double Walled	No
Pipe Materials: Sec Containment	No
Pipe Materials: Repaired	No
Pipe Materials: Unknown	No
Pipe Materials: Other	No
Pipe Materials: Other Note	Not reported

Map ID
 Direction
 Distance
 Elevation

MAP FINDINGS

Site

Database(s)

EDR ID Number
 EPA ID Number

STAFFORD BUILDING (Continued)

U003679195

Federally Regulated:	Yes
Tank Number:	r1
Tank Capacity:	1500
Tank Contents:	EMER GENERATOR
Tank Status:	REM FROM GRD
Tank Type:	UST
Tank Material:	
Install Date:	5/4/1984
Tank Materials: Bare Steel	No
Tank Materials: Cath Protect Steel	Yes
Tank Materials: Epoxy Steel	No
Tank Materials: Fiberglass	No
Tank Materials: Concrete	No
Tank Materials: Composite	No
Tank Materials: Double Walled	No
Tank Materials: Lined Interior	No
Tank Materials: Excav Liner	No
Tank Materials: Insulated Tank Jacket	No
Tank Materials: Repaired	No
Tank Materials: Unknown	No
Tank Materials: Other	No
Tank Materials: Other Note	Not reported
Release Detection:	
Tank Release Detection: Leak Deferred	No
Tank Release Detection: Manual Gauge	No
Tank Release Detection: Auto Gauge	No
Tank Release Detection: Tank Tightness	No
Tank Release Detection: Vapor Monitor	No
Tank Release Detection: Inventory	No
Tank Release Detection: Stat Invent Recon	No
Tank Release Detection: Spill Install	No
Tank Release Detection: Overfill Install	No
Tank Release Detection: Groundwater	No
Tank Release Detection: Int Sec Containment	No
Tank Release Detection: Int Double Walled	No
Tank Release Detection: Other Method	No
Tank Release Detection: Other Note	Not reported
Pipe Release Detection: Leak Deferred	Not reported
Pipe Release Detection: Autoleak	Not reported
Pipe Release Detection: Line Tightness	No
Pipe Release Detection: Stat Invent Recon	No
Pipe Release Detection: Groundwater	No
Pipe Release Detection: Int Sec Containment	No
Pipe Release Det: Interior Double Walled	No
Pipe Release Detection: Other Method	No
Pipe Release Detection: Other Note	Not reported
Pipe Type:	NO VALVE: SUCTION
Pipe Materials: Bare Steel	No
Pipe Materials: Galvanized Steel	No
Pipe Materials: Copper	Yes
Pipe Materials: Fiberglass	No
Pipe Materials: Cath Protect	Yes
Pipe Materials: Double Walled	No

Map ID
Direction
Distance
Elevation

MAP FINDINGS

Site

Database(s)

EDR ID Number
EPA ID Number

STAFFORD BUILDING (Continued)

U003679195

Pipe Materials: Sec Containment No
Pipe Materials: Repaired No
Pipe Materials: Unknown No
Pipe Materials: Other No
Pipe Materials: Other Note Not reported

AST:

Facility ID: 3005869
Facility Type: COMMERCIAL
CEDS Facility ID: 200000096509

Tank Info:

Owner:

Owner Id: 49276
Owner Name: Jones Lang LaSalle Americas, Inc.
Owner Address: 1850 Towers Crescent Plaza
Owner Address2: Suite 300
Owner City/State/Zip: Tysons, VA 22182
Owner Type: COMMERCIAL
Number of Active AST: 1
Number of Active UST: 0
Number of Inactive AST: 0
Number of Inactive UST: 1

Owner Id: 34314
Owner Name: Central Intelligence Agency
Owner Address: George Bush Center for Intelligence 5X62 NHB
Owner Address2: Not reported
Owner City/State/Zip: Washington, DC 20505
Owner Type: FEDERAL
Number of Active AST: 1
Number of Active UST: 0
Number of Inactive AST: 0
Number of Inactive UST: 1

Fed Regulated: No
Tank Number: 1
Tank Type: AST
Tank Capacity: 1000
Tank Contents: DIESEL
Tank Status: CURR IN USE

Tank Containment:

Install Date: 1/22/1998
Containment: Curbing No
Containment: Weirs No
Containment: Sorbent No
Containment: Culvert No
Containment: Diversion No
Containment: Retention No
Containment: Dike No
Containment: Unknown No
Containment: Other Yes
Containment: Other Note DOUBLE WALL CONTAINMENT

Map ID
Direction
Distance
Elevation

MAP FINDINGS

Site

Database(s)

EDR ID Number
EPA ID Number

STAFFORD BUILDING (Continued)

U003679195

Release Detection:

Release Detection: Ground Water	No
Release Detection: Visual	No
Release Detection: Vapor	No
Release Detection: Interstitial	Yes
Release Detection: None	No
Release Detection: Other	No
Release Detection: Other Note	Not reported
Release Prevention: Double Bottom	Yes
Release Prevention: Double Walled	Yes
Release Prevention: Lined Interior	Not reported
Release Prevention: Poly Jacket	No
Release Prevention: Exc Liner	No
Release Prevention: None	No
Release Prevention: Unknown	No
Release Prevention: Other	No
Release Prevention: Other Note	Not reported

Tank Foundation: Steel	No
Tank Foundation: Earthen	No
Tank Foundation: Concrete Imp	No
Tank Foundation: Unknown	No
Tank Foundation: Other	No
Tank Foundation: Other Note	Not reported
Tank Roof: Float	No
Tank Roof: Cone	No
Tank Roof: Breather	Not reported
Tank Roof: Dbldeck	Not reported
Tank Roof: Pontoon	Not reported
Tank Roof: Balloon	Not reported
Tank Roof: Lifter	Not reported
Tank Roof: Pan	Not reported
Tank Roof: Other	Yes
Tank Roof: Other Note	CONCRETE VAULTED

Tank Material:

Tank Materials: Bare Steel	No
Tank Materials: Concrete	No
Tank Materials: Insulated Tank Jacket	No
Tank Materials: Unknown	No
Tank Materials: Other	No
Tank Materials: Other Note	Not reported
Tank Type Cathodic/CP:	N
Tank Type Single Wall:	N
Tank Type Double Wall:	N
Tank Type Lined Interior:	N
Tank Type Double Bottom:	N
Tank Type Potable/Skid:	N
Tank Type Shop Fabricated/Built:	N
Tank Type Vaulted Below Grade:	N
Tank Type Vertical:	N
Tank Type Horizontal:	N
Tank Type Unknown:	N
Tank Type Other:	N
Tank Type Other Specify:	N

Map ID
Direction
Distance
Elevation

MAP FINDINGS

Site

Database(s)

EDR ID Number
EPA ID Number

STAFFORD BUILDING (Continued)

U003679195

AIRS:

Region: Not reported
Region Number: 72290
Contact First Name: Anne
Contact Last Name: Griffey
Contact Title: Not reported
Contact Phone: 7036731535
Latitude: Not reported
Longitude: Not reported
Lat Deg/Min/Sec Lon Deg/Min/Sec: Not reported
Mailing Address: CIA - NHB 5X32 Attn POC
Mailing City: Washington
Mailing State: DC
Mailing Zip Code: 20505
Program Type: Not reported
Permit Type: AIR_EXEMP
Issued Date: 03/30/2007
Operating Status: Operating
Contact Email: anne.griffey@am.jll.com
Owner ID: Not reported
Owner Name: Not reported
Owner Tele: Not reported
Facility Full Name: Jones Lang LaSalle Property
ICIS Federal ID: VA0000005105900730
Currently Active (y/n): Y
Primary Permit Type Desc: Not reported
Permit Status: Issued

Region: Not reported
Region Number: 72290
Contact First Name: Anne
Contact Last Name: Griffey
Contact Title: Not reported
Contact Phone: 7036731535
Latitude: 38.9286
Longitude: -77.2231
Lat Deg/Min/Sec Lon Deg/Min/Sec: 38 55 42.96 / -77 13 23.16
Mailing Address: CIA - NHB 5X32 Attn POC
Mailing City: Washington
Mailing State: DC
Mailing Zip Code: 20505
Program Type: Not reported
Permit Type: AIR_EXEMP
Issued Date: 03/30/2007
Operating Status: Operating
Contact Email: anne.griffey@am.jll.com
Owner ID: Not reported
Owner Name: Not reported
Owner Tele: Not reported
Facility Full Name: Jones Lang LaSalle Property
ICIS Federal ID: VA0000005105900730
Currently Active (y/n): Y
Primary Permit Type Desc: Not reported
Permit Status: Issued

Region: Not reported
Region Number: 72290

Map ID
Direction
Distance
Elevation

MAP FINDINGS

Site

Database(s)

EDR ID Number
EPA ID Number

STAFFORD BUILDING (Continued)

U003679195

Contact First Name: Anne
Contact Last Name: Griffey
Contact Title: Not reported
Contact Phone: 7036731535
Latitude: 38.9286
Longitude: -77.2231
Lat Deg/Min/Sec Lon Deg/Min/Sec: 38 55 42.96 / -77 13 23.16
Mailing Address: CIA - NHB 5X32 Attn POC
Mailing City: Washington
Mailing State: DC
Mailing Zip Code: 20505
Program Type: Not reported
Permit Type: AIR_EXEMP
Issued Date: 03/30/2007
Operating Status: Operating
Contact Email: anne.griffey@am.jll.com
Owner ID: Not reported
Owner Name: Not reported
Owner Tele: Not reported
Facility Full Name: Jones Lang LaSalle Property
ICIS Federal ID: VA0000005105900730
Currently Active (y/n): Y
Primary Permit Type Desc: Not reported
Permit Status: Issued

Region: Not reported
Region Number: 72290
Contact First Name: Elizabeth
Contact Last Name: Owen
Contact Title: Environmental Engineer
Contact Phone: 5712043407
Latitude: 38.9286
Longitude: -77.2231
Lat Deg/Min/Sec Lon Deg/Min/Sec: 38 55 42.96 / -77 13 23.16
Mailing Address: CIA - NHB 5X32 Attn POC
Mailing City: Washington
Mailing State: DC
Mailing Zip Code: 20505
Program Type: Not reported
Permit Type: AIR_EXEMP
Issued Date: 03/30/2007
Operating Status: Operating
Contact Email: ELIZABSS@ucia.gov
Owner ID: Not reported
Owner Name: Not reported
Owner Tele: Not reported
Facility Full Name: Jones Lang LaSalle Property
ICIS Federal ID: VA0000005105900730
Currently Active (y/n): Y
Primary Permit Type Desc: Not reported
Permit Status: Issued

Region: Not reported
Region Number: 72290
Contact First Name: Elizabeth
Contact Last Name: Owen
Contact Title: Environmental Engineer

Map ID
Direction
Distance
Elevation

MAP FINDINGS

Site

Database(s)

EDR ID Number
EPA ID Number

STAFFORD BUILDING (Continued)

U003679195

Contact Phone: 5712043407
Latitude: 38.9286
Longitude: -77.2231
Lat Deg/Min/Sec Lon Deg/Min/Sec: 38 55 42.96 / -77 13 23.16
Mailing Address: CIA - NHB 5X32 Attn POC
Mailing City: Washington
Mailing State: DC
Mailing Zip Code: 20505
Program Type: Not reported
Permit Type: AIR_EXEMP
Issued Date: 03/30/2007
Operating Status: Operating
Contact Email: ELIZABSS@ucia.gov
Owner ID: Not reported
Owner Name: Not reported
Owner Tele: Not reported
Facility Full Name: Central Intelligence Agency
ICIS Federal ID: VA0000005105900730
Currently Active (y/n): Y
Primary Permit Type Desc: Not reported
Permit Status: Issued

Region: Not reported
Region Number: 72290
Contact First Name: Elizabeth
Contact Last Name: Owen
Contact Title: Environmental Engineer
Contact Phone: 5712043407
Latitude: 38.9286
Longitude: -77.2231
Lat Deg/Min/Sec Lon Deg/Min/Sec: 38 55 42.96 / -77 13 23.16
Mailing Address: CIA - NHB 5X32 Attn POC
Mailing City: Washington
Mailing State: DC
Mailing Zip Code: 20505
Program Type: Not reported
Permit Type: AIR_EXEMP
Issued Date: 03/30/2007
Operating Status: Operating
Contact Email: ELIZABSS@ucia.gov
Owner ID: Not reported
Owner Name: Not reported
Owner Tele: Not reported
Facility Full Name: Central Intelligence Agency
ICIS Federal ID: VA0000005105900730
Currently Active (y/n): Y
Primary Permit Type Desc: Not reported
Permit Status: Issued

Region: Not reported
Region Number: 72290
Contact First Name: Elizabeth
Contact Last Name: Owen
Contact Title: Environmental Engineer
Contact Phone: 5712043407
Latitude: 38.9286
Longitude: -77.2231

Map ID
Direction
Distance
Elevation

MAP FINDINGS

Site

Database(s)

EDR ID Number
EPA ID Number

STAFFORD BUILDING (Continued)

U003679195

Lat Deg/Min/Sec Lon Deg/Min/Sec: 38 55 42.96 / -77 13 23.16
Mailing Address: CIA - NHB 5X32 Attn POC
Mailing City: Washington
Mailing State: DC
Mailing Zip Code: 20505
Program Type: Not reported
Permit Type: AIR_EXEMP
Issued Date: 03/30/2007
Operating Status: Operating
Contact Email: ELIZABSS@ucia.gov
Owner ID: Not reported
Owner Name: Not reported
Owner Tele: Not reported
Facility Full Name: Central Intelligence Agency
ICIS Federal ID: VA0000005105900730
Currently Active (y/n): Y
Primary Permit Type Desc: Not reported
Permit Status: Issued

Region: Not reported
Region Number: 72290
Contact First Name: Elizabeth
Contact Last Name: Owen
Contact Title: Environmental Engineer
Contact Phone: 5712043407
Latitude: 38.9286
Longitude: -77.2231
Lat Deg/Min/Sec Lon Deg/Min/Sec: 38 55 42.96 / -77 13 23.16
Mailing Address: CIA - NHB 5X32 Attn POC
Mailing City: Washington
Mailing State: DC
Mailing Zip Code: 20505
Program Type: Not reported
Permit Type: AIR_EXEMP
Issued Date: 03/30/2007
Operating Status: Operating
Contact Email: ELIZABSS@ucia.gov
Owner ID: Not reported
Owner Name: Not reported
Owner Tele: Not reported
Facility Full Name: Central Intelligence Agency
ICIS Federal ID: VA0000005105900730
Currently Active (y/n): Y
Primary Permit Type Desc: Not reported
Permit Status: Issued

Region: Not reported
Region Number: 72290
Contact First Name: Elizabeth
Contact Last Name: Owen
Contact Title: Environmental Engineer
Contact Phone: 5712043407
Latitude: 38.9286
Longitude: -77.2231
Lat Deg/Min/Sec Lon Deg/Min/Sec: 38 55 42.96 / -77 13 23.16
Mailing Address: CIA - NHB 5X32 Attn POC
Mailing City: Washington

Map ID
Direction
Distance
Elevation

MAP FINDINGS

Site

Database(s)

EDR ID Number
EPA ID Number

STAFFORD BUILDING (Continued)

U003679195

Mailing State: DC
Mailing Zip Code: 20505
Program Type: Not reported
Permit Type: AIR_EXEMP
Issued Date: 03/30/2007
Operating Status: Operating
Contact Email: ELIZABSS@ucia.gov
Owner ID: Not reported
Owner Name: Not reported
Owner Tele: Not reported
Facility Full Name: Central Intelligence Agency
ICIS Federal ID: VA0000005105900730
Currently Active (y/n): Y
Primary Permit Type Desc: Not reported
Permit Status: Issued

Region: Not reported
Region Number: 72290
Contact First Name: Anne
Contact Last Name: Griffey
Contact Title: Not reported
Contact Phone: 7036731535
Latitude: Not reported
Longitude: Not reported
Lat Deg/Min/Sec Lon Deg/Min/Sec: Not reported
Mailing Address: CIA - NHB 5X32 Attn POC
Mailing City: Washington
Mailing State: DC
Mailing Zip Code: 20505
Program Type: Not reported
Permit Type: AIR_EXEMP
Issued Date: 03/30/2007
Operating Status: Operating
Contact Email: anne.griffey@am.jll.com
Owner ID: Not reported
Owner Name: Not reported
Owner Tele: Not reported
Facility Full Name: Jones Lang LaSalle Property
ICIS Federal ID: VA0000005105900730
Currently Active (y/n): Y
Primary Permit Type Desc: Not reported
Permit Status: Issued

T100 WESTGATE PROP MGMT
ESE 1755A OLD MEADOW RD
< 1/8 MCLEAN, VA 22102
0.115 mi.
608 ft. Site 2 of 2 in cluster T

RCRA-SQG 1000878063
NJ MANIFEST VAD988227187

Actual: RCRA-SQG:
361 ft. Date form received by agency: 06/09/1993
Focus Map: Facility name: WESTGATE PROP MGMT
12 Facility address: 1755A OLD MEADOW RD
MCLEAN, VA 22102
EPA ID: VAD988227187
Mailing address: 1600 ANDERSON RD
MCLEAN, VA 22102
Contact: ROBERT BELL

Map ID
Direction
Distance
Elevation

MAP FINDINGS

Site

Database(s)

EDR ID Number
EPA ID Number

WESTGATE PROP MGMT (Continued)

1000878063

Contact address: 1600 ANDERSON RD
MCLEAN, VA 22102
Contact country: US
Contact telephone: 703-714-6161
Contact email: Not reported
EPA Region: 03
Classification: Small Small Quantity Generator
Description: Handler: generates more than 100 and less than 1000 kg of hazardous waste during any calendar month and accumulates less than 6000 kg of hazardous waste at any time; or generates 100 kg or less of hazardous waste during any calendar month, and accumulates more than 1000 kg of hazardous waste at any time

Owner/Operator Summary:

Owner/operator name: WEST GROUP PROPS LLC
Owner/operator address: 1600 ANDERSON RD
MCLEAN, VA 22102
Owner/operator country: Not reported
Owner/operator telephone: 703-356-2400
Owner/operator email: Not reported
Owner/operator fax: Not reported
Owner/operator extension: Not reported
Legal status: Private
Owner/Operator Type: Owner
Owner/Op start date: Not reported
Owner/Op end date: Not reported

Handler Activities Summary:

U.S. importer of hazardous waste: No
Mixed waste (haz. and radioactive): No
Recycler of hazardous waste: No
Transporter of hazardous waste: No
Treater, storer or disposer of HW: No
Underground injection activity: No
On-site burner exemption: No
Furnace exemption: No
Used oil fuel burner: No
Used oil processor: No
User oil refiner: No
Used oil fuel marketer to burner: No
Used oil Specification marketer: No
Used oil transfer facility: No
Used oil transporter: No

- . Waste code: D001
- . Waste name: IGNITABLE HAZARDOUS WASTES ARE THOSE WASTES WHICH HAVE A FLASHPOINT OF LESS THAN 140 DEGREES FAHRENHEIT AS DETERMINED BY A PENSKY-MARTENS CLOSED CUP FLASH POINT TESTER. ANOTHER METHOD OF DETERMINING THE FLASH POINT OF A WASTE IS TO REVIEW THE MATERIAL SAFETY DATA SHEET, WHICH CAN BE OBTAINED FROM THE MANUFACTURER OR DISTRIBUTOR OF THE MATERIAL. LACQUER THINNER IS AN EXAMPLE OF A COMMONLY USED SOLVENT WHICH WOULD BE CONSIDERED AS IGNITABLE HAZARDOUS WASTE.

- . Waste code: D002
- . Waste name: A WASTE WHICH HAS A PH OF LESS THAN 2 OR GREATER THAN 12.5 IS CONSIDERED TO BE A CORROSIVE HAZARDOUS WASTE. SODIUM HYDROXIDE, A

Map ID
Direction
Distance
Elevation

MAP FINDINGS

Site

Database(s)

EDR ID Number
EPA ID Number

WESTGATE PROP MGMT (Continued)

1000878063

CAUSTIC SOLUTION WITH A HIGH PH, IS OFTEN USED BY INDUSTRIES TO CLEAN OR DEGREASE PARTS. HYDROCHLORIC ACID, A SOLUTION WITH A LOW PH, IS USED BY MANY INDUSTRIES TO CLEAN METAL PARTS PRIOR TO PAINTING. WHEN THESE CAUSTIC OR ACID SOLUTIONS BECOME CONTAMINATED AND MUST BE DISPOSED, THE WASTE WOULD BE A CORROSIVE HAZARDOUS WASTE.

- . Waste code: D006
- . Waste name: CADMIUM

- . Waste code: D007
- . Waste name: CHROMIUM

- . Waste code: D008
- . Waste name: LEAD

- . Waste code: D018
- . Waste name: BENZENE

- . Waste code: D021
- . Waste name: CHLOROBENZENE

- . Waste code: D027
- . Waste name: 1,4-DICHLOROBENZENE

- . Waste code: D037
- . Waste name: PENTRACHLOROPHENOL

- . Waste code: D039
- . Waste name: TETRACHLOROETHYLENE

- . Waste code: D040
- . Waste name: TRICHLOROETHYLENE

Violation Status: No violations found

NJ MANIFEST:

EPA Id: VAD988227187
Mail Address: Not reported
Mail City/State/Zip: Not reported
Facility Phone: 7033562400
Emergency Phone: Not reported
Contact: Not reported
Comments: Not reported
SIC Code: Not reported
County: 00
Municipal: 00
Previous EPA Id: Not reported
Gen Flag: X
Trans Flag: Not reported
TSD Flag: Not reported
Name Change: Not reported
Date Change: Not reported

Manifest:

Manifest Number: NJA5222442
EPA ID: VAD988227187
Date Shipped: 03/09/2005
TSD EPA ID: NJD002182897

Map ID
Direction
Distance
Elevation

MAP FINDINGS

Site

Database(s)

EDR ID Number
EPA ID Number

WESTGATE PROP MGMT (Continued)

1000878063

Transporter EPA ID: TXR000050930
Transporter 2 EPA ID: Not reported
Transporter 3 EPA ID: Not reported
Transporter 4 EPA ID: Not reported
Transporter 5 EPA ID: Not reported
Transporter 6 EPA ID: Not reported
Transporter 7 EPA ID: Not reported
Transporter 8 EPA ID: Not reported
Transporter 9 EPA ID: Not reported
Transporter 10 EPA ID: Not reported
Date Trans1 Transported Waste: 03/09/2005
Date Trans2 Transported Waste: Not reported
Date Trans3 Transported Waste: Not reported
Date Trans4 Transported Waste: Not reported
Date Trans5 Transported Waste: Not reported
Date Trans6 Transported Waste: Not reported
Date Trans7 Transported Waste: Not reported
Date Trans8 Transported Waste: Not reported
Date Trans9 Transported Waste: Not reported
Date Trans10 Transported Waste: Not reported
Date TSDf Received Waste: 03/15/2005
TSDf EPA Facility Name: Not reported
QTY Units: Not reported
Transporter SEQ ID: Not reported
Transporter-1 Date: Not reported
Waste SEQ ID: Not reported
Waste Type Code 2: Not reported
Waste Type Code 3: Not reported
Waste Type Code 4: Not reported
Waste Type Code 5: Not reported
Waste Type Code 6: Not reported
Date Accepted: Not reported
Manifest Discrepancy Type: Not reported
Data Entry Number: 04250525
Was Load Rejected: No
Reason Load Was Rejected: Not reported

Manifest Number: NJA5094690
EPA ID: VAD988227187
Date Shipped: 04/09/2004
TSDf EPA ID: NJD002182897
Transporter EPA ID: TXR000050930
Transporter 2 EPA ID: Not reported
Transporter 3 EPA ID: Not reported
Transporter 4 EPA ID: Not reported
Transporter 5 EPA ID: Not reported
Transporter 6 EPA ID: Not reported
Transporter 7 EPA ID: Not reported
Transporter 8 EPA ID: Not reported
Transporter 9 EPA ID: Not reported
Transporter 10 EPA ID: Not reported
Date Trans1 Transported Waste: 04/09/2004
Date Trans2 Transported Waste: Not reported
Date Trans3 Transported Waste: Not reported
Date Trans4 Transported Waste: Not reported
Date Trans5 Transported Waste: Not reported
Date Trans6 Transported Waste: Not reported

Map ID
Direction
Distance
Elevation

MAP FINDINGS

Site

Database(s)

EDR ID Number
EPA ID Number

WESTGATE PROP MGMT (Continued)

1000878063

Date Trans7 Transported Waste: Not reported
Date Trans8 Transported Waste: Not reported
Date Trans9 Transported Waste: Not reported
Date Trans10 Transported Waste: Not reported
Date TSDF Received Waste: 04/16/2004
TSDF EPA Facility Name: Not reported
QTY Units: Not reported
Transporter SEQ ID: Not reported
Transporter-1 Date: Not reported
Waste SEQ ID: Not reported
Waste Type Code 2: Not reported
Waste Type Code 3: Not reported
Waste Type Code 4: Not reported
Waste Type Code 5: Not reported
Waste Type Code 6: Not reported
Date Accepted: Not reported
Manifest Discrepancy Type: Not reported
Data Entry Number: 05100425
Was Load Rejected: No
Reason Load Was Rejected: Not reported

Manifest Number: NJA5223260
EPA ID: VAD988227187
Date Shipped: 06/27/2005
TSDF EPA ID: NJD002182897
Transporter EPA ID: TXR000050930
Transporter 2 EPA ID: Not reported
Transporter 3 EPA ID: Not reported
Transporter 4 EPA ID: Not reported
Transporter 5 EPA ID: Not reported
Transporter 6 EPA ID: Not reported
Transporter 7 EPA ID: Not reported
Transporter 8 EPA ID: Not reported
Transporter 9 EPA ID: Not reported
Transporter 10 EPA ID: Not reported
Date Trans1 Transported Waste: 06/27/2005
Date Trans2 Transported Waste: Not reported
Date Trans3 Transported Waste: Not reported
Date Trans4 Transported Waste: Not reported
Date Trans5 Transported Waste: Not reported
Date Trans6 Transported Waste: Not reported
Date Trans7 Transported Waste: Not reported
Date Trans8 Transported Waste: Not reported
Date Trans9 Transported Waste: Not reported
Date Trans10 Transported Waste: Not reported
Date TSDF Received Waste: 07/06/2005
TSDF EPA Facility Name: Not reported
QTY Units: Not reported
Transporter SEQ ID: Not reported
Transporter-1 Date: Not reported
Waste SEQ ID: Not reported
Waste Type Code 2: Not reported
Waste Type Code 3: Not reported
Waste Type Code 4: Not reported
Waste Type Code 5: Not reported
Waste Type Code 6: Not reported
Date Accepted: Not reported

Map ID
Direction
Distance
Elevation

MAP FINDINGS

Site

Database(s)

EDR ID Number
EPA ID Number

WESTGATE PROP MGMT (Continued)

1000878063

Manifest Discrepancy Type: Not reported
Data Entry Number: 08020525
Was Load Rejected: No
Reason Load Was Rejected: Not reported

Manifest Number: NJA5069590
EPA ID: VAD988227187
Date Shipped: 01/21/2005
TSDf EPA ID: NJD002182897
Transporter EPA ID: TXR000050930
Transporter 2 EPA ID: Not reported
Transporter 3 EPA ID: Not reported
Transporter 4 EPA ID: Not reported
Transporter 5 EPA ID: Not reported
Transporter 6 EPA ID: Not reported
Transporter 7 EPA ID: Not reported
Transporter 8 EPA ID: Not reported
Transporter 9 EPA ID: Not reported
Transporter 10 EPA ID: Not reported
Date Trans1 Transported Waste: 01/21/2005
Date Trans2 Transported Waste: Not reported
Date Trans3 Transported Waste: Not reported
Date Trans4 Transported Waste: Not reported
Date Trans5 Transported Waste: Not reported
Date Trans6 Transported Waste: Not reported
Date Trans7 Transported Waste: Not reported
Date Trans8 Transported Waste: Not reported
Date Trans9 Transported Waste: Not reported
Date Trans10 Transported Waste: Not reported
Date TSDf Received Waste: 01/26/2005
TSDf EPA Facility Name: Not reported
QTY Units: Not reported
Transporter SEQ ID: Not reported
Transporter-1 Date: Not reported
Waste SEQ ID: Not reported
Waste Type Code 2: Not reported
Waste Type Code 3: Not reported
Waste Type Code 4: Not reported
Waste Type Code 5: Not reported
Waste Type Code 6: Not reported
Date Accepted: Not reported
Manifest Discrepancy Type: Not reported
Data Entry Number: 02250521
Was Load Rejected: No
Reason Load Was Rejected: Not reported

Manifest Number: NJA5069564
EPA ID: VAD988227187
Date Shipped: 11/18/2004
TSDf EPA ID: NJD002182897
Transporter EPA ID: TXR000050930
Transporter 2 EPA ID: Not reported
Transporter 3 EPA ID: Not reported
Transporter 4 EPA ID: Not reported
Transporter 5 EPA ID: Not reported
Transporter 6 EPA ID: Not reported
Transporter 7 EPA ID: Not reported

Map ID
Direction
Distance
Elevation

MAP FINDINGS

Site

Database(s)

EDR ID Number
EPA ID Number

WESTGATE PROP MGMT (Continued)

1000878063

Transporter 8 EPA ID:	Not reported
Transporter 9 EPA ID:	Not reported
Transporter 10 EPA ID:	Not reported
Date Trans1 Transported Waste:	11/18/2004
Date Trans2 Transported Waste:	Not reported
Date Trans3 Transported Waste:	Not reported
Date Trans4 Transported Waste:	Not reported
Date Trans5 Transported Waste:	Not reported
Date Trans6 Transported Waste:	Not reported
Date Trans7 Transported Waste:	Not reported
Date Trans8 Transported Waste:	Not reported
Date Trans9 Transported Waste:	Not reported
Date Trans10 Transported Waste:	Not reported
Date TSDF Received Waste:	11/24/2004
TSDF EPA Facility Name:	Not reported
QTY Units:	Not reported
Transporter SEQ ID:	Not reported
Transporter-1 Date:	Not reported
Waste SEQ ID:	Not reported
Waste Type Code 2:	Not reported
Waste Type Code 3:	Not reported
Waste Type Code 4:	Not reported
Waste Type Code 5:	Not reported
Waste Type Code 6:	Not reported
Date Accepted:	Not reported
Manifest Discrepancy Type:	Not reported
Data Entry Number:	01050525
Was Load Rejected:	No
Reason Load Was Rejected:	Not reported
Manifest Number:	NJA5250856
EPA ID:	VAD988227187
Date Shipped:	10/19/2005
TSDF EPA ID:	NJD002182897
Transporter EPA ID:	TXR000050930
Transporter 2 EPA ID:	Not reported
Transporter 3 EPA ID:	Not reported
Transporter 4 EPA ID:	Not reported
Transporter 5 EPA ID:	Not reported
Transporter 6 EPA ID:	Not reported
Transporter 7 EPA ID:	Not reported
Transporter 8 EPA ID:	Not reported
Transporter 9 EPA ID:	Not reported
Transporter 10 EPA ID:	Not reported
Date Trans1 Transported Waste:	10/19/2005
Date Trans2 Transported Waste:	Not reported
Date Trans3 Transported Waste:	Not reported
Date Trans4 Transported Waste:	Not reported
Date Trans5 Transported Waste:	Not reported
Date Trans6 Transported Waste:	Not reported
Date Trans7 Transported Waste:	Not reported
Date Trans8 Transported Waste:	Not reported
Date Trans9 Transported Waste:	Not reported
Date Trans10 Transported Waste:	Not reported
Date TSDF Received Waste:	10/25/2005
TSDF EPA Facility Name:	Not reported
QTY Units:	Not reported

Map ID
Direction
Distance
Elevation

MAP FINDINGS

Site

Database(s)

EDR ID Number
EPA ID Number

WESTGATE PROP MGMT (Continued)

1000878063

Transporter SEQ ID: Not reported
Transporter-1 Date: Not reported
Waste SEQ ID: Not reported
Waste Type Code 2: Not reported
Waste Type Code 3: Not reported
Waste Type Code 4: Not reported
Waste Type Code 5: Not reported
Waste Type Code 6: Not reported
Date Accepted: Not reported
Manifest Discrepancy Type: Not reported
Data Entry Number: 01130625
Was Load Rejected: No
Reason Load Was Rejected: Not reported

Manifest Number: NJA5039402
EPA ID: VAD988227187
Date Shipped: 06/02/2004
TSDF EPA ID: NJD002182897
Transporter EPA ID: TXR000050930
Transporter 2 EPA ID: Not reported
Transporter 3 EPA ID: Not reported
Transporter 4 EPA ID: Not reported
Transporter 5 EPA ID: Not reported
Transporter 6 EPA ID: Not reported
Transporter 7 EPA ID: Not reported
Transporter 8 EPA ID: Not reported
Transporter 9 EPA ID: Not reported
Transporter 10 EPA ID: Not reported
Date Trans1 Transported Waste: 06/02/2004
Date Trans2 Transported Waste: Not reported
Date Trans3 Transported Waste: Not reported
Date Trans4 Transported Waste: Not reported
Date Trans5 Transported Waste: Not reported
Date Trans6 Transported Waste: Not reported
Date Trans7 Transported Waste: Not reported
Date Trans8 Transported Waste: Not reported
Date Trans9 Transported Waste: Not reported
Date Trans10 Transported Waste: Not reported
Date TSDF Received Waste: 06/08/2004
TSDF EPA Facility Name: Not reported
QTY Units: Not reported
Transporter SEQ ID: Not reported
Transporter-1 Date: Not reported
Waste SEQ ID: Not reported
Waste Type Code 2: Not reported
Waste Type Code 3: Not reported
Waste Type Code 4: Not reported
Waste Type Code 5: Not reported
Waste Type Code 6: Not reported
Date Accepted: Not reported
Manifest Discrepancy Type: Not reported
Data Entry Number: 06230421
Was Load Rejected: No
Reason Load Was Rejected: Not reported

Manifest Number: NJA5255570
EPA ID: VAD988227187

Map ID
Direction
Distance
Elevation

MAP FINDINGS

Site

Database(s)

EDR ID Number
EPA ID Number

WESTGATE PROP MGMT (Continued)

1000878063

Date Shipped: 12/12/2005
TSDF EPA ID: NJD002182897
Transporter EPA ID: TXR000050930
Transporter 2 EPA ID: Not reported
Transporter 3 EPA ID: Not reported
Transporter 4 EPA ID: Not reported
Transporter 5 EPA ID: Not reported
Transporter 6 EPA ID: Not reported
Transporter 7 EPA ID: Not reported
Transporter 8 EPA ID: Not reported
Transporter 9 EPA ID: Not reported
Transporter 10 EPA ID: Not reported
Date Trans1 Transported Waste: 12/12/2005
Date Trans2 Transported Waste: Not reported
Date Trans3 Transported Waste: Not reported
Date Trans4 Transported Waste: Not reported
Date Trans5 Transported Waste: Not reported
Date Trans6 Transported Waste: Not reported
Date Trans7 Transported Waste: Not reported
Date Trans8 Transported Waste: Not reported
Date Trans9 Transported Waste: Not reported
Date Trans10 Transported Waste: Not reported
Date TSDF Received Waste: 12/14/2005
TSDF EPA Facility Name: Not reported
QTY Units: Not reported
Transporter SEQ ID: Not reported
Transporter-1 Date: Not reported
Waste SEQ ID: Not reported
Waste Type Code 2: Not reported
Waste Type Code 3: Not reported
Waste Type Code 4: Not reported
Waste Type Code 5: Not reported
Waste Type Code 6: Not reported
Date Accepted: Not reported
Manifest Discrepancy Type: Not reported
Data Entry Number: 02220621
Was Load Rejected: No
Reason Load Was Rejected: Not reported

Manifest Number: NJA5037904
EPA ID: VAD988227187
Date Shipped: 07/28/2004
TSDF EPA ID: NJD002182897
Transporter EPA ID: TXR000050930
Transporter 2 EPA ID: Not reported
Transporter 3 EPA ID: Not reported
Transporter 4 EPA ID: Not reported
Transporter 5 EPA ID: Not reported
Transporter 6 EPA ID: Not reported
Transporter 7 EPA ID: Not reported
Transporter 8 EPA ID: Not reported
Transporter 9 EPA ID: Not reported
Transporter 10 EPA ID: Not reported
Date Trans1 Transported Waste: 07/28/2004
Date Trans2 Transported Waste: Not reported
Date Trans3 Transported Waste: Not reported
Date Trans4 Transported Waste: Not reported

Map ID
Direction
Distance
Elevation

MAP FINDINGS

Site

Database(s)

EDR ID Number
EPA ID Number

WESTGATE PROP MGMT (Continued)

1000878063

Date Trans5 Transported Waste: Not reported
Date Trans6 Transported Waste: Not reported
Date Trans7 Transported Waste: Not reported
Date Trans8 Transported Waste: Not reported
Date Trans9 Transported Waste: Not reported
Date Trans10 Transported Waste: Not reported
Date TSDF Received Waste: 08/06/2004
TSDF EPA Facility Name: Not reported
QTY Units: Not reported
Transporter SEQ ID: Not reported
Transporter-1 Date: Not reported
Waste SEQ ID: Not reported
Waste Type Code 2: Not reported
Waste Type Code 3: Not reported
Waste Type Code 4: Not reported
Waste Type Code 5: Not reported
Waste Type Code 6: Not reported
Date Accepted: Not reported
Manifest Discrepancy Type: Not reported
Data Entry Number: 08300425
Was Load Rejected: No
Reason Load Was Rejected: Not reported

Manifest Number: NJA5067989
EPA ID: VAD988227187
Date Shipped: 08/22/2005
TSDF EPA ID: NJD002182897
Transporter EPA ID: TXR000050930
Transporter 2 EPA ID: Not reported
Transporter 3 EPA ID: Not reported
Transporter 4 EPA ID: Not reported
Transporter 5 EPA ID: Not reported
Transporter 6 EPA ID: Not reported
Transporter 7 EPA ID: Not reported
Transporter 8 EPA ID: Not reported
Transporter 9 EPA ID: Not reported
Transporter 10 EPA ID: Not reported
Date Trans1 Transported Waste: 08/22/2005
Date Trans2 Transported Waste: Not reported
Date Trans3 Transported Waste: Not reported
Date Trans4 Transported Waste: Not reported
Date Trans5 Transported Waste: Not reported
Date Trans6 Transported Waste: Not reported
Date Trans7 Transported Waste: Not reported
Date Trans8 Transported Waste: Not reported
Date Trans9 Transported Waste: Not reported
Date Trans10 Transported Waste: Not reported
Date TSDF Received Waste: 08/24/2005
TSDF EPA Facility Name: Not reported
QTY Units: Not reported
Transporter SEQ ID: Not reported
Transporter-1 Date: Not reported
Waste SEQ ID: Not reported
Waste Type Code 2: Not reported
Waste Type Code 3: Not reported
Waste Type Code 4: Not reported
Waste Type Code 5: Not reported

Map ID
Direction
Distance
Elevation

MAP FINDINGS

Site

Database(s)

EDR ID Number
EPA ID Number

WESTGATE PROP MGMT (Continued)

1000878063

Waste Type Code 6: Not reported
Date Accepted: Not reported
Manifest Discrepancy Type: Not reported
Data Entry Number: 09300525
Was Load Rejected: No
Reason Load Was Rejected: Not reported

Manifest Number: NJA5259327
EPA ID: VAD988227187
Date Shipped: 02/08/2006
TSDF EPA ID: NJD002182897
Transporter EPA ID: TXR000050930
Transporter 2 EPA ID: Not reported
Transporter 3 EPA ID: Not reported
Transporter 4 EPA ID: Not reported
Transporter 5 EPA ID: Not reported
Transporter 6 EPA ID: Not reported
Transporter 7 EPA ID: Not reported
Transporter 8 EPA ID: Not reported
Transporter 9 EPA ID: Not reported
Transporter 10 EPA ID: Not reported
Date Trans1 Transported Waste: 02/08/2006
Date Trans2 Transported Waste: Not reported
Date Trans3 Transported Waste: Not reported
Date Trans4 Transported Waste: Not reported
Date Trans5 Transported Waste: Not reported
Date Trans6 Transported Waste: Not reported
Date Trans7 Transported Waste: Not reported
Date Trans8 Transported Waste: Not reported
Date Trans9 Transported Waste: Not reported
Date Trans10 Transported Waste: Not reported
Date TSDF Received Waste: 02/15/2006
TSDF EPA Facility Name: Not reported
QTY Units: Not reported
Transporter SEQ ID: Not reported
Transporter-1 Date: Not reported
Waste SEQ ID: Not reported
Waste Type Code 2: Not reported
Waste Type Code 3: Not reported
Waste Type Code 4: Not reported
Waste Type Code 5: Not reported
Waste Type Code 6: Not reported
Date Accepted: Not reported
Manifest Discrepancy Type: Not reported
Data Entry Number: 03240621
Was Load Rejected: No
Reason Load Was Rejected: Not reported

Manifest Number: NJA5222160
EPA ID: VAD988227187
Date Shipped: 05/03/2005
TSDF EPA ID: NJD002182897
Transporter EPA ID: TXR000050930
Transporter 2 EPA ID: Not reported
Transporter 3 EPA ID: Not reported
Transporter 4 EPA ID: Not reported
Transporter 5 EPA ID: Not reported

Map ID
Direction
Distance
Elevation

MAP FINDINGS

Site

Database(s)

EDR ID Number
EPA ID Number

WESTGATE PROP MGMT (Continued)

1000878063

Transporter 6 EPA ID: Not reported
Transporter 7 EPA ID: Not reported
Transporter 8 EPA ID: Not reported
Transporter 9 EPA ID: Not reported
Transporter 10 EPA ID: Not reported
Date Trans1 Transported Waste: 05/03/2005
Date Trans2 Transported Waste: Not reported
Date Trans3 Transported Waste: Not reported
Date Trans4 Transported Waste: Not reported
Date Trans5 Transported Waste: Not reported
Date Trans6 Transported Waste: Not reported
Date Trans7 Transported Waste: Not reported
Date Trans8 Transported Waste: Not reported
Date Trans9 Transported Waste: Not reported
Date Trans10 Transported Waste: Not reported
Date TSDf Received Waste: 05/05/2005
TSDf EPA Facility Name: Not reported
QTY Units: Not reported
Transporter SEQ ID: Not reported
Transporter-1 Date: Not reported
Waste SEQ ID: Not reported
Waste Type Code 2: Not reported
Waste Type Code 3: Not reported
Waste Type Code 4: Not reported
Waste Type Code 5: Not reported
Waste Type Code 6: Not reported
Date Accepted: Not reported
Manifest Discrepancy Type: Not reported
Data Entry Number: 06010522
Was Load Rejected: No
Reason Load Was Rejected: Not reported

Manifest Number: NJA5117296
EPA ID: VAD988227187
Date Shipped: 02/19/2004
TSDf EPA ID: NJD002182897
Transporter EPA ID: TXR000050930
Transporter 2 EPA ID: Not reported
Transporter 3 EPA ID: Not reported
Transporter 4 EPA ID: Not reported
Transporter 5 EPA ID: Not reported
Transporter 6 EPA ID: Not reported
Transporter 7 EPA ID: Not reported
Transporter 8 EPA ID: Not reported
Transporter 9 EPA ID: Not reported
Transporter 10 EPA ID: Not reported
Date Trans1 Transported Waste: 02/19/2004
Date Trans2 Transported Waste: Not reported
Date Trans3 Transported Waste: Not reported
Date Trans4 Transported Waste: Not reported
Date Trans5 Transported Waste: Not reported
Date Trans6 Transported Waste: Not reported
Date Trans7 Transported Waste: Not reported
Date Trans8 Transported Waste: Not reported
Date Trans9 Transported Waste: Not reported
Date Trans10 Transported Waste: Not reported
Date TSDf Received Waste: 02/27/2004

Map ID
Direction
Distance
Elevation

MAP FINDINGS

Site

Database(s)

EDR ID Number
EPA ID Number

WESTGATE PROP MGMT (Continued)

1000878063

TSDF EPA Facility Name: Not reported
QTY Units: Not reported
Transporter SEQ ID: Not reported
Transporter-1 Date: Not reported
Waste SEQ ID: Not reported
Waste Type Code 2: Not reported
Waste Type Code 3: Not reported
Waste Type Code 4: Not reported
Waste Type Code 5: Not reported
Waste Type Code 6: Not reported
Date Accepted: Not reported
Manifest Discrepancy Type: Not reported
Data Entry Number: 03300422
Was Load Rejected: No
Reason Load Was Rejected: Not reported

Manifest Number: NJA5071187
EPA ID: VAD988227187
Date Shipped: 09/24/2004
TSDF EPA ID: NJD002182897
Transporter EPA ID: TXR000050930
Transporter 2 EPA ID: Not reported
Transporter 3 EPA ID: Not reported
Transporter 4 EPA ID: Not reported
Transporter 5 EPA ID: Not reported
Transporter 6 EPA ID: Not reported
Transporter 7 EPA ID: Not reported
Transporter 8 EPA ID: Not reported
Transporter 9 EPA ID: Not reported
Transporter 10 EPA ID: Not reported
Date Trans1 Transported Waste: 09/24/2004
Date Trans2 Transported Waste: Not reported
Date Trans3 Transported Waste: Not reported
Date Trans4 Transported Waste: Not reported
Date Trans5 Transported Waste: Not reported
Date Trans6 Transported Waste: Not reported
Date Trans7 Transported Waste: Not reported
Date Trans8 Transported Waste: Not reported
Date Trans9 Transported Waste: Not reported
Date Trans10 Transported Waste: Not reported
Date TSDF Received Waste: 09/30/2004
TSDF EPA Facility Name: Not reported
QTY Units: Not reported
Transporter SEQ ID: Not reported
Transporter-1 Date: Not reported
Waste SEQ ID: Not reported
Waste Type Code 2: Not reported
Waste Type Code 3: Not reported
Waste Type Code 4: Not reported
Waste Type Code 5: Not reported
Waste Type Code 6: Not reported
Date Accepted: Not reported
Manifest Discrepancy Type: Not reported
Data Entry Number: 10270422
Was Load Rejected: No
Reason Load Was Rejected: Not reported

MAP FINDINGS

Map ID
 Direction
 Distance
 Elevation

Site

Database(s)

EDR ID Number
 EPA ID Number

101
South
< 1/8
0.119 mi.
626 ft.

FREDDIE MAC 1551
1551 PARK RUN DR
MCLEAN, VA 22102

VA AST **A100268767**
N/A

Actual:
387 ft.
Focus Map:
9

AST:
 Facility ID: 3039257
 Facility Type: COMMERCIAL
 CEDS Facility ID: 200000203167

Tank Info:

Owner:
 Owner Id: 41835
 Owner Name: Freddie Mac
 Owner Address: 8250 Jones Branch Dr
 Owner Address2: Not reported
 Owner City/State/Zip: McLean, VA 22102
 Owner Type: COMMERCIAL
 Number of Active AST: 3
 Number of Active UST: 0
 Number of Inactive AST: 0
 Number of Inactive UST: 0

Fed Regulated: No
 Tank Number: 1
 Tank Type: AST
 Tank Capacity: 5000
 Tank Contents: DIESEL
 Tank Status: CURR IN USE

Tank Containment:

Install Date: 11/1/2002
 Containment: Curbing No
 Containment: Weirs No
 Containment: Sorbent No
 Containment: Culvert No
 Containment: Diversion No
 Containment: Retention No
 Containment: Dike No
 Containment: Unknown No
 Containment: Other No
 Containment: Other Note Not reported

Release Detection:

Release Detection: Ground Water No
 Release Detection: Visual No
 Release Detection: Vapor No
 Release Detection: Interstitial No
 Release Detection: None No
 Release Detection: Other No
 Release Detection: Other Note Not reported
 Release Prevention: Double Bottom No
 Release Prevention: Double Walled No
 Release Prevention: Lined Interior Not reported
 Release Prevention: Poly Jacket No
 Release Prevention: Exc Liner No
 Release Prevention: None No
 Release Prevention: Unknown No

Map ID
Direction
Distance
Elevation

MAP FINDINGS

Site

Database(s)

EDR ID Number
EPA ID Number

FREDDIE MAC 1551 (Continued)

A100268767

Release Prevention: Other No
Release Prevention: Other Note Not reported

Tank Foundation: Steel No
Tank Foundation: Earthen No
Tank Foundation: Concrete Imp Yes
Tank Foundation: Unknown No
Tank Foundation: Other No
Tank Foundation: Other Note Not reported
Tank Roof: Float No
Tank Roof: Cone No
Tank Roof: Breather Not reported
Tank Roof: Dbldck Not reported
Tank Roof: Pontoon Not reported
Tank Roof: Balloon Not reported
Tank Roof: Lifter Not reported
Tank Roof: Pan Not reported
Tank Roof: Other No
Tank Roof: Other Note Not reported

Tank Material:

Tank Materials: Bare Steel Yes
Tank Materials: Concrete No
Tank Materials: Insulated Tank Jacket Yes
Tank Materials: Unknown No
Tank Materials: Other No
Tank Materials: Other Note Riveted
Tank Type Cathodic/CP: N
Tank Type Single Wall: N
Tank Type Double Wall: N
Tank Type Lined Interior: N
Tank Type Double Bottom: N
Tank Type Potable/Skid: N
Tank Type Shop Fabricated/Built: N
Tank Type Vaulted Below Grade: N
Tank Type Vertical: N
Tank Type Horizontal: N
Tank Type Unknown: N
Tank Type Other: N
Tank Type Other Specify: N

Owner:

Owner Id: 41835
Owner Name: Freddie Mac
Owner Address: 8250 Jones Branch Dr
Owner Address2: Not reported
Owner City/State/Zip: McLean, VA 22102
Owner Type: COMMERCIAL
Number of Active AST: 3
Number of Active UST: 0
Number of Inactive AST: 0
Number of Inactive UST: 0

Fed Regulated: No
Tank Number: 2

Map ID
Direction
Distance
Elevation

MAP FINDINGS

Site

Database(s)

EDR ID Number
EPA ID Number

FREDDIE MAC 1551 (Continued)

A100268767

Tank Type:	AST
Tank Capacity:	5000
Tank Contents:	DIESEL
Tank Status:	CURR IN USE
Tank Containment:	
Install Date:	11/1/2002
Containment: Curbing	No
Containment: Weirs	No
Containment: Sorbent	No
Containment: Culvert	No
Containment: Diversion	No
Containment: Retention	No
Containment: Dike	No
Containment: Unknown	No
Containment: Other	No
Containment: Other Note	Not reported
Release Detection:	
Release Detection: Ground Water	No
Release Detection: Visual	No
Release Detection: Vapor	No
Release Detection: Interstitial	No
Release Detection: None	No
Release Detection: Other	No
Release Detection: Other Note	Not reported
Release Prevention: Double Bottom	No
Release Prevention: Double Walled	No
Release Prevention: Lined Interior	Not reported
Release Prevention: Poly Jacket	No
Release Prevention: Exc Liner	No
Release Prevention: None	No
Release Prevention: Unknown	No
Release Prevention: Other	No
Release Prevention: Other Note	Not reported
Tank Foundation:	
Tank Foundation: Steel	No
Tank Foundation: Earthen	No
Tank Foundation: Concrete Imp	Yes
Tank Foundation: Unknown	No
Tank Foundation: Other	No
Tank Foundation: Other Note	Not reported
Tank Roof:	
Tank Roof: Float	No
Tank Roof: Cone	No
Tank Roof: Breather	Not reported
Tank Roof: Dbldeck	Not reported
Tank Roof: Pontoon	Not reported
Tank Roof: Balloon	Not reported
Tank Roof: Lifter	Not reported
Tank Roof: Pan	Not reported
Tank Roof: Other	No
Tank Roof: Other Note	Not reported
Tank Material:	
Tank Materials: Bare Steel	Yes
Tank Materials: Concrete	No
Tank Materials: Insulated Tank Jacket	Yes

Map ID
Direction
Distance
Elevation

MAP FINDINGS

Site

Database(s)

EDR ID Number
EPA ID Number

FREDDIE MAC 1551 (Continued)

A100268767

Tank Materials: Unknown	No
Tank Materials: Other	No
Tank Materials: Other Note	Riveted
Tank Type Cathodic/CP:	N
Tank Type Single Wall:	N
Tank Type Double Wall:	N
Tank Type Lined Interior:	N
Tank Type Double Bottom:	N
Tank Type Potable/Skid:	N
Tank Type Shop Fabricated/Built:	N
Tank Type Vaulted Below Grade:	N
Tank Type Vertical:	N
Tank Type Horizontal:	N
Tank Type Unknown:	N
Tank Type Other:	N
Tank Type Other Specify:	N

Owner:

Owner Id:	41835
Owner Name:	Freddie Mac
Owner Address:	8250 Jones Branch Dr
Owner Address2:	Not reported
Owner City/State/Zip:	McLean, VA 22102
Owner Type:	COMMERCIAL
Number of Active AST:	3
Number of Active UST:	0
Number of Inactive AST:	0
Number of Inactive UST:	0

Fed Regulated:	No
Tank Number:	3
Tank Type:	AST
Tank Capacity:	5000
Tank Contents:	DIESEL
Tank Status:	CURR IN USE

Tank Containment:

Install Date:	11/1/2002
Containment: Curbing	No
Containment: Weirs	No
Containment: Sorbent	No
Containment: Culvert	No
Containment: Diversion	No
Containment: Retention	No
Containment: Dike	No
Containment: Unknown	No
Containment: Other	No
Containment: Other Note	Not reported

Release Detection:

Release Detection: Ground Water	No
Release Detection: Visual	No
Release Detection: Vapor	No
Release Detection: Interstitial	No
Release Detection: None	No
Release Detection: Other	No

Map ID
Direction
Distance
Elevation

MAP FINDINGS

Site

Database(s)

EDR ID Number
EPA ID Number

FREDDIE MAC 1551 (Continued)

A100268767

Release Detection: Other Note	Not reported
Release Prevention: Double Bottom	No
Release Prevention: Double Walled	No
Release Prevention: Lined Interior	Not reported
Release Prevention: Poly Jacket	No
Release Prevention: Exc Liner	No
Release Prevention: None	No
Release Prevention: Unknown	No
Release Prevention: Other	No
Release Prevention: Other Note	Not reported

Tank Foundation: Steel	No
Tank Foundation: Earthen	No
Tank Foundation: Concrete Imp	Yes
Tank Foundation: Unknown	No
Tank Foundation: Other	No
Tank Foundation: Other Note	Not reported
Tank Roof: Float	No
Tank Roof: Cone	No
Tank Roof: Breather	Not reported
Tank Roof: Dbldeck	Not reported
Tank Roof: Pontoon	Not reported
Tank Roof: Balloon	Not reported
Tank Roof: Lifter	Not reported
Tank Roof: Pan	Not reported
Tank Roof: Other	No
Tank Roof: Other Note	Not reported

Tank Material:

Tank Materials: Bare Steel	Yes
Tank Materials: Concrete	No
Tank Materials: Insulated Tank Jacket	Yes
Tank Materials: Unknown	No
Tank Materials: Other	No
Tank Materials: Other Note	Riveted
Tank Type Cathodic/CP:	N
Tank Type Single Wall:	N
Tank Type Double Wall:	N
Tank Type Lined Interior:	N
Tank Type Double Bottom:	N
Tank Type Potable/Skid:	N
Tank Type Shop Fabricated/Built:	N
Tank Type Vaulted Below Grade:	N
Tank Type Vertical:	N
Tank Type Horizontal:	N
Tank Type Unknown:	N
Tank Type Other:	N
Tank Type Other Specify:	N

Map ID
Direction
Distance
Elevation

MAP FINDINGS

Site

Database(s)

EDR ID Number
EPA ID Number

V102 ROOSEVELT BUILDING
ESE 1757 OLD MEADOW RD
< 1/8 MCLEAN, VA 22101
0.122 mi.
642 ft. Site 2 of 2 in cluster V

VA UST U003678242
N/A

Actual:
360 ft.

Focus Map:
12

Facility:
Facility Id: 3000696
Facility Type: FEDERAL: NON-MILITARY
CEDs Facility ID: 200000075024
Owner:
Owner Id: 34314
Owner Name: Central Intelligence Agency
Owner Address: George Bush Center for Intelligence 5X62 NHB
Owner Address2: Not reported
Owner City, State, Zip: Washington, DC 20505
Owner Type: FEDERAL
Number of Active AST: 0
Number of Active UST: 0
Number of Inactive AST: 0
Number of Inactive UST: 1

UST:

Facility ID: 3000696
Federally Regulated: Yes

Tank Number: R1
Tank Capacity: 1000
Tank Contents: DIESEL
Tank Status: REM FROM GRD
Tank Type: UST

Tank Material:

Install Date: Not reported
Tank Materials: Bare Steel Yes
Tank Materials: Cath Protect Steel No
Tank Materials: Epoxy Steel No
Tank Materials: Fiberglass No
Tank Materials: Concrete No
Tank Materials: Composite No
Tank Materials: Double Walled No
Tank Materials: Lined Interior No
Tank Materials: Excav Liner No
Tank Materials: Insulated Tank Jacket No
Tank Materials: Repaired No
Tank Materials: Unknown No
Tank Materials: Other No
Tank Materials: Other Note Not reported

Release Detection:

Tank Release Detection: Leak Deferred No
Tank Release Detection: Manual Gauge No
Tank Release Detection: Auto Gauge No
Tank Release Detection: Tank Tightness No
Tank Release Detection: Vapor Monitor No
Tank Release Detection: Inventory No
Tank Release Detection: Stat Invent Recon No
Tank Release Detection: Spill Install No

Map ID
 Direction
 Distance
 Elevation

MAP FINDINGS

Site

Database(s)

EDR ID Number
 EPA ID Number

ROOSEVELT BUILDING (Continued)

U003678242

Tank Release Detection: Overfill Install	No
Tank Release Detection: Groundwater	No
Tank Release Detection: Int Sec Containment	No
Tank Release Detection: Int Double Walled	No
Tank Release Detection: Other Method	No
Tank Release Detection: Other Note	Not reported
Pipe Release Detection: Leak Deferred	Not reported
Pipe Release Detection: Autoleak	Not reported
Pipe Release Detection: Line Tightness	No
Pipe Release Detection: Stat Invent Recon	No
Pipe Release Detection: Groundwater	No
Pipe Release Detection: Int Sec Containment	No
Pipe Release Det: Interior Double Walled	No
Pipe Release Detection: Other Method	No
Pipe Release Detection: Other Note	Not reported
Pipe Type:	VALVE: SUCTION
Pipe Materials: Bare Steel	Yes
Pipe Materials: Galvanized Steel	No
Pipe Materials: Copper	No
Pipe Materials: Fiberglass	No
Pipe Materials: Cath Protect	No
Pipe Materials: Double Walled	No
Pipe Materials: Sec Containment	No
Pipe Materials: Repaired	No
Pipe Materials: Unknown	No
Pipe Materials: Other	No
Pipe Materials: Other Note	Not reported

103
South
1/8-1/4
0.127 mi.
673 ft.

COMMON APTS
7511 AMBERGATE PL
MCLEAN, VA 22102

VA UST **U003679206**
N/A

Actual:
338 ft.
Focus Map:
9

Facility:	
Facility Id:	3005925
Facility Type:	RESIDENTIAL
CEDS Facility ID:	200000079282
Owner:	
Owner Id:	34056
Owner Name:	West*Group Properties LLC
Owner Address:	1600 Anderson Rd
Owner Address2:	Not reported
Owner City, State, Zip:	McLean, VA 22102
Owner Type:	COMMERCIAL
Number of Active AST:	0
Number of Active UST:	0
Number of Inactive AST:	0
Number of Inactive UST:	1
UST:	
Facility ID:	3005925
Federally Regulated:	No
Tank Number:	R1

Map ID
 Direction
 Distance
 Elevation

MAP FINDINGS

Site

Database(s)

EDR ID Number
 EPA ID Number

COMMON APTS (Continued)

U003679206

Tank Capacity:	10000
Tank Contents:	HEATING OIL
Tank Status:	REM FROM GRD
Tank Type:	UST
Tank Material:	
Install Date:	5/4/1967
Tank Materials: Bare Steel	Yes
Tank Materials: Cath Protect Steel	No
Tank Materials: Epoxy Steel	No
Tank Materials: Fiberglass	No
Tank Materials: Concrete	No
Tank Materials: Composite	No
Tank Materials: Double Walled	No
Tank Materials: Lined Interior	No
Tank Materials: Excav Liner	No
Tank Materials: Insulated Tank Jacket	No
Tank Materials: Repaired	No
Tank Materials: Unknown	No
Tank Materials: Other	No
Tank Materials: Other Note	Not reported
Release Detection:	
Tank Release Detection: Leak Deferred	No
Tank Release Detection: Manual Gauge	No
Tank Release Detection: Auto Gauge	No
Tank Release Detection: Tank Tightness	No
Tank Release Detection: Vapor Monitor	No
Tank Release Detection: Inventory	No
Tank Release Detection: Stat Invent Recon	No
Tank Release Detection: Spill Install	No
Tank Release Detection: Overfill Install	No
Tank Release Detection: Groundwater	No
Tank Release Detection: Int Sec Containment	No
Tank Release Detection: Int Double Walled	No
Tank Release Detection: Other Method	No
Tank Release Detection: Other Note	Not reported
Pipe Release Detection: Leak Deferred	Not reported
Pipe Release Detection: Autoleak	Not reported
Pipe Release Detection: Line Tightness	No
Pipe Release Detection: Stat Invent Recon	No
Pipe Release Detection: Groundwater	No
Pipe Release Detection: Int Sec Containment	No
Pipe Release Det: Interior Double Walled	No
Pipe Release Detection: Other Method	No
Pipe Release Detection: Other Note	Not reported
Pipe Type:	NO VALVE: SUCTION
Pipe Materials: Bare Steel	Yes
Pipe Materials: Galvanized Steel	No
Pipe Materials: Copper	No
Pipe Materials: Fiberglass	No
Pipe Materials: Cath Protect	No
Pipe Materials: Double Walled	No
Pipe Materials: Sec Containment	No
Pipe Materials: Repaired	No
Pipe Materials: Unknown	No

Map ID
Direction
Distance
Elevation

MAP FINDINGS

Site

Database(s)

EDR ID Number
EPA ID Number

COMMON APTS (Continued)

U003679206

Pipe Materials: Other No
Pipe Materials: Other Note Not reported

Y104 REGENCY CONDOMINIUM
SSE 1800 OLD MEADOW RD
1/8-1/4 MCLEAN, VA 22102
0.127 mi.
673 ft. Site 1 of 2 in cluster Y

VA LTANKS S105095768
N/A

Actual: LTANKS:
377 ft. Region: NRO
Focus Map: CEDS Facility Id: 200000186167
12 **Case Status:** **Closed**
Pollution Complaint #: 19993080
Reported: 09/04/1998
Case Closed Date: 12/22/1998
Program: RP Lead
Federally Regulated UST (Y/N): Y
Regulated Petroleum UST (1): N
Excluded UST (1): N
Deferred UST (1): N
Partially Deferred UST (1): Y
Exempt 1 UST (2): N
Exempt 2 Heating Oil UST (2): N
Small Heating Oil AST (2): N
Regulated AST (3): N
Unregulated AST (3): N
Other Y/N: N
Unknown Y/N: N
Other Description: Not reported
Heating Oil Category: Not reported

Y105 REGENCY CONDOMINIUM
SSE 1800 OLD MEADOW ROAD
1/8-1/4 FAIRFAX, VA 22102
0.127 mi.
673 ft. Site 2 of 2 in cluster Y

VA LUST S104407392
N/A

Actual: LUST REG NO:
377 ft. Region: NO
Focus Map: Facility ID: 3900965
12 **Status:** **Closed**
Tank Size: 1,000
Product: diesel fuel
Release Date: 09/04/1998
Closed Date: 12/22/1998
Case Type: Article 9
Case Officer: Lewis E. Hilder
Pollution Complaint #: 99-3080
Permit Number: Not reported
Priority: Not reported

Map ID
Direction
Distance
Elevation

MAP FINDINGS

Site

Database(s)

EDR ID Number
EPA ID Number

106 **WICKERSHAM, WARREN G PROPERTY**
South **6811 WEMBERLY WAY**
1/8-1/4 **FAIRFAX, VA 22101**
0.136 mi.
717 ft.

VA LUST **S104957184**
VA LTANKS **N/A**

Actual: LUST REG NO:
230 ft. Region: NO
Focus Map: Facility ID: 0
6 **Status:** **Closed**
 Tank Size: 275
 Product: heating oil
 Release Date: 11/03/2000
 Closed Date: 1/25/2001
 Case Type: Article 11
 Case Officer: Mark L. Miller
 Pollution Complaint #: 01-3097
 Permit Number: Not reported
 Priority: Not reported

LTANKS:
Region: NRO
CEDS Facility Id: 200000197856
Case Status: **Closed**
Pollution Complaint #: 20013097
Reported: 11/03/2000
Case Closed Date: 01/25/2001
Program: RP Lead
Federally Regulated UST (Y/N): N
Regulated Petroleum UST (1): N
Excluded UST (1): N
Deferred UST (1): N
Partially Deferred UST (1): N
Exempt 1 UST (2): N
Exempt 2 Heating Oil UST (2): Y
Small Heating Oil AST (2): N
Regulated AST (3): N
Unregulated AST (3): N
Other Y/N: N
Unknown Y/N: N
Other Description: Not reported
Heating Oil Category: Category 1

107 **THOMPSON CARLA RESIDENCE**
South **807 LAWTON ST**
1/8-1/4 **MCLEAN, VA 22102**
0.138 mi.
729 ft.

VA LTANKS **S106444437**
N/A

Actual: LTANKS:
250 ft. Region: NRO
Focus Map: CEDS Facility Id: 200000214883
6 **Case Status:** **Closed**
 Pollution Complaint #: 20043245
 Reported: 04/13/2004
 Case Closed Date: 05/04/2004
 Program: RP Lead
 Federally Regulated UST (Y/N): N
 Regulated Petroleum UST (1): N

Map ID
 Direction
 Distance
 Elevation

MAP FINDINGS

Site

Database(s)

EDR ID Number
 EPA ID Number

THOMPSON CARLA RESIDENCE (Continued)

S106444437

Excluded UST (1):	N
Deferred UST (1):	N
Partially Deferred UST (1):	N
Exempt 1 UST (2):	N
Exempt 2 Heating Oil UST (2):	Y
Small Heating Oil AST (2):	N
Regulated AST (3):	N
Unregulated AST (3):	N
Other Y/N:	N
Unknown Y/N:	N
Other Description:	Not reported
Heating Oil Category:	Category 1

108
WNW
1/8-1/4
0.148 mi.
782 ft.

GREEN FUEL OIL SPILL
7600 OLD DOMINION DR
MCLEAN, VA 22102

VA LTANKS **S105095714**
N/A

Actual:
313 ft.
Focus Map:
5

LTANKS:
 Region: NRO
 CEDS Facility Id: 200000185739
Case Status: Closed
 Pollution Complaint #: 19941170
 Reported: 01/13/1994
 Case Closed Date: 08/18/1994
 Program: RP Lead
 Federally Regulated UST (Y/N): N
 Regulated Petroleum UST (1): N
 Excluded UST (1): N
 Deferred UST (1): N
 Partially Deferred UST (1): N
 Exempt 1 UST (2): N
 Exempt 2 Heating Oil UST (2): N
 Small Heating Oil AST (2): N
 Regulated AST (3): N
 Unregulated AST (3): N
 Other Y/N: N
 Unknown Y/N: N
 Other Description: Not reported
 Heating Oil Category: Not reported

109
NNE
1/8-1/4
0.154 mi.
814 ft.

NEXTEL INTERNATIONAL DATA CENTER
1505 FARM CREDIT DR
MCLEAN, VA 22102

VA AST **A100213137**
N/A

Actual:
356 ft.
Focus Map:
10

AST:
 Facility ID: 3038635
 Facility Type: COMMERCIAL
 CEDS Facility ID: 200000207749
 Tank Info:
 Owner:
 Owner Id: 40970

Map ID
Direction
Distance
Elevation

MAP FINDINGS

Site

Database(s)

EDR ID Number
EPA ID Number

NEXTEL INTERNATIONAL DATA CENTER (Continued)

A100213137

Owner Name: Nextel of Mid Atlantic
Owner Address: 2001 Edmund Halley Dr
Owner Address2: Not reported
Owner City/State/Zip: Reston, VA 20191
Owner Type: COMMERCIAL
Number of Active AST: 1
Number of Active UST: 0
Number of Inactive AST: 0
Number of Inactive UST: 0

Fed Regulated: No
Tank Number: 11
Tank Type: AST
Tank Capacity: 2196
Tank Contents: DIESEL
Tank Status: CURR IN USE

Tank Containment:
Install Date: 6/1/2001
Containment: Curbing No
Containment: Weirs No
Containment: Sorbent No
Containment: Culvert No
Containment: Diversion No
Containment: Retention No
Containment: Dike Yes
Containment: Unknown No
Containment: Other No
Containment: Other Note Not reported

Release Detection:
Release Detection: Ground Water No
Release Detection: Visual No
Release Detection: Vapor No
Release Detection: Interstitial No
Release Detection: None No
Release Detection: Other No
Release Detection: Other Note Not reported
Release Prevention: Double Bottom No
Release Prevention: Double Walled Yes
Release Prevention: Lined Interior Not reported
Release Prevention: Poly Jacket No
Release Prevention: Exc Liner No
Release Prevention: None No
Release Prevention: Unknown No
Release Prevention: Other No
Release Prevention: Other Note Not reported

Tank Foundation: Steel No
Tank Foundation: Earthen No
Tank Foundation: Concrete Imp Yes
Tank Foundation: Unknown No
Tank Foundation: Other No
Tank Foundation: Other Note Not reported
Tank Roof: Float No
Tank Roof: Cone No
Tank Roof: Breather Not reported

Map ID
 Direction
 Distance
 Elevation

MAP FINDINGS

Site

Database(s)

EDR ID Number
 EPA ID Number

NEXTEL INTERNATIONAL DATA CENTER (Continued)

A100213137

Tank Roof: Dbldeck	Not reported
Tank Roof: Pontoon	Not reported
Tank Roof: Balloon	Not reported
Tank Roof: Lifter	Not reported
Tank Roof: Pan	Not reported
Tank Roof: Other	Yes
Tank Roof: Other Note	Fixed Roof Double Wall Manufactured Steel Tank

Tank Material:

Tank Materials: Bare Steel	No
Tank Materials: Concrete	No
Tank Materials: Insulated Tank Jacket	No
Tank Materials: Unknown	No
Tank Materials: Other	No
Tank Materials: Other Note	Not reported
Tank Type Cathodic/CP:	N
Tank Type Single Wall:	N
Tank Type Double Wall:	N
Tank Type Lined Interior:	N
Tank Type Double Bottom:	N
Tank Type Potable/Skid:	N
Tank Type Shop Fabricated/Built:	N
Tank Type Vaulted Below Grade:	N
Tank Type Vertical:	N
Tank Type Horizontal:	N
Tank Type Unknown:	N
Tank Type Other:	N
Tank Type Other Specify:	N

Z110
SE
1/8-1/4
0.157 mi.
828 ft.

HUNTING RIDGE PROPERTY
1612 SENECA AVE
MCLEAN, VA 22102
Site 1 of 3 in cluster Z

VA LTANKS **S105174601**
N/A

Actual:
363 ft.

Focus Map:
10

LTANKS:	
Region:	NRO
CEDS Facility Id:	200000205389
Case Status:	Closed
Pollution Complaint #:	20023141
Reported:	12/28/2001
Case Closed Date:	01/03/2002
Program:	RP Lead
Federally Regulated UST (Y/N):	N
Regulated Petroleum UST (1):	N
Excluded UST (1):	N
Deferred UST (1):	N
Partially Deferred UST (1):	N
Exempt 1 UST (2):	N
Exempt 2 Heating Oil UST (2):	Y
Small Heating Oil AST (2):	N
Regulated AST (3):	N
Unregulated AST (3):	N
Other Y/N:	N
Unknown Y/N:	N

Map ID
Direction
Distance
Elevation

MAP FINDINGS

Site

Database(s)

EDR ID Number
EPA ID Number

HUNTING RIDGE PROPERTY (Continued)

S105174601

Other Description: Not reported
Heating Oil Category: NFA

111
South
1/8-1/4
0.158 mi.
834 ft.

WEST GATE
1600 ANDERSON RD
TYSONS CORNER, VA 22102

VA LTANKS
VA UST
U003679252
N/A

Actual:
370 ft.
Focus Map:
9

LTANKS:
Region: NRO
CEDS Facility Id: 200000080329
Case Status: Closed
Pollution Complaint #: 19930405
Reported: 08/25/1992
Case Closed Date: 03/13/2000
Program: RP Lead
Federally Regulated UST (Y/N): Y
Regulated Petroleum UST (1): Y
Excluded UST (1): N
Deferred UST (1): N
Partially Deferred UST (1): N
Exempt 1 UST (2): N
Exempt 2 Heating Oil UST (2): N
Small Heating Oil AST (2): N
Regulated AST (3): N
Unregulated AST (3): N
Other Y/N: N
Unknown Y/N: N
Other Description: Not reported
Heating Oil Category: Not reported

Facility:
Facility Id: 3006249
Facility Type: COMMERCIAL
CEDS Facility ID: 200000080329

Owner:
Owner Id: 34056
Owner Name: West*Group Properties LLC
Owner Address: 1600 Anderson Rd
Owner Address2: Not reported
Owner City, State, Zip: McLean, VA 22102
Owner Type: COMMERCIAL
Number of Active AST: 0
Number of Active UST: 0
Number of Inactive AST: 0
Number of Inactive UST: 1

UST:
Facility ID: 3006249
Federally Regulated: Yes

Tank Number: 1
Tank Capacity: 1000
Tank Contents: GASOLINE
Tank Status: REM FROM GRD

Map ID
Direction
Distance
Elevation

MAP FINDINGS

Site

Database(s)

EDR ID Number
EPA ID Number

WEST GATE (Continued)

U003679252

Tank Type:	UST
Tank Material:	
Install Date:	5/4/1969
Tank Materials: Bare Steel	No
Tank Materials: Cath Protect Steel	No
Tank Materials: Epoxy Steel	No
Tank Materials: Fiberglass	No
Tank Materials: Concrete	No
Tank Materials: Composite	No
Tank Materials: Double Walled	No
Tank Materials: Lined Interior	No
Tank Materials: Excav Liner	No
Tank Materials: Insulated Tank Jacket	No
Tank Materials: Repaired	No
Tank Materials: Unknown	Yes
Tank Materials: Other	No
Tank Materials: Other Note	Not reported
Release Detection:	
Tank Release Detection: Leak Deferred	No
Tank Release Detection: Manual Gauge	No
Tank Release Detection: Auto Gauge	No
Tank Release Detection: Tank Tightness	No
Tank Release Detection: Vapor Monitor	No
Tank Release Detection: Inventory	No
Tank Release Detection: Stat Invent Recon	No
Tank Release Detection: Spill Install	No
Tank Release Detection: Overfill Install	No
Tank Release Detection: Groundwater	No
Tank Release Detection: Int Sec Containment	No
Tank Release Detection: Int Double Walled	No
Tank Release Detection: Other Method	No
Tank Release Detection: Other Note	Not reported
Pipe Release Detection: Leak Deferred	Not reported
Pipe Release Detection: Autoleak	Not reported
Pipe Release Detection: Line Tightness	No
Pipe Release Detection: Stat Invent Recon	No
Pipe Release Detection: Groundwater	No
Pipe Release Detection: Int Sec Containment	No
Pipe Release Det: Interior Double Walled	No
Pipe Release Detection: Other Method	No
Pipe Release Detection: Other Note	Not reported
Pipe Type:	UNKNOWN
Pipe Materials: Bare Steel	No
Pipe Materials: Galvanized Steel	No
Pipe Materials: Copper	No
Pipe Materials: Fiberglass	No
Pipe Materials: Cath Protect	No
Pipe Materials: Double Walled	No
Pipe Materials: Sec Containment	No
Pipe Materials: Repaired	No
Pipe Materials: Unknown	Yes
Pipe Materials: Other	No
Pipe Materials: Other Note	Not reported

Map ID
Direction
Distance
Elevation

MAP FINDINGS

Site

Database(s)

EDR ID Number
EPA ID Number

112
NE
1/8-1/4
0.159 mi.
842 ft.

PRC INC
1500 PRC DRIVE
MCLEAN, VA 22102

RCRA-SQG 1000837923
FINDS VAD988224671
ECHO

Actual:
307 ft.

Focus Map:
9

RCRA-SQG:
Date form received by agency: 02/26/1993
Facility name: PRC INC
Facility address: 1500 PRC DRIVE
MCLEAN, VA 22102
EPA ID: VAD988224671
Contact: HURB CROW
Contact address: 1500 PRC DRIVE
MCLEAN, VA 22102
Contact country: US
Contact telephone: 703-556-1127
Contact email: Not reported
EPA Region: 03
Classification: Small Small Quantity Generator
Description: Handler: generates more than 100 and less than 1000 kg of hazardous waste during any calendar month and accumulates less than 6000 kg of hazardous waste at any time; or generates 100 kg or less of hazardous waste during any calendar month, and accumulates more than 1000 kg of hazardous waste at any time

Owner/Operator Summary:

Owner/operator name: PRC INC
Owner/operator address: 1500 PRC DRIVE
MCLEAN, VA 22102
Owner/operator country: Not reported
Owner/operator telephone: 703-556-1000
Owner/operator email: Not reported
Owner/operator fax: Not reported
Owner/operator extension: Not reported
Legal status: Private
Owner/Operator Type: Owner
Owner/Op start date: Not reported
Owner/Op end date: Not reported

Handler Activities Summary:

U.S. importer of hazardous waste: No
Mixed waste (haz. and radioactive): No
Recycler of hazardous waste: No
Transporter of hazardous waste: No
Treater, storer or disposer of HW: No
Underground injection activity: No
On-site burner exemption: No
Furnace exemption: No
Used oil fuel burner: No
Used oil processor: No
User oil refiner: No
Used oil fuel marketer to burner: No
Used oil Specification marketer: No
Used oil transfer facility: No
Used oil transporter: No

Waste code: D001

Map ID
Direction
Distance
Elevation

MAP FINDINGS

Site

Database(s)

EDR ID Number
EPA ID Number

PRC INC (Continued)

1000837923

. Waste name: IGNITABLE HAZARDOUS WASTES ARE THOSE WASTES WHICH HAVE A FLASHPOINT OF LESS THAN 140 DEGREES FAHRENHEIT AS DETERMINED BY A PENSKEY-MARTENS CLOSED CUP FLASH POINT TESTER. ANOTHER METHOD OF DETERMINING THE FLASH POINT OF A WASTE IS TO REVIEW THE MATERIAL SAFETY DATA SHEET, WHICH CAN BE OBTAINED FROM THE MANUFACTURER OR DISTRIBUTOR OF THE MATERIAL. LACQUER THINNER IS AN EXAMPLE OF A COMMONLY USED SOLVENT WHICH WOULD BE CONSIDERED AS IGNITABLE HAZARDOUS WASTE.

. Waste code: D018
. Waste name: BENZENE

. Waste code: D039
. Waste name: TETRACHLOROETHYLENE

Violation Status: No violations found

FINDS:

Registry ID: 110005254394

Environmental Interest/Information System

RCRAInfo is a national information system that supports the Resource Conservation and Recovery Act (RCRA) program through the tracking of events and activities related to facilities that generate, transport, and treat, store, or dispose of hazardous waste. RCRAInfo allows RCRA program staff to track the notification, permit, compliance, and corrective action activities required under RCRA.

[Click this hyperlink](#) while viewing on your computer to access additional FINDS: detail in the EDR Site Report.

ECHO:

Envid: 1000837923
Registry ID: 110005254394
DFR URL: <http://echo.epa.gov/detailed-facility-report?fid=110005254394>

113
East
1/8-1/4
0.162 mi.
853 ft.

KRUSE MARGARET RESIDENCE
907 COUNTRYSIDE CT
MCLEAN, VA 22101

VA LTANKS S117368527
N/A

Actual:
279 ft.

Focus Map:
6

LTANKS:
Region: NRO
CEDS Facility Id: 200000878838
Case Status: Closed
Pollution Complaint #: 20153036
Reported: 08/19/2014
Case Closed Date: 02/19/2015
Program: RP Lead
Federally Regulated UST (Y/N): N
Regulated Petroleum UST (1): N
Excluded UST (1): N
Deferred UST (1): N
Partially Deferred UST (1): N
Exempt 1 UST (2): N
Exempt 2 Heating Oil UST (2): Y

Map ID
 Direction
 Distance
 Elevation

MAP FINDINGS

Site

Database(s)

EDR ID Number
 EPA ID Number

KRUSE MARGARET RESIDENCE (Continued)

S117368527

Small Heating Oil AST (2): N
 Regulated AST (3): N
 Unregulated AST (3): N
 Other Y/N: N
 Unknown Y/N: N
 Other Description: Not reported
 Heating Oil Category: Category 1

114
 SSE
 1/8-1/4
 0.163 mi.
 863 ft.

LANGLEY OAKS PUMPING STATION
6526 HEATHERBROOK CT
MCLEAN, VA 22101

VA UST U003678274
N/A

Actual:
188 ft.

Focus Map:
7

Facility:
 Facility Id: 3000957
 Facility Type: LOCAL
 CEDS Facility ID: 200000077034

Owner:
 Owner Id: 28407
 Owner Name: County of Fairfax Public Works & Env Svc
 Owner Address: 6000 Freds Oak Road
 Owner Address2: Not reported
 Owner City, State, Zip: Burke, VA 22015
 Owner Type: LOCAL
 Number of Active AST: 0
 Number of Active UST: 0
 Number of Inactive AST: 0
 Number of Inactive UST: 1

UST:
 Facility ID: 3000957
 Federally Regulated: Yes

Tank Number: R1
 Tank Capacity: 285
 Tank Contents: DIESEL
Tank Status: REM FROM GRD
 Tank Type: UST

Tank Material:
 Install Date: 3/12/1981
 Tank Materials: Bare Steel Yes
 Tank Materials: Cath Protect Steel No
 Tank Materials: Epoxy Steel No
 Tank Materials: Fiberglass No
 Tank Materials: Concrete No
 Tank Materials: Composite No
 Tank Materials: Double Walled No
 Tank Materials: Lined Interior No
 Tank Materials: Excav Liner No
 Tank Materials: Insulated Tank Jacket No
 Tank Materials: Repaired No
 Tank Materials: Unknown No
 Tank Materials: Other No
 Tank Materials: Other Note Not reported

Map ID
 Direction
 Distance
 Elevation

MAP FINDINGS

Site

Database(s)

EDR ID Number
 EPA ID Number

LANGLEY OAKS PUMPING STATION (Continued)

U003678274

Release Detection:

Tank Release Detection: Leak Deferred	No
Tank Release Detection: Manual Gauge	No
Tank Release Detection: Auto Gauge	No
Tank Release Detection: Tank Tightness	No
Tank Release Detection: Vapor Monitor	No
Tank Release Detection: Inventory	No
Tank Release Detection: Stat Invent Recon	No
Tank Release Detection: Spill Install	No
Tank Release Detection: Overfill Install	No
Tank Release Detection: Groundwater	No
Tank Release Detection: Int Sec Containment	No
Tank Release Detection: Int Double Walled	No
Tank Release Detection: Other Method	No
Tank Release Detection: Other Note	Not reported
Pipe Release Detection: Leak Deferred	Not reported
Pipe Release Detection: Autoleak	Not reported
Pipe Release Detection: Line Tightness	No
Pipe Release Detection: Stat Invent Recon	No
Pipe Release Detection: Groundwater	No
Pipe Release Detection: Int Sec Containment	No
Pipe Release Det: Interior Double Walled	No
Pipe Release Detection: Other Method	No
Pipe Release Detection: Other Note	Not reported

Pipe Type: UNKNOWN

Pipe Materials: Bare Steel	No
Pipe Materials: Galvanized Steel	Yes
Pipe Materials: Copper	No
Pipe Materials: Fiberglass	No
Pipe Materials: Cath Protect	No
Pipe Materials: Double Walled	No
Pipe Materials: Sec Containment	No
Pipe Materials: Repaired	No
Pipe Materials: Unknown	No
Pipe Materials: Other	Yes
Pipe Materials: Other Note	COPPER

AA115
South
1/8-1/4
0.167 mi.
880 ft.

UNISYS CORPORATION
8008 WESTPARK DR
MCLEAN, VA 22102
Site 1 of 4 in cluster AA

VA UST U003681707
VA AIRS N/A

Actual:
376 ft.
Focus Map:
9

Facility:
 Facility Id: 3022685
 Facility Type: COMMERCIAL
 CEDS Facility ID: 200000096328

Owner:
 Owner Id: 28067
 Owner Name: Unisys Corporation
 Owner Address: 11720 Plaza America Dr
 Owner Address2: Not reported
 Owner City, State, Zip: Reston, VA 20190
 Owner Type: COMMERCIAL
 Number of Active AST: 0

Map ID
Direction
Distance
Elevation

MAP FINDINGS

Site

Database(s)

EDR ID Number
EPA ID Number

UNISYS CORPORATION (Continued)

U003681707

Number of Active UST:	0
Number of Inactive AST:	0
Number of Inactive UST:	1
UST:	
Facility ID:	3022685
Federally Regulated:	Yes
Tank Number:	r1
Tank Capacity:	1000
Tank Contents:	DIESEL
Tank Status:	REM FROM GRD
Tank Type:	UST
Tank Material:	
Install Date:	6/16/1981
Tank Materials: Bare Steel	Yes
Tank Materials: Cath Protect Steel	No
Tank Materials: Epoxy Steel	No
Tank Materials: Fiberglass	No
Tank Materials: Concrete	No
Tank Materials: Composite	No
Tank Materials: Double Walled	No
Tank Materials: Lined Interior	No
Tank Materials: Excav Liner	No
Tank Materials: Insulated Tank Jacket	No
Tank Materials: Repaired	No
Tank Materials: Unknown	No
Tank Materials: Other	No
Tank Materials: Other Note	Not reported
Release Detection:	
Tank Release Detection: Leak Deferred	No
Tank Release Detection: Manual Gauge	No
Tank Release Detection: Auto Gauge	No
Tank Release Detection: Tank Tightness	No
Tank Release Detection: Vapor Monitor	No
Tank Release Detection: Inventory	No
Tank Release Detection: Stat Invent Recon	No
Tank Release Detection: Spill Install	No
Tank Release Detection: Overfill Install	No
Tank Release Detection: Groundwater	No
Tank Release Detection: Int Sec Containment	No
Tank Release Detection: Int Double Walled	No
Tank Release Detection: Other Method	No
Tank Release Detection: Other Note	Not reported
Pipe Release Detection: Leak Deferred	Not reported
Pipe Release Detection: Autoleak	Not reported
Pipe Release Detection: Line Tightness	No
Pipe Release Detection: Stat Invent Recon	No
Pipe Release Detection: Groundwater	No
Pipe Release Detection: Int Sec Containment	No
Pipe Release Det: Interior Double Walled	No
Pipe Release Detection: Other Method	No
Pipe Release Detection: Other Note	Not reported
Pipe Type:	UNKNOWN

Map ID
 Direction
 Distance
 Elevation

MAP FINDINGS

Site

Database(s)

EDR ID Number
 EPA ID Number

UNISYS CORPORATION (Continued)

U003681707

Pipe Materials: Bare Steel	Yes
Pipe Materials: Galvanized Steel	No
Pipe Materials: Copper	No
Pipe Materials: Fiberglass	No
Pipe Materials: Cath Protect	No
Pipe Materials: Double Walled	No
Pipe Materials: Sec Containment	No
Pipe Materials: Repaired	No
Pipe Materials: Unknown	No
Pipe Materials: Other	No
Pipe Materials: Other Note	Not reported

AIRS:

Region:	NRO
Region Number:	73964
Contact First Name:	Luis
Contact Last Name:	Paredes
Contact Title:	Interim Director of Engineering
Contact Phone:	7032573055
Latitude:	Not reported
Longitude:	Not reported
Lat Deg/Min/Sec Lon Deg/Min/Sec:	Not reported
Mailing Address:	11921A Bournefield Way
Mailing City:	Silver Spring
Mailing State:	MD
Mailing Zip Code:	20904
Program Type:	Chapter 540 - EG
Permit Type:	GP
Issued Date:	09/30/2011
Operating Status:	Operating
Contact Email:	luis.a.paredes@kp.org
Owner ID:	100000034364
Owner Name:	Kaiser Foundation Health Plan of the Mid Atlantic
Owner Tele:	3016254339
Facility Full Name:	Unisys Corporation
ICIS Federal ID:	VA0000005105901096
Currently Active (y/n):	Y
Primary Permit Type Desc:	General Permit-Emergency Generator
Permit Status:	Issued

AA116
 South
 1/8-1/4
 0.167 mi.
 880 ft.

KAISER PERMANENTE TYSON'S CORNER
8008 WESTPARK DRIVE
MCLEAN, VA 22102
 Site 2 of 4 in cluster AA

RCRA-CESQG 1016145226
NY MANIFEST VAR000525360

Actual:
 376 ft.

RCRA-CESQG:
 Date form received by agency: 04/26/2013
 Facility name: KAISER PERMANENTE TYSON'S CORNER
 Facility address: 8008 WESTPARK DRIVE
 MCLEAN, VA 22102
 EPA ID: VAR000525360
 Contact: KEITH FREDERICK
 Contact address: 2101 EAST JEFFERSON ST, 4 EAST
 ROCKVILLE, MD 20852
 Contact country: US

Focus Map:
 9

Map ID
Direction
Distance
Elevation

MAP FINDINGS

Site

Database(s)

EDR ID Number
EPA ID Number

KAISER PERMANENTE TYSON'S CORNER (Continued)

1016145226

Contact telephone: 301-816-5600
Contact email: KEITH.FREDERICK@KP.ORG
EPA Region: 03
Classification: Conditionally Exempt Small Quantity Generator
Description: Handler: generates 100 kg or less of hazardous waste per calendar month, and accumulates 1000 kg or less of hazardous waste at any time; or generates 1 kg or less of acutely hazardous waste per calendar month, and accumulates at any time: 1 kg or less of acutely hazardous waste; or 100 kg or less of any residue or contaminated soil, waste or other debris resulting from the cleanup of a spill, into or on any land or water, of acutely hazardous waste; or generates 100 kg or less of any residue or contaminated soil, waste or other debris resulting from the cleanup of a spill, into or on any land or water, of acutely hazardous waste during any calendar month, and accumulates at any time: 1 kg or less of acutely hazardous waste; or 100 kg or less of any residue or contaminated soil, waste or other debris resulting from the cleanup of a spill, into or on any land or water, of acutely hazardous waste

Owner/Operator Summary:

Owner/operator name: KAISER PERMANENTE FOUNDATION HP OF MAS
Owner/operator address: Not reported
Not reported
Owner/operator country: US
Owner/operator telephone: Not reported
Owner/operator email: Not reported
Owner/operator fax: Not reported
Owner/operator extension: Not reported
Legal status: Private
Owner/Operator Type: Operator
Owner/Op start date: 01/01/2010
Owner/Op end date: Not reported

Owner/operator name: KAISER PERMANENTE FOUNDATION HP OF MAS
Owner/operator address: 2101 EAST JEFFERSON ST
ROCKVILLE, MD 20852
Owner/operator country: US
Owner/operator telephone: 301-816-2424
Owner/operator email: Not reported
Owner/operator fax: Not reported
Owner/operator extension: Not reported
Legal status: Private
Owner/Operator Type: Owner
Owner/Op start date: 01/01/2010
Owner/Op end date: Not reported

Handler Activities Summary:

U.S. importer of hazardous waste: No
Mixed waste (haz. and radioactive): No
Recycler of hazardous waste: No
Transporter of hazardous waste: No
Treater, storer or disposer of HW: No
Underground injection activity: No
On-site burner exemption: No
Furnace exemption: No
Used oil fuel burner: No

Map ID
Direction
Distance
Elevation

MAP FINDINGS

Site

Database(s)

EDR ID Number
EPA ID Number

KAISER PERMANENTE TYSON'S CORNER (Continued)

1016145226

Used oil processor: No
User oil refiner: No
Used oil fuel marketer to burner: No
Used oil Specification marketer: No
Used oil transfer facility: No
Used oil transporter: No

. Waste code: D001
. Waste name: IGNITABLE HAZARDOUS WASTES ARE THOSE WASTES WHICH HAVE A FLASHPOINT OF LESS THAN 140 DEGREES FAHRENHEIT AS DETERMINED BY A PENSKEY-MARTENS CLOSED CUP FLASH POINT TESTER. ANOTHER METHOD OF DETERMINING THE FLASH POINT OF A WASTE IS TO REVIEW THE MATERIAL SAFETY DATA SHEET, WHICH CAN BE OBTAINED FROM THE MANUFACTURER OR DISTRIBUTOR OF THE MATERIAL. LACQUER THINNER IS AN EXAMPLE OF A COMMONLY USED SOLVENT WHICH WOULD BE CONSIDERED AS IGNITABLE HAZARDOUS WASTE.

. Waste code: D002
. Waste name: A WASTE WHICH HAS A PH OF LESS THAN 2 OR GREATER THAN 12.5 IS CONSIDERED TO BE A CORROSIVE HAZARDOUS WASTE. SODIUM HYDROXIDE, A CAUSTIC SOLUTION WITH A HIGH PH, IS OFTEN USED BY INDUSTRIES TO CLEAN OR DEGREASE PARTS. HYDROCHLORIC ACID, A SOLUTION WITH A LOW PH, IS USED BY MANY INDUSTRIES TO CLEAN METAL PARTS PRIOR TO PAINTING. WHEN THESE CAUSTIC OR ACID SOLUTIONS BECOME CONTAMINATED AND MUST BE DISPOSED, THE WASTE WOULD BE A CORROSIVE HAZARDOUS WASTE.

. Waste code: D003
. Waste name: A MATERIAL IS CONSIDERED TO BE A REACTIVE HAZARDOUS WASTE IF IT IS NORMALLY UNSTABLE, REACTS VIOLENTLY WITH WATER, GENERATES TOXIC GASES WHEN EXPOSED TO WATER OR CORROSIVE MATERIALS, OR IF IT IS CAPABLE OF DETONATION OR EXPLOSION WHEN EXPOSED TO HEAT OR A FLAME. ONE EXAMPLE OF SUCH WASTE WOULD BY WASTE GUNPOWDER.

. Waste code: D011
. Waste name: SILVER

. Waste code: U010
. Waste name: AZIRINO[2',3':3,4]PYRROLO[1,2-A]INDOLE-4,7-DIONE, 6-AMINO-8-[[[AMINOCARBONYL)OXY]METHYL]-1,1A,2,8,8A,8B-HEXAHYDRO-8A-METHOXY-5-METHYL-, [1AS-(1AALPHA, 8BETA,8AALPHA,8BALPHA)]-

. Waste code: U035
. Waste name: BENZENE BUTANOIC ACID, 4-[BIS(2-CHLOROETHYL)AMINO]-

. Waste code: U058
. Waste name: CYCLOPHOSPHAMIDE

. Waste code: U059
. Waste name: DAUNOMYCIN

. Waste code: U150
. Waste name: MELPHALAN

. Waste code: U206
. Waste name: GLUCOPYRANOSE, 2-DEOXY-2-(3-METHYL-3-NITROSOUREIDO)-, D-

. Waste code: U237

Map ID
Direction
Distance
Elevation

MAP FINDINGS

Site

Database(s)

EDR ID Number
EPA ID Number

KAISER PERMANENTE TYSON'S CORNER (Continued)

1016145226

Waste name: 2,4-(1H,3H)-PYRIMIDINEDIONE, 5-[BIS(2-CHLOROETHYL)AMINO]-

Violation Status: No violations found

NY MANIFEST:

Country: USA
EPA ID: VAR000525360
Facility Status: Not reported
Location Address 1: 8008 WESTPARK DRIVE
Code: BP
Location Address 2: Not reported
Total Tanks: Not reported
Location City: MCLEAN
Location State: VA
Location Zip: 22102
Location Zip 4: Not reported

NY MANIFEST:

EPAID: VAR000525360
Mailing Name: KAISER PERMANENTE TYSON'S CORNER
Mailing Contact: KAISER PERMANENTE
Mailing Address 1: 2221 BROADBIRCH DR
Mailing Address 2: Not reported
Mailing City: SILVER SPRING
Mailing State: MD
Mailing Zip: 20904
Mailing Zip 4: Not reported
Mailing Country: USA
Mailing Phone: 7032876400

NY MANIFEST:

Document ID: Not reported
Manifest Status: Not reported
seq: Not reported
Year: 2014
Trans1 State ID: MAC300016672
Trans2 State ID: NJD071629976
Generator Ship Date: 05/12/2014
Trans1 Recv Date: 05/12/2014
Trans2 Recv Date: 05/19/2014
TSD Site Recv Date: 05/23/2014
Part A Recv Date: Not reported
Part B Recv Date: Not reported
Generator EPA ID: VAR000525360
Trans1 EPA ID: Not reported
Trans2 EPA ID: Not reported
TSD ID 1: NYD077444263
TSD ID 2: Not reported
Manifest Tracking Number: 007172324FLE
Import Indicator: N
Export Indicator: N
Discr Quantity Indicator: N
Discr Type Indicator: N
Discr Residue Indicator: N
Discr Partial Reject Indicator: N
Discr Full Reject Indicator: N
Manifest Ref Number: Not reported
Alt Facility RCRA ID: Not reported

Map ID
 Direction
 Distance
 Elevation

MAP FINDINGS

Site

Database(s)

EDR ID Number
 EPA ID Number

KAISER PERMANENTE TYSON'S CORNER (Continued)

1016145226

Alt Facility Sign Date: Not reported
 MGMT Method Type Code: H141
 Waste Code: Not reported
 Waste Code: Not reported
 Waste Code: Not reported
 Waste Code: Not reported
 Waste Code: Not reported
 Waste Code: Not reported
 Quantity: 7
 Units: P - Pounds
 Number of Containers: 1
 Container Type: DF - Fiberboard or plastic drums (glass)
 Handling Method: L Landfill.
 Specific Gravity: 1
 Waste Code: U188
 Waste Code 1_2: Not reported
 Waste Code 1_3: Not reported
 Waste Code 1_4: Not reported
 Waste Code 1_5: Not reported
 Waste Code 1_6: Not reported

[Click this hyperlink](#) while viewing on your computer to access
 1 additional NY_MANIFEST: record(s) in the EDR Site Report.

AA117 UNISYS
South 8008 WEST PARK DRIVE
1/8-1/4 MCCLEAN, VA 22102
0.167 mi.
880 ft. Site 3 of 4 in cluster AA

NJ MANIFEST S107610239
N/A

Actual: 376 ft. NJ MANIFEST:
Focus Map: 9 EPA Id: VAD000136796
 Mail Address: 8008 WEST PARK DRIVE
 Mail City/State/Zip: MCCLEAN 22102
 Facility Phone: 7036207000
 Emergency Phone: Not reported
 Contact: Not reported
 Comments: Not reported
 SIC Code: Not reported
 County: 00
 Municipal: 00
 Previous EPA Id: Not reported
 Gen Flag: X
 Trans Flag: Not reported
 TSD Flag: Not reported
 Name Change: Not reported
 Date Change: Not reported

Manifest:
 Manifest Number: NJA4065564
 EPA ID: VAD000136796
 Date Shipped: 06/28/2004
 TSD EPA ID: NJD980536593
 Transporter EPA ID: NJD080631369
 Transporter 2 EPA ID: OHD009865825
 Transporter 3 EPA ID: Not reported
 Transporter 4 EPA ID: Not reported

Map ID
Direction
Distance
Elevation

MAP FINDINGS

Site

Database(s)

EDR ID Number
EPA ID Number

UNISYS (Continued)

S107610239

Transporter 5 EPA ID: Not reported
Transporter 6 EPA ID: Not reported
Transporter 7 EPA ID: Not reported
Transporter 8 EPA ID: Not reported
Transporter 9 EPA ID: Not reported
Transporter 10 EPA ID: Not reported
Date Trans1 Transported Waste: 06/28/2004
Date Trans2 Transported Waste: 07/01/2004
Date Trans3 Transported Waste: Not reported
Date Trans4 Transported Waste: Not reported
Date Trans5 Transported Waste: Not reported
Date Trans6 Transported Waste: Not reported
Date Trans7 Transported Waste: Not reported
Date Trans8 Transported Waste: Not reported
Date Trans9 Transported Waste: Not reported
Date Trans10 Transported Waste: Not reported
Date TSDf Received Waste: 07/09/2004
TSDf EPA Facility Name: Not reported
QTY Units: Not reported
Transporter SEQ ID: Not reported
Transporter-1 Date: Not reported
Waste SEQ ID: Not reported
Waste Type Code 2: Not reported
Waste Type Code 3: Not reported
Waste Type Code 4: Not reported
Waste Type Code 5: Not reported
Waste Type Code 6: Not reported
Date Accepted: Not reported
Manifest Discrepancy Type: Not reported
Data Entry Number: 08230425
Was Load Rejected: MCCLEAN 22102
Reason Load Was Rejected: Not reported

AA118
South
1/8-1/4
0.167 mi.
880 ft.

UNISYS CORP - MCLEAN SITE
8008 WESTPARK DR
MCLEAN, VA 22102
Site 4 of 4 in cluster AA

RCRA-CESQG 1004789225
VA0000136796

Actual:
376 ft.

RCRA-CESQG:

Date form received by agency: 07/30/2003

Focus Map:
9

Facility name: UNISYS CORP - MCLEAN SITE
Facility address: 8008 WESTPARK DR
MCLEAN, VA 22102

EPA ID: VA0000136796
Mailing address: WESTPARK DR
MCLEAN, VA 22102

Contact: SINCLAIR R DOUGLAS
Contact address: Not reported
Not reported

Contact country: US
Contact telephone: 703-556-5445
Contact email: Not reported

EPA Region: 03

Classification: Conditionally Exempt Small Quantity Generator

Description: Handler: generates 100 kg or less of hazardous waste per calendar

Map ID
Direction
Distance
Elevation

MAP FINDINGS

Site

Database(s)

EDR ID Number
EPA ID Number

UNISYS CORP - MCLEAN SITE (Continued)

1004789225

month, and accumulates 1000 kg or less of hazardous waste at any time; or generates 1 kg or less of acutely hazardous waste per calendar month, and accumulates at any time: 1 kg or less of acutely hazardous waste; or 100 kg or less of any residue or contaminated soil, waste or other debris resulting from the cleanup of a spill, into or on any land or water, of acutely hazardous waste; or generates 100 kg or less of any residue or contaminated soil, waste or other debris resulting from the cleanup of a spill, into or on any land or water, of acutely hazardous waste during any calendar month, and accumulates at any time: 1 kg or less of acutely hazardous waste; or 100 kg or less of any residue or contaminated soil, waste or other debris resulting from the cleanup of a spill, into or on any land or water, of acutely hazardous waste

Owner/Operator Summary:

Owner/operator name: WEST GROUP PROPERTIES, LLC
Owner/operator address: Not reported
Not reported
Owner/operator country: Not reported
Owner/operator telephone: Not reported
Owner/operator email: Not reported
Owner/operator fax: Not reported
Owner/operator extension: Not reported
Legal status: Private
Owner/Operator Type: Owner
Owner/Op start date: 02/17/1998
Owner/Op end date: Not reported

Owner/operator name: UNISYS CORP.
Owner/operator address: Not reported
Not reported
Owner/operator country: Not reported
Owner/operator telephone: Not reported
Owner/operator email: Not reported
Owner/operator fax: Not reported
Owner/operator extension: Not reported
Legal status: Private
Owner/Operator Type: Operator
Owner/Op start date: 07/01/1981
Owner/Op end date: Not reported

Owner/operator name: WASHINGTON HALL CORP
Owner/operator address: 122 E 55TH ST
NEW YORK, NY 10022
Owner/operator country: Not reported
Owner/operator telephone: 212-935-9330
Owner/operator email: Not reported
Owner/operator fax: Not reported
Owner/operator extension: Not reported
Legal status: Private
Owner/Operator Type: Owner
Owner/Op start date: Not reported
Owner/Op end date: Not reported

Handler Activities Summary:

U.S. importer of hazardous waste: No

Map ID
Direction
Distance
Elevation

MAP FINDINGS

Site

Database(s)

EDR ID Number
EPA ID Number

UNISYS CORP - MCLEAN SITE (Continued)

1004789225

Mixed waste (haz. and radioactive): No
Recycler of hazardous waste: No
Transporter of hazardous waste: No
Treater, storer or disposer of HW: No
Underground injection activity: No
On-site burner exemption: No
Furnace exemption: No
Used oil fuel burner: No
Used oil processor: No
User oil refiner: No
Used oil fuel marketer to burner: No
Used oil Specification marketer: No
Used oil transfer facility: No
Used oil transporter: No

. Waste code: D001
. Waste name: IGNITABLE HAZARDOUS WASTES ARE THOSE WASTES WHICH HAVE A FLASHPOINT OF LESS THAN 140 DEGREES FAHRENHEIT AS DETERMINED BY A PENSKEY-MARTENS CLOSED CUP FLASH POINT TESTER. ANOTHER METHOD OF DETERMINING THE FLASH POINT OF A WASTE IS TO REVIEW THE MATERIAL SAFETY DATA SHEET, WHICH CAN BE OBTAINED FROM THE MANUFACTURER OR DISTRIBUTOR OF THE MATERIAL. LACQUER THINNER IS AN EXAMPLE OF A COMMONLY USED SOLVENT WHICH WOULD BE CONSIDERED AS IGNITABLE HAZARDOUS WASTE.

Historical Generators:

Date form received by agency: 02/25/1994
Site name: UNISYS FEDERAL SYSTEMS
Classification: Conditionally Exempt Small Quantity Generator

. Waste code: D001
. Waste name: IGNITABLE HAZARDOUS WASTES ARE THOSE WASTES WHICH HAVE A FLASHPOINT OF LESS THAN 140 DEGREES FAHRENHEIT AS DETERMINED BY A PENSKEY-MARTENS CLOSED CUP FLASH POINT TESTER. ANOTHER METHOD OF DETERMINING THE FLASH POINT OF A WASTE IS TO REVIEW THE MATERIAL SAFETY DATA SHEET, WHICH CAN BE OBTAINED FROM THE MANUFACTURER OR DISTRIBUTOR OF THE MATERIAL. LACQUER THINNER IS AN EXAMPLE OF A COMMONLY USED SOLVENT WHICH WOULD BE CONSIDERED AS IGNITABLE HAZARDOUS WASTE.

. Waste code: F003
. Waste name: THE FOLLOWING SPENT NON-HALOGENATED SOLVENTS: XYLENE, ACETONE, ETHYL ACETATE, ETHYL BENZENE, ETHYL ETHER, METHYL ISOBUTYL KETONE, N-BUTYL ALCOHOL, CYCLOHEXANONE, AND METHANOL; ALL SPENT SOLVENT MIXTURES/BLENDS CONTAINING, BEFORE USE, ONLY THE ABOVE SPENT NON-HALOGENATED SOLVENTS; AND ALL SPENT SOLVENT MIXTURES/BLENDS CONTAINING, BEFORE USE, ONE OR MORE OF THE ABOVE NON-HALOGENATED SOLVENTS, AND, A TOTAL OF TEN PERCENT OR MORE (BY VOLUME) OF ONE OR MORE OF THOSE SOLVENTS LISTED IN F001, F002, F004, AND F005, AND STILL BOTTOMS FROM THE RECOVERY OF THESE SPENT SOLVENTS AND SPENT SOLVENT MIXTURES.

. Waste code: F005
. Waste name: THE FOLLOWING SPENT NON-HALOGENATED SOLVENTS: TOLUENE, METHYL ETHYL KETONE, CARBON DISULFIDE, ISOBUTANOL, PYRIDINE, BENZENE, 2-ETHOXYETHANOL, AND 2-NITROPROPANE; ALL SPENT SOLVENT MIXTURES/BLENDS CONTAINING, BEFORE USE, A TOTAL OF TEN PERCENT OR MORE (BY VOLUME) OF ONE OR MORE OF THE ABOVE NON-HALOGENATED SOLVENTS OR THOSE SOLVENTS LISTED IN F001, F002, OR F004; AND STILL BOTTOMS FROM THE RECOVERY OF

Map ID
 Direction
 Distance
 Elevation

MAP FINDINGS

Site

Database(s)

EDR ID Number
 EPA ID Number

UNISYS CORP - MCLEAN SITE (Continued)

1004789225

THESE SPENT SOLVENTS AND SPENT SOLVENT MIXTURES.

Violation Status: No violations found

119 GREEN FUEL OIL SPILL (PREP)
WNW 7600 OLD DOMINION DRIVE
1/8-1/4 FAIRFAX, VA 0
 0.167 mi.
 883 ft.

VA LUST S104406936
N/A

Actual: LUST REG NO:
298 ft. Region: NO
Focus Map: Facility ID: 3900537
5 **Status:** **Closed**
 Tank Size: 0
 Product: Not reported
 Release Date: 01/13/1994
 Closed Date: 8/18/1994
 Case Type: Article 11
 Case Officer: CMB
 Pollution Complaint #: 94-1170
 Permit Number: 0
 Priority: -

Z120 HUNTING RIDGE PROPERTIES
SE 1619 SENECA AVENUE
1/8-1/4 FAIRFAX, VA 22101
 0.170 mi.
 897 ft. **Site 2 of 3 in cluster Z**

VA LUST S104407504
N/A

Actual: LUST REG NO:
363 ft. Region: NO
Focus Map: Facility ID: 3900163
10 **Status:** **Closed**
 Tank Size: 500
 Product: heating oil
 Release Date: 04/06/1999
 Closed Date: 10/8/1999
 Case Type: Article 11
 Case Officer: Lewis E. Hilder
 Pollution Complaint #: 99-3319
 Permit Number: Not reported
 Priority: Not reported

121 HILLIARD THOMAS P RESIDENCE
ESE 908 COUNTRYSIDE CT
1/8-1/4 MCLEAN, VA 22101
 0.170 mi.
 898 ft.

VA LTANKS S106531829
N/A

Actual: LTANKS:
263 ft. Region: NRO
Focus Map: CEDS Facility Id: 200000215650
6 **Case Status:** **Closed**
 Pollution Complaint #: 20043297
 Reported: 06/11/2004

Map ID
Direction
Distance
Elevation

MAP FINDINGS

Site

Database(s)

EDR ID Number
EPA ID Number

HILLIARD THOMAS P RESIDENCE (Continued)

S106531829

Case Closed Date: 06/14/2004
Program: RP Lead
Federally Regulated UST (Y/N): N
Regulated Petroleum UST (1): N
Excluded UST (1): N
Deferred UST (1): N
Partially Deferred UST (1): N
Exempt 1 UST (2): N
Exempt 2 Heating Oil UST (2): Y
Small Heating Oil AST (2): N
Regulated AST (3): N
Unregulated AST (3): N
Other Y/N: N
Unknown Y/N: N
Other Description: Not reported
Heating Oil Category: NFA

122
SW
1/8-1/4
0.173 mi.
914 ft.

TYSONS CORNER PUMPING STATION
8301 LINCOLN LN
MC LEAN, VA 22102

VA AST A100428884
N/A

Actual:
449 ft.
Focus Map:
8

AST:
Facility ID: 3043192
Facility Type: LOCAL
CEDS Facility ID: 200000883528

Tank Info:

Owner:

Owner Id: 37288
Owner Name: Fairfax County Water Authority
Owner Address: 8570 Executive Park Ave
Owner Address2: Not reported
Owner City/State/Zip: Fairfax, VA 22031
Owner Type: LOCAL
Number of Active AST: 1
Number of Active UST: 0
Number of Inactive AST: 0
Number of Inactive UST: 0

Fed Regulated: No
Tank Number: TCPS-1
Tank Type: AST
Tank Capacity: 3000
Tank Contents: DIESEL
Tank Status: CURR IN USE

Tank Containment:

Install Date: 9/1/2011
Containment: Curbing No
Containment: Weirs No
Containment: Sorbent No
Containment: Culvert No
Containment: Diversion No
Containment: Retention No
Containment: Dike No

Map ID
 Direction
 Distance
 Elevation

MAP FINDINGS

Site

Database(s)

EDR ID Number
 EPA ID Number

TYSONS CORNER PUMPING STATION (Continued)

A100428884

Containment: Unknown	No
Containment: Other	No
Containment: Other Note	Not reported
Release Detection:	
Release Detection: Ground Water	No
Release Detection: Visual	No
Release Detection: Vapor	No
Release Detection: Interstitial	No
Release Detection: None	Yes
Release Detection: Other	No
Release Detection: Other Note	Not reported
Release Prevention: Double Bottom	No
Release Prevention: Double Walled	No
Release Prevention: Lined Interior	Not reported
Release Prevention: Poly Jacket	No
Release Prevention: Exc Liner	No
Release Prevention: None	Yes
Release Prevention: Unknown	No
Release Prevention: Other	No
Release Prevention: Other Note	Not reported
Tank Foundation:	
Tank Foundation: Steel	No
Tank Foundation: Earthen	No
Tank Foundation: Concrete Imp	Yes
Tank Foundation: Unknown	No
Tank Foundation: Other	No
Tank Foundation: Other Note	Not reported
Tank Roof: Float	No
Tank Roof: Cone	No
Tank Roof: Breather	Not reported
Tank Roof: Dbldck	Not reported
Tank Roof: Pontoon	Not reported
Tank Roof: Balloon	Not reported
Tank Roof: Lifter	Not reported
Tank Roof: Pan	Not reported
Tank Roof: Other	No
Tank Roof: Other Note	Not reported
Tank Material:	
Tank Materials: Bare Steel	No
Tank Materials: Concrete	Yes
Tank Materials: Insulated Tank Jacket	No
Tank Materials: Unknown	No
Tank Materials: Other	No
Tank Materials: Other Note	Not reported
Tank Type Cathodic/CP:	N
Tank Type Single Wall:	N
Tank Type Double Wall:	N
Tank Type Lined Interior:	N
Tank Type Double Bottom:	N
Tank Type Potable/Skid:	N
Tank Type Shop Fabricated/Built:	N
Tank Type Vaulted Below Grade:	N
Tank Type Vertical:	N
Tank Type Horizontal:	N
Tank Type Unknown:	N

Map ID
 Direction
 Distance
 Elevation

MAP FINDINGS

Site

Database(s)

EDR ID Number
 EPA ID Number

TYSONS CORNER PUMPING STATION (Continued)

A100428884

Tank Type Other: N
 Tank Type Other Specify: N

**123
 ESE
 1/8-1/4
 0.177 mi.
 936 ft.**

**PERRIN DUANE RESIDENCE
 1749 CHAIN BRIDGE RD
 MCLEAN, VA**

**VA LTANKS S110145502
 N/A**

**Actual:
 365 ft.
 Focus Map:
 10**

LTANKS:
 Region: NRO
 CEDS Facility Id: 200000852760
Case Status: Closed
 Pollution Complaint #: 20103190
 Reported: 01/07/2009
 Case Closed Date: 03/15/2010
 Program: RP Lead
 Federally Regulated UST (Y/N): N
 Regulated Petroleum UST (1): N
 Excluded UST (1): N
 Deferred UST (1): N
 Partially Deferred UST (1): N
 Exempt 1 UST (2): N
 Exempt 2 Heating Oil UST (2): Y
 Small Heating Oil AST (2): N
 Regulated AST (3): N
 Unregulated AST (3): N
 Other Y/N: N
 Unknown Y/N: N
 Other Description: Not reported
 Heating Oil Category: Category 1

**124
 NW
 1/8-1/4
 0.185 mi.
 977 ft.**

**FOCAL POINT HOMES LTD LIABILITY COMPANY PROPERTY
 932 SAIGON RD
 MC LEAN, VA 22102**

**VA LTANKS S120065124
 N/A**

**Actual:
 259 ft.
 Focus Map:
 6**

LTANKS:
 Region: NRO
 CEDS Facility Id: 200000883709
Case Status: Closed
 Pollution Complaint #: 20173082
 Reported: 11/01/2016
 Case Closed Date: 11/14/2016
 Program: RP Lead
 Federally Regulated UST (Y/N): N
 Regulated Petroleum UST (1): N
 Excluded UST (1): N
 Deferred UST (1): N
 Partially Deferred UST (1): N
 Exempt 1 UST (2): N
 Exempt 2 Heating Oil UST (2): Y
 Small Heating Oil AST (2): N

Map ID
 Direction
 Distance
 Elevation

MAP FINDINGS

Site

Database(s)

EDR ID Number
 EPA ID Number

FOCAL POINT HOMES LTD LIABILITY COMPANY PROPERTY (Continued)

S120065124

Regulated AST (3): N
 Unregulated AST (3): N
 Other Y/N: N
 Unknown Y/N: N
 Other Description: Not reported
 Heating Oil Category: NFA

Z125 HUNTING RIDGE PROPERTIES
SE 1619 SENECA AVE
1/8-1/4 MCLEAN, VA 22101
0.186 mi.
983 ft. Site 3 of 3 in cluster Z

VA LTANKS S105095685
N/A

Actual: LTANKS:
365 ft. Region: NRO
Focus Map: CEDS Facility Id: 200000185365
10 **Case Status:** **Closed**
 Pollution Complaint #: 19993319
 Reported: 04/06/1999
 Case Closed Date: 10/08/1999
 Program: RP Lead
 Federally Regulated UST (Y/N): N
 Regulated Petroleum UST (1): N
 Excluded UST (1): N
 Deferred UST (1): N
 Partially Deferred UST (1): N
 Exempt 1 UST (2): N
 Exempt 2 Heating Oil UST (2): Y
 Small Heating Oil AST (2): N
 Regulated AST (3): N
 Unregulated AST (3): N
 Other Y/N: N
 Unknown Y/N: N
 Other Description: Not reported
 Heating Oil Category: Not reported

126 ONUFRAK, JOHN RESIDENCE
South 6815 WEMBERLY WAY
1/8-1/4 FAIRFAX, VA 22101
0.188 mi.
993 ft.

VA LUST S103916340
VA LTANKS N/A

Actual: LUST REG NO:
244 ft. Region: NO
Focus Map: Facility ID: 3900507
6 **Status:** **Closed**
 Tank Size: Not reported
 Product: heating oil
 Release Date: 04/16/1998
 Closed Date: 7/16/1998
 Case Type: Article 11
 Case Officer: Lewis E. Hilder
 Pollution Complaint #: 98-3720
 Permit Number: Not reported
 Priority: Not reported

Map ID
 Direction
 Distance
 Elevation

MAP FINDINGS

Site

Database(s)

EDR ID Number
 EPA ID Number

ONUFRAK, JOHN RESIDENCE (Continued)

S103916340

LTANKS:
 Region: NRO
 CEDS Facility Id: 200000185709
Case Status: Closed
 Pollution Complaint #: 19983720
 Reported: 04/16/1998
 Case Closed Date: 07/16/1998
 Program: RP Lead
 Federally Regulated UST (Y/N): N
 Regulated Petroleum UST (1): N
 Excluded UST (1): N
 Deferred UST (1): N
 Partially Deferred UST (1): N
 Exempt 1 UST (2): N
 Exempt 2 Heating Oil UST (2): Y
 Small Heating Oil AST (2): N
 Regulated AST (3): N
 Unregulated AST (3): N
 Other Y/N: N
 Unknown Y/N: N
 Other Description: Not reported
 Heating Oil Category: Category 3

127
 NW
 1/8-1/4
 0.188 mi.
 994 ft.

BROWN PHILIP AND VALERIE RESIDENCE
950 SAIGON RD
MCLEAN, VA 22102

VA LTANKS S107870033
N/A

Actual:
213 ft.
Focus Map:
5

LTANKS:
 Region: NRO
 CEDS Facility Id: 200000223610
Case Status: Closed
 Pollution Complaint #: 20063208
 Reported: 03/20/2006
 Case Closed Date: 08/23/2006
 Program: RP Lead
 Federally Regulated UST (Y/N): N
 Regulated Petroleum UST (1): N
 Excluded UST (1): N
 Deferred UST (1): N
 Partially Deferred UST (1): N
 Exempt 1 UST (2): N
 Exempt 2 Heating Oil UST (2): Y
 Small Heating Oil AST (2): N
 Regulated AST (3): N
 Unregulated AST (3): N
 Other Y/N: N
 Unknown Y/N: N
 Other Description: Not reported
 Heating Oil Category: Category 2

MAP FINDINGS

Map ID
 Direction
 Distance
 Elevation

Site

Database(s)

EDR ID Number
 EPA ID Number

AB128 **SPRING HILL ELEMENTARY SCHOOL (FFXC)**
North **8201 LEWINSVILLE ROAD**
1/8-1/4 **FAIRFAX, VA 22102**
0.192 mi.
1015 ft. **Site 1 of 3 in cluster AB**

VA LUST **S105983412**
 N/A

Actual: LUST REG NO:
374 ft. Region: NO
Focus Map: Facility ID: 3023930
9 **Status:** **Closed**
 Tank Size: 0
 Product: Not reported
 Release Date: 03/03/1993
 Closed Date: 8/18/1994
 Case Type: Article 9
 Case Officer: Randy Chapman
 Pollution Complaint #: 93-1597
 Permit Number: 0
 Priority: -

AB129 **SPRING HILL ELEMENTARY SCHOOL**
North **8201 LEWINSVILLE RD**
1/8-1/4 **MCLEAN, VA**
0.192 mi.
1015 ft. **Site 2 of 3 in cluster AB**

VA LTANKS **1008168209**
 N/A

Actual: LTANKS:
374 ft. Region: NRO
Focus Map: CEDS Facility Id: 200000074366
9 **Case Status:** **Closed**
 Pollution Complaint #: 19939304
 Reported: 03/03/1993
 Case Closed Date: 05/07/1996
 Program: RP Lead
 Federally Regulated UST (Y/N): Y
 Regulated Petroleum UST (1): Y
 Excluded UST (1): N
 Deferred UST (1): N
 Partially Deferred UST (1): N
 Exempt 1 UST (2): N
 Exempt 2 Heating Oil UST (2): N
 Small Heating Oil AST (2): N
 Regulated AST (3): N
 Unregulated AST (3): N
 Other Y/N: N
 Unknown Y/N: N
 Other Description: Not reported
 Heating Oil Category: Not reported

Map ID
 Direction
 Distance
 Elevation

MAP FINDINGS

Site

Database(s)

EDR ID Number
 EPA ID Number

AB130 **SPRING HILL ELEMENTARY**
North **8201 LEWINSVILLE RD**
1/8-1/4 **MCLEAN, VA 22102**
0.192 mi.
1015 ft. **Site 3 of 3 in cluster AB**

VA UST **U003681946**
N/A

Actual:
374 ft.

Facility:
 Facility Id: 3023930
 Facility Type: LOCAL
 CEDS Facility ID: 200000074366

Focus Map:
9

Owner:
 Owner Id: 37293
 Owner Name: Fairfax County Public Schools
 Owner Address: 5025 Sideburn Rd
 Owner Address2: Not reported
 Owner City, State, Zip: Fairfax, VA 22032
 Owner Type: LOCAL
 Number of Active AST: 0
 Number of Active UST: 0
 Number of Inactive AST: 0
 Number of Inactive UST: 1

UST:

Facility ID: 3023930
 Federally Regulated: No

 Tank Number: 1
 Tank Capacity: 15000
 Tank Contents: HEATING OIL
Tank Status: PERM OUT OF USE
 Tank Type: UST

Tank Material:

Install Date: 1/1/1965
 Tank Materials: Bare Steel Yes
 Tank Materials: Cath Protect Steel No
 Tank Materials: Epoxy Steel No
 Tank Materials: Fiberglass No
 Tank Materials: Concrete No
 Tank Materials: Composite No
 Tank Materials: Double Walled No
 Tank Materials: Lined Interior No
 Tank Materials: Excav Liner No
 Tank Materials: Insulated Tank Jacket No
 Tank Materials: Repaired No
 Tank Materials: Unknown No
 Tank Materials: Other No
 Tank Materials: Other Note Not reported

Release Detection:

Tank Release Detection: Leak Deferred No
 Tank Release Detection: Manual Gauge No
 Tank Release Detection: Auto Gauge No
 Tank Release Detection: Tank Tightness No
 Tank Release Detection: Vapor Monitor No
 Tank Release Detection: Inventory No
 Tank Release Detection: Stat Invent Recon No
 Tank Release Detection: Spill Install No

Map ID
 Direction
 Distance
 Elevation

MAP FINDINGS

Site

Database(s)

EDR ID Number
 EPA ID Number

SPRING HILL ELEMENTARY (Continued)

U003681946

Tank Release Detection: Overfill Install	No
Tank Release Detection: Groundwater	No
Tank Release Detection: Int Sec Containment	No
Tank Release Detection: Int Double Walled	No
Tank Release Detection: Other Method	No
Tank Release Detection: Other Note	Not reported
Pipe Release Detection: Leak Deferred	Not reported
Pipe Release Detection: Autoleak	Not reported
Pipe Release Detection: Line Tightness	No
Pipe Release Detection: Stat Invent Recon	No
Pipe Release Detection: Groundwater	No
Pipe Release Detection: Int Sec Containment	No
Pipe Release Det: Interior Double Walled	No
Pipe Release Detection: Other Method	No
Pipe Release Detection: Other Note	Not reported
Pipe Type:	UNKNOWN
Pipe Materials: Bare Steel	Yes
Pipe Materials: Galvanized Steel	No
Pipe Materials: Copper	No
Pipe Materials: Fiberglass	No
Pipe Materials: Cath Protect	No
Pipe Materials: Double Walled	No
Pipe Materials: Sec Containment	No
Pipe Materials: Repaired	No
Pipe Materials: Unknown	No
Pipe Materials: Other	No
Pipe Materials: Other Note	Not reported

AC131
 SE
 1/8-1/4
 0.195 mi.
 1029 ft.

HUNTING RIDGE PROPERTIES
1623 SENECA AVENUE
FAIRFAX, VA 22102

VA LUST S104407505
N/A

Site 1 of 2 in cluster AC

Actual:
366 ft.
Focus Map:
10

LUST REG NO:
 Region: NO
 Facility ID: 3900165
Status: Closed
 Tank Size: 500
 Product: heating oil
 Release Date: 04/06/1999
 Closed Date: 10/8/1999
 Case Type: Article 11
 Case Officer: Lewis E. Hilder
 Pollution Complaint #: 99-3320
 Permit Number: Not reported
 Priority: Not reported

Map ID
Direction
Distance
Elevation

MAP FINDINGS

Site

Database(s)

EDR ID Number
EPA ID Number

AC132 HUNTING RIDGE PROPERTIES
SE 1623 SENECA AVE
1/8-1/4 MCLEAN, VA 22102
0.195 mi.
1029 ft. Site 2 of 2 in cluster AC

VA LTANKS S105095686
N/A

Actual: LTANKS:
366 ft. Region: NRO
Focus Map: CEDS Facility Id: 200000185367
10 **Case Status:** **Closed**
Pollution Complaint #: 19993320
Reported: 04/06/1999
Case Closed Date: 10/08/1999
Program: RP Lead
Federally Regulated UST (Y/N): N
Regulated Petroleum UST (1): N
Excluded UST (1): N
Deferred UST (1): N
Partially Deferred UST (1): N
Exempt 1 UST (2): N
Exempt 2 Heating Oil UST (2): Y
Small Heating Oil AST (2): N
Regulated AST (3): N
Unregulated AST (3): N
Other Y/N: N
Unknown Y/N: N
Other Description: Not reported
Heating Oil Category: Not reported

133 GLOUCESTER BLDG
West 1517 WESTBRANCH DR
1/8-1/4 MCLEAN, VA 22102
0.202 mi.
1064 ft.

VA AST A100204524
N/A

Actual: AST:
362 ft. Facility ID: 3030234
Focus Map: Facility Type: FEDERAL: NON-MILITARY
9 CEDS Facility ID: 200000096510

Tank Info:

Owner:

Owner Id: 34314
Owner Name: Central Intelligence Agency
Owner Address: George Bush Center for Intelligence 5X62 NHB
Owner Address2: Not reported
Owner City/State/Zip: Washington, DC 20505
Owner Type: FEDERAL
Number of Active AST: 1
Number of Active UST: 0
Number of Inactive AST: 0
Number of Inactive UST: 0

Fed Regulated: No
Tank Number: 1
Tank Type: AST
Tank Capacity: 1750
Tank Contents: DIESEL
Tank Status: CURR IN USE

Map ID
Direction
Distance
Elevation

MAP FINDINGS

Site

Database(s)

EDR ID Number
EPA ID Number

GLOUCESTER BLDG (Continued)

A100204524

Tank Containment:
Install Date: 6/3/1995
Containment: Curbing Yes
Containment: Weirs No
Containment: Sorbent Yes
Containment: Culvert No
Containment: Diversion No
Containment: Retention No
Containment: Dike No
Containment: Unknown No
Containment: Other No
Containment: Other Note Not reported

Release Detection:
Release Detection: Ground Water No
Release Detection: Visual No
Release Detection: Vapor No
Release Detection: Interstitial Yes
Release Detection: None No
Release Detection: Other No
Release Detection: Other Note Not reported
Release Prevention: Double Bottom No
Release Prevention: Double Walled Yes
Release Prevention: Lined Interior Not reported
Release Prevention: Poly Jacket No
Release Prevention: Exc Liner No
Release Prevention: None No
Release Prevention: Unknown No
Release Prevention: Other No
Release Prevention: Other Note Not reported

Tank Foundation: Steel No
Tank Foundation: Earthen No
Tank Foundation: Concrete Imp No
Tank Foundation: Unknown No
Tank Foundation: Other No
Tank Foundation: Other Note Not reported
Tank Roof: Float No
Tank Roof: Cone No
Tank Roof: Breather Not reported
Tank Roof: Dbldeck Not reported
Tank Roof: Pontoon Not reported
Tank Roof: Balloon Not reported
Tank Roof: Lifter Not reported
Tank Roof: Pan Not reported
Tank Roof: Other No
Tank Roof: Other Note Not reported

Tank Material:
Tank Materials: Bare Steel No
Tank Materials: Concrete No
Tank Materials: Insulated Tank Jacket No
Tank Materials: Unknown No
Tank Materials: Other No
Tank Materials: Other Note Not reported
Tank Type Cathodic/CP: N
Tank Type Single Wall: N

Map ID
 Direction
 Distance
 Elevation

MAP FINDINGS

Site

Database(s)

EDR ID Number
 EPA ID Number

GLOUCESTER BLDG (Continued)

A100204524

Tank Type Double Wall:	N
Tank Type Lined Interior:	N
Tank Type Double Bottom:	N
Tank Type Potable/Skid:	N
Tank Type Shop Fabricated/Built:	N
Tank Type Vaulted Below Grade:	N
Tank Type Vertical:	N
Tank Type Horizontal:	N
Tank Type Unknown:	N
Tank Type Other:	N
Tank Type Other Specify:	N

AD134 FRENCH H RANDOLPH AND MARROCCO MAFALDA C RESIDENCE
WNW 7706 CROSSOVER DR
1/8-1/4 MCLEAN, VA 22102
0.211 mi.
1114 ft. Site 1 of 2 in cluster AD

VA LTANKS S109122014
N/A

Actual:	LTANKS:	
317 ft.	Region:	NRO
Focus Map:	CEDS Facility Id:	200000849161
5	Case Status:	Closed
	Pollution Complaint #:	20083252
	Reported:	04/29/2008
	Case Closed Date:	05/22/2008
	Program:	RP Lead
	Federally Regulated UST (Y/N):	N
	Regulated Petroleum UST (1):	N
	Excluded UST (1):	N
	Deferred UST (1):	N
	Partially Deferred UST (1):	N
	Exempt 1 UST (2):	N
	Exempt 2 Heating Oil UST (2):	Y
	Small Heating Oil AST (2):	N
	Regulated AST (3):	N
	Unregulated AST (3):	N
	Other Y/N:	N
	Unknown Y/N:	N
	Other Description:	Not reported
	Heating Oil Category:	NFA

135 WITHERS DAN PROPERTY
ESE 1216 MOTTROM DR
1/8-1/4 MCLEAN, VA
0.212 mi.
1120 ft.

VA LTANKS S111866169
N/A

Actual:	LTANKS:	
328 ft.	Region:	NRO
Focus Map:	CEDS Facility Id:	200000857160
10	Case Status:	Closed
	Pollution Complaint #:	20123170
	Reported:	03/29/2012
	Case Closed Date:	06/18/2012

Map ID
Direction
Distance
Elevation

MAP FINDINGS

Site

Database(s)

EDR ID Number
EPA ID Number

WITHERS DAN PROPERTY (Continued)

S111866169

Program: RP Lead
Federally Regulated UST (Y/N): N
Regulated Petroleum UST (1): N
Excluded UST (1): N
Deferred UST (1): N
Partially Deferred UST (1): N
Exempt 1 UST (2): N
Exempt 2 Heating Oil UST (2): Y
Small Heating Oil AST (2): N
Regulated AST (3): N
Unregulated AST (3): N
Other Y/N: N
Unknown Y/N: N
Other Description: Not reported
Heating Oil Category: Category 1

136 RCV REAL ESTATE AND DEVELOPMENT INC PROPERTY
SSE 6900 ARBOR LN
1/8-1/4 MCLEAN, VA 22101
0.216 mi.
1139 ft.

VA LTANKS S107614994
N/A

Actual: LTANKS:
243 ft. Region: NRO
Focus Map: CEDS Facility Id: 200000223363
6 **Case Status:** **Closed**
Pollution Complaint #: 20063169
Reported: 02/17/2006
Case Closed Date: 06/16/2006
Program: RP Lead
Federally Regulated UST (Y/N): N
Regulated Petroleum UST (1): N
Excluded UST (1): N
Deferred UST (1): N
Partially Deferred UST (1): N
Exempt 1 UST (2): N
Exempt 2 Heating Oil UST (2): Y
Small Heating Oil AST (2): N
Regulated AST (3): N
Unregulated AST (3): N
Other Y/N: N
Unknown Y/N: N
Other Description: Not reported
Heating Oil Category: Category 2

137 GUTMAN ROY W RESIDENCE
ESE 1349 WINDY HILL RD
1/8-1/4 MCLEAN, VA 22102
0.221 mi.
1166 ft.

VA LTANKS S108936778
N/A

Actual: LTANKS:
345 ft. Region: NRO
Focus Map: CEDS Facility Id: 200000847730
10 **Case Status:** **Closed**
Pollution Complaint #: 20083108

Map ID
Direction
Distance
Elevation

MAP FINDINGS

Site

Database(s)

EDR ID Number
EPA ID Number

GUTMAN ROY W RESIDENCE (Continued)

S108936778

Reported: 10/18/2007
Case Closed Date: 12/20/2007
Program: RP Lead
Federally Regulated UST (Y/N): N
Regulated Petroleum UST (1): N
Excluded UST (1): N
Deferred UST (1): N
Partially Deferred UST (1): N
Exempt 1 UST (2): N
Exempt 2 Heating Oil UST (2): N
Small Heating Oil AST (2): Y
Regulated AST (3): N
Unregulated AST (3): N
Other Y/N: N
Unknown Y/N: N
Other Description: Not reported
Heating Oil Category: Category 1

AD138 VOLPE ELISABETH W RESIDENCE
WNW 1168 OLD STAGE CT
1/8-1/4 MCLEAN, VA 22102
0.221 mi.
1167 ft. Site 2 of 2 in cluster AD

VA LTANKS S108247734
N/A

Actual: LTANKS:
330 ft. Region: NRO
Focus Map: CEDS Facility Id: 200000225012
5 **Case Status:** **Closed**
Pollution Complaint #: 20073060
Reported: 09/21/2006
Case Closed Date: 10/16/2006
Program: RP Lead
Federally Regulated UST (Y/N): N
Regulated Petroleum UST (1): N
Excluded UST (1): N
Deferred UST (1): N
Partially Deferred UST (1): N
Exempt 1 UST (2): N
Exempt 2 Heating Oil UST (2): Y
Small Heating Oil AST (2): N
Regulated AST (3): N
Unregulated AST (3): N
Other Y/N: N
Unknown Y/N: N
Other Description: Not reported
Heating Oil Category: Category 2

Map ID
Direction
Distance
Elevation

MAP FINDINGS

Site

Database(s)

EDR ID Number
EPA ID Number

AE139 **SEPHORA STORE # 352 (TYSONS CORNER)**
SSW **7975 TYSONS CORNER CENTER DR**
1/8-1/4 **MCLEAN, VA 22101**
0.226 mi.
1194 ft. **Site 1 of 3 in cluster AE**

RCRA-SQG **1006931735**
PA MANIFEST **VAR000506170**

Actual:
458 ft.

RCRA-SQG:

Date form received by agency: 09/03/2003

Focus Map:
12

Facility name: SEPHORA STORE # 352 (TYSONS CORNER)
Facility address: 7975 TYSONS CORNER CENTER DR
 G7U
 MCLEAN, VA 22101

EPA ID: VAR000506170
Mailing address: MARKET STREET, 11TH FLOOR
 SAN FRANCISCO, CA 94105

Contact: SANDI BAKER
Contact address: Not reported
 Not reported

Contact country: US
Contact telephone: 415-348-3488

Contact email: Not reported

EPA Region: 03

Classification: Small Small Quantity Generator
Description: Handler: generates more than 100 and less than 1000 kg of hazardous waste during any calendar month and accumulates less than 6000 kg of hazardous waste at any time; or generates 100 kg or less of hazardous waste during any calendar month, and accumulates more than 1000 kg of hazardous waste at any time

Owner/Operator Summary:

Owner/operator name: SEPHORA
Owner/operator address: Not reported
 Not reported
Owner/operator country: Not reported
Owner/operator telephone: Not reported
Owner/operator email: Not reported
Owner/operator fax: Not reported
Owner/operator extension: Not reported
Legal status: Private
Owner/Operator Type: Operator
Owner/Op start date: 04/12/2002
Owner/Op end date: Not reported

Owner/operator name: TYSONS CORNER, LLC
Owner/operator address: Not reported
 Not reported
Owner/operator country: Not reported
Owner/operator telephone: Not reported
Owner/operator email: Not reported
Owner/operator fax: Not reported
Owner/operator extension: Not reported
Legal status: Private
Owner/Operator Type: Owner
Owner/Op start date: 02/01/1985
Owner/Op end date: Not reported

Handler Activities Summary:

U.S. importer of hazardous waste: No

Map ID
Direction
Distance
Elevation

MAP FINDINGS

Site

Database(s)

EDR ID Number
EPA ID Number

SEPHORA STORE # 352 (TYSONS CORNER) (Continued)

1006931735

Mixed waste (haz. and radioactive): No
Recycler of hazardous waste: No
Transporter of hazardous waste: No
Treater, storer or disposer of HW: No
Underground injection activity: No
On-site burner exemption: No
Furnace exemption: No
Used oil fuel burner: No
Used oil processor: No
Used oil refiner: No
Used oil fuel marketer to burner: No
Used oil Specification marketer: No
Used oil transfer facility: No
Used oil transporter: No

. Waste code: D001

. Waste name: IGNITABLE HAZARDOUS WASTES ARE THOSE WASTES WHICH HAVE A FLASHPOINT OF LESS THAN 140 DEGREES FAHRENHEIT AS DETERMINED BY A PENSKEY-MARTENS CLOSED CUP FLASH POINT TESTER. ANOTHER METHOD OF DETERMINING THE FLASH POINT OF A WASTE IS TO REVIEW THE MATERIAL SAFETY DATA SHEET, WHICH CAN BE OBTAINED FROM THE MANUFACTURER OR DISTRIBUTOR OF THE MATERIAL. LACQUER THINNER IS AN EXAMPLE OF A COMMONLY USED SOLVENT WHICH WOULD BE CONSIDERED AS IGNITABLE HAZARDOUS WASTE.

Violation Status: No violations found

Manifest Details:

Year: 2007
Manifest Number: 000299500FLE
Manifest Type: Not reported
Generator EPA Id: VAR000506170
Generator Date: 01/03/2007
Mailing Address: Not reported
Mailing City,St,Zip: Not reported
Contact Name: Not reported
Contact Phone: 703-917-0002
TSD EPA Id: PAD085690592
TSD Date: Not reported
TSD Facility Name: REPUBLIC ENVIRONMENTAL SYSTEMS OF PA INC
TSD Facility Address: 2869 SANDSTONE DRIVE
TSD Facility City: HATFIELD
TSD Facility State: PA
Facility Telephone: Not reported
Page Number: 1
Line Number: 1
Waste Number: D001
Container Number: 1
Container Type: Fiberboard or plastic drums, barrels, kegs
Waste Quantity: 200
Unit: Pounds
Handling Code: Not reported
TSP EPA Id: Not reported
Date TSP Sig: Not reported

Year: 2006
Manifest Number: 000319661JJK
Manifest Type: TSD Copy
Generator EPA Id: VAR000506170

Map ID
Direction
Distance
Elevation

MAP FINDINGS

Site

Database(s)

EDR ID Number
EPA ID Number

SEPHORA STORE # 352 (TYSONS CORNER) (Continued)

1006931735

Generator Date: 10/10/2006
Mailing Address: Not reported
Mailing City,St,Zip: Not reported
Contact Name: Not reported
Contact Phone: Not reported
TSD EPA Id: PAD085690592
TSD Date: Not reported
TSD Facility Name: REPUBLIC ENVIRONMENTAL SYSTEMS OF PA INC
TSD Facility Address: 2869 SANDSTONE DRIVE
TSD Facility City: HATFIELD
TSD Facility State: PA
Facility Telephone: 703-917-0002
Page Number: 1
Line Number: 1
Waste Number: D001
Container Number: 1
Container Type: Fiberboard or plastic drums, barrels, kegs
Waste Quantity: 150
Unit: Pounds
Handling Code: Not reported
TSP EPA Id: Not reported
Date TSP Sig: Not reported

Year: 2006
Manifest Number: PAH291357
Manifest Type: TSD Copy
Generator EPA Id: VAR000506170
Generator Date: 02/28/2006
Mailing Address: Not reported
Mailing City,St,Zip: Not reported
Contact Name: Not reported
Contact Phone: Not reported
TSD EPA Id: PAD085690592
TSD Date: Not reported
TSD Facility Name: REPUBLIC ENVIRONMENTAL SYSTEMS OF PA INC
TSD Facility Address: 2869 SANDSTONE DRIVE
TSD Facility City: HATFIELD
TSD Facility State: PA
Facility Telephone: 703-917-0002
Page Number: 1
Line Number: 1
Waste Number: D001
Container Number: 1
Container Type: Metal drums, barrels, kegs
Waste Quantity: 30
Unit: Gallons (liquids only)
Handling Code: Not reported
TSP EPA Id: Not reported
Date TSP Sig: Not reported

Year: 2006
Manifest Number: PAH315210
Manifest Type: TSD Copy
Generator EPA Id: VAR000506170
Generator Date: 05/26/2006
Mailing Address: Not reported
Mailing City,St,Zip: Not reported

Map ID
Direction
Distance
Elevation

MAP FINDINGS

Site

Database(s)

EDR ID Number
EPA ID Number

SEPHORA STORE # 352 (TYSONS CORNER) (Continued)

1006931735

Contact Name: Not reported
Contact Phone: Not reported
TSD EPA Id: PAD085690592
TSD Date: Not reported
TSD Facility Name: REPUBLIC ENVIRONMENTAL SYSTEMS OF PA INC
TSD Facility Address: 2869 SANDSTONE DRIVE
TSD Facility City: HATFIELD
TSD Facility State: PA
Facility Telephone: 703-917-0002
Page Number: 1
Line Number: 1
Waste Number: D001
Container Number: 1
Container Type: Fiberboard or plastic drums, barrels, kegs
Waste Quantity: 150
Unit: Gallons (liquids only)
Handling Code: Not reported
TSP EPA Id: Not reported
Date TSP Sig: Not reported

Year: 2006
Manifest Number: 000304847FLE
Manifest Type: TSD Copy
Generator EPA Id: VAR000506170
Generator Date: 09/28/2006
Mailing Address: Not reported
Mailing City, St, Zip: Not reported
Contact Name: Not reported
Contact Phone: Not reported
TSD EPA Id: PAD085690592
TSD Date: Not reported
TSD Facility Name: REPUBLIC ENVIRONMENTAL SYSTEMS OF PA INC
TSD Facility Address: 2869 SANDSTONE DRIVE
TSD Facility City: HATFIELD
TSD Facility State: PA
Facility Telephone: 703-917-0002
Page Number: 1
Line Number: 1
Waste Number: D001
Container Number: 1
Container Type: Fiberboard or plastic drums, barrels, kegs
Waste Quantity: 200
Unit: Pounds
Handling Code: Not reported
TSP EPA Id: Not reported
Date TSP Sig: Not reported

Year: 2006
Manifest Number: 000303879FLE
Manifest Type: TSD Copy
Generator EPA Id: VAR000506170
Generator Date: 11/07/2006
Mailing Address: Not reported
Mailing City, St, Zip: Not reported
Contact Name: Not reported
Contact Phone: Not reported
TSD EPA Id: PAD085690592

Map ID
Direction
Distance
Elevation

MAP FINDINGS

Site

Database(s)

EDR ID Number
EPA ID Number

SEPHORA STORE # 352 (TYSONS CORNER) (Continued)

1006931735

TSD Date: Not reported
TSD Facility Name: REPUBLIC ENVIRONMENTAL SYSTEMS OF PA INC
TSD Facility Address: 2869 SANDSTONE DRIVE
TSD Facility City: HATFIELD
TSD Facility State: PA
Facility Telephone: 703-917-0002
Page Number: 1
Line Number: 1
Waste Number: D001
Container Number: 1
Container Type: Fiberboard or plastic drums, barrels, kegs
Waste Quantity: 50
Unit: Pounds
Handling Code: Not reported
TSP EPA Id: Not reported
Date TSP Sig: Not reported

Year: 2005
Manifest Number: PAG131060
Manifest Type: TSD Copy
Generator EPA Id: VAR000506170
Generator Date: 01/04/2005
Mailing Address: 7975 TYSON CORNER CTR DR
Mailing City, St, Zip: MCLEAN, VA 22102
Contact Name: Not reported
Contact Phone: 703-917-0002
TSD EPA Id: PAD067098822
TSD Date: 01/25/2005
TSD Facility Name: CYCLE CHEM
TSD Facility Address: 550 INDUSTRIAL DR
TSD Facility City: LEWISBERRY
TSD Facility State: PA
Facility Telephone: Not reported
Page Number: 1
Line Number: 1
Waste Number: D001
Container Number: 1
Container Type: Metal drums, barrels, kegs
Waste Quantity: 50
Unit: Gallons (liquids only)
Handling Code: Not reported
TSP EPA Id: NYD980761191
Date TSP Sig: 01/04/2005

AE140
SSW
1/8-1/4
0.226 mi.
1194 ft.

RUEHL NO. 925
7917 TYSONS CORNER
MCLEAN, VA 22102
Site 2 of 3 in cluster AE

RCRA-CESQG 1011491333
VAR000516211

Actual:
458 ft.

RCRA-CESQG:
Date form received by agency: 06/13/2008
Facility name: RUEHL NO. 925
Facility address: 7917 TYSONS CORNER
MCLEAN, VA 22102
EPA ID: VAR000516211
Mailing address: 6301 FITCH PATH
NEW ALBANY, OH 43054

Focus Map:
12

Map ID
Direction
Distance
Elevation

MAP FINDINGS

Site

Database(s)

EDR ID Number
EPA ID Number

RUEHL NO. 925 (Continued)

1011491333

Contact: D. SCOTT RENNINGER
Contact address: Not reported
Not reported
Contact country: US
Contact telephone: 614-283-6452
Contact email: SCOTT_RENNINGER@ABERCROMBIE.COM
EPA Region: 03
Classification: Conditionally Exempt Small Quantity Generator
Description: Handler: generates 100 kg or less of hazardous waste per calendar month, and accumulates 1000 kg or less of hazardous waste at any time; or generates 1 kg or less of acutely hazardous waste per calendar month, and accumulates at any time: 1 kg or less of acutely hazardous waste; or 100 kg or less of any residue or contaminated soil, waste or other debris resulting from the cleanup of a spill, into or on any land or water, of acutely hazardous waste; or generates 100 kg or less of any residue or contaminated soil, waste or other debris resulting from the cleanup of a spill, into or on any land or water, of acutely hazardous waste during any calendar month, and accumulates at any time: 1 kg or less of acutely hazardous waste; or 100 kg or less of any residue or contaminated soil, waste or other debris resulting from the cleanup of a spill, into or on any land or water, of acutely hazardous waste

Owner/Operator Summary:

Owner/operator name: ABERCROMBIE & FITCH INC., & SUBSIDIARIES
Owner/operator address: 6301 FITCH PATH
NEW ALBANY, OH 43054
Owner/operator country: US
Owner/operator telephone: Not reported
Owner/operator email: Not reported
Owner/operator fax: Not reported
Owner/operator extension: Not reported
Legal status: Private
Owner/Operator Type: Owner
Owner/Op start date: 01/01/1998
Owner/Op end date: Not reported

Owner/operator name: ABERCROMBIE & FITCH INC., & SUBSIDIARIES
Owner/operator address: Not reported
Not reported
Owner/operator country: Not reported
Owner/operator telephone: Not reported
Owner/operator email: Not reported
Owner/operator fax: Not reported
Owner/operator extension: Not reported
Legal status: Private
Owner/Operator Type: Operator
Owner/Op start date: 01/01/1998
Owner/Op end date: Not reported

Handler Activities Summary:

U.S. importer of hazardous waste: No
Mixed waste (haz. and radioactive): No
Recycler of hazardous waste: No
Transporter of hazardous waste: No
Treater, storer or disposer of HW: No

Map ID
 Direction
 Distance
 Elevation

MAP FINDINGS

Site

Database(s)

EDR ID Number
 EPA ID Number

RUEHL NO. 925 (Continued)

1011491333

Underground injection activity: No
 On-site burner exemption: No
 Furnace exemption: No
 Used oil fuel burner: No
 Used oil processor: No
 User oil refiner: No
 Used oil fuel marketer to burner: No
 Used oil Specification marketer: No
 Used oil transfer facility: No
 Used oil transporter: No

. Waste code: D001
 . Waste name: IGNITABLE HAZARDOUS WASTES ARE THOSE WASTES WHICH HAVE A FLASHPOINT OF LESS THAN 140 DEGREES FAHRENHEIT AS DETERMINED BY A PENSKEY-MARTENS CLOSED CUP FLASH POINT TESTER. ANOTHER METHOD OF DETERMINING THE FLASH POINT OF A WASTE IS TO REVIEW THE MATERIAL SAFETY DATA SHEET, WHICH CAN BE OBTAINED FROM THE MANUFACTURER OR DISTRIBUTOR OF THE MATERIAL. LACQUER THINNER IS AN EXAMPLE OF A COMMONLY USED SOLVENT WHICH WOULD BE CONSIDERED AS IGNITABLE HAZARDOUS WASTE.

Violation Status: No violations found

AE141
SSW
1/8-1/4
0.226 mi.
1194 ft.

MACY'S - TYSON'S CORNER #023
8000 TYSON'S CORNER CENTER
MCLEAN, VA 22102
Site 3 of 3 in cluster AE

RCRA-CESQG 1010337375
VAR000514281

Actual:
458 ft.
Focus Map:
12

RCRA-CESQG:
 Date form received by agency: 03/13/2007
 Facility name: MACY'S - TYSON'S CORNER #023
 Facility address: 8000 TYSON'S CORNER CENTER
 MCLEAN, VA 22102
 EPA ID: VAR000514281
 Mailing address: TYSON'S CORNER CENTER
 MCLEAN, VA 22102
 Contact: ELIZABETH M KONKLE
 Contact address: Not reported
 Not reported
 Contact country: US
 Contact telephone: 732-631-5593
 Contact email: Not reported
 EPA Region: 03
 Classification: Conditionally Exempt Small Quantity Generator
 Description: Handler: generates 100 kg or less of hazardous waste per calendar month, and accumulates 1000 kg or less of hazardous waste at any time; or generates 1 kg or less of acutely hazardous waste per calendar month, and accumulates at any time: 1 kg or less of acutely hazardous waste; or 100 kg or less of any residue or contaminated soil, waste or other debris resulting from the cleanup of a spill, into or on any land or water, of acutely hazardous waste; or generates 100 kg or less of any residue or contaminated soil, waste or other debris resulting from the cleanup of a spill, into or on any land or water, of acutely hazardous waste during any calendar month, and accumulates at any time: 1 kg or less of acutely hazardous waste; or 100 kg or less of any residue or contaminated soil, waste or other debris resulting from the cleanup of a spill, into or on any land or water, of acutely hazardous waste

Map ID
Direction
Distance
Elevation

MAP FINDINGS

Site

Database(s)

EDR ID Number
EPA ID Number

MACY'S - TYSON'S CORNER #023 (Continued)

1010337375

Owner/Operator Summary:

Owner/operator name: MACY'S EAST
Owner/operator address: 7 WEST 7TH STREET
CINCINNATI, OH 45202
Owner/operator country: US
Owner/operator telephone: Not reported
Owner/operator email: Not reported
Owner/operator fax: Not reported
Owner/operator extension: Not reported
Legal status: Private
Owner/Operator Type: Operator
Owner/Op start date: 02/01/2006
Owner/Op end date: Not reported

Owner/operator name: MACY'S EAST
Owner/operator address: 7 WEST 7TH STREET
CINCINNATI, OH 45202
Owner/operator country: US
Owner/operator telephone: Not reported
Owner/operator email: Not reported
Owner/operator fax: Not reported
Owner/operator extension: Not reported
Legal status: Private
Owner/Operator Type: Owner
Owner/Op start date: 02/01/2006
Owner/Op end date: Not reported

Handler Activities Summary:

U.S. importer of hazardous waste: No
Mixed waste (haz. and radioactive): No
Recycler of hazardous waste: No
Transporter of hazardous waste: No
Treater, storer or disposer of HW: No
Underground injection activity: No
On-site burner exemption: No
Furnace exemption: No
Used oil fuel burner: No
Used oil processor: No
User oil refiner: No
Used oil fuel marketer to burner: No
Used oil Specification marketer: No
Used oil transfer facility: No
Used oil transporter: No

. Waste code: D001
. Waste name: IGNITABLE HAZARDOUS WASTES ARE THOSE WASTES WHICH HAVE A FLASHPOINT OF LESS THAN 140 DEGREES FAHRENHEIT AS DETERMINED BY A PENSKEY-MARTENS CLOSED CUP FLASH POINT TESTER. ANOTHER METHOD OF DETERMINING THE FLASH POINT OF A WASTE IS TO REVIEW THE MATERIAL SAFETY DATA SHEET, WHICH CAN BE OBTAINED FROM THE MANUFACTURER OR DISTRIBUTOR OF THE MATERIAL. LACQUER THINNER IS AN EXAMPLE OF A COMMONLY USED SOLVENT WHICH WOULD BE CONSIDERED AS IGNITABLE HAZARDOUS WASTE.

Violation Status: No violations found

Map ID
Direction
Distance
Elevation

MAP FINDINGS

Site

Database(s)
EDR ID Number
EPA ID Number

142 **LOWERY SIDNEY W RESIDENCE**
South **6803 HAMPSHIRE RD**
1/8-1/4 **MCLEAN, VA 22101**
0.227 mi.
1197 ft.

VA LTANKS **S105813326**
 N/A

Actual:
206 ft.
Focus Map:
6

LTANKS:
Region: NRO
CEDS Facility Id: 200000209324
Case Status: **Closed**
Pollution Complaint #: 20123186
Reported: 04/10/2012
Case Closed Date: 05/01/2012
Program: RP Lead
Federally Regulated UST (Y/N): N
Regulated Petroleum UST (1): N
Excluded UST (1): N
Deferred UST (1): N
Partially Deferred UST (1): N
Exempt 1 UST (2): N
Exempt 2 Heating Oil UST (2): Y
Small Heating Oil AST (2): N
Regulated AST (3): N
Unregulated AST (3): N
Other Y/N: N
Unknown Y/N: N
Other Description: Not reported
Heating Oil Category: NFA

Region: NRO
CEDS Facility Id: 200000209324
Case Status: **Closed**
Pollution Complaint #: 20033148
Reported: 01/31/2003
Case Closed Date: 05/06/2003
Program: RP Lead
Federally Regulated UST (Y/N): N
Regulated Petroleum UST (1): N
Excluded UST (1): N
Deferred UST (1): N
Partially Deferred UST (1): N
Exempt 1 UST (2): N
Exempt 2 Heating Oil UST (2): Y
Small Heating Oil AST (2): N
Regulated AST (3): N
Unregulated AST (3): N
Other Y/N: N
Unknown Y/N: N
Other Description: Not reported
Heating Oil Category: Category 2

Map ID
Direction
Distance
Elevation

MAP FINDINGS

Site

Database(s)

EDR ID Number
EPA ID Number

AF143 **DEFENSE SYSTEMS**
West **1521 WEST BRANCH DRIVE**
1/8-1/4 **MCLEAN, VA 22102**
0.243 mi.
1285 ft. **Site 1 of 3 in cluster AF**

NY MANIFEST **1009247190**
 N/A

Actual:
370 ft.
Focus Map:
9

NY MANIFEST:
Country: USA
EPA ID: VAP000004663
Facility Status: Not reported
Location Address 1: 1521 WEST BRANCH DRIVE
Code: BP
Location Address 2: Not reported
Total Tanks: Not reported
Location City: MCLEAN
Location State: VA
Location Zip: 22102
Location Zip 4: Not reported

NY MANIFEST:
EPAID: VAP000004663
Mailing Name: DEFENSE SYSTEMS
Mailing Contact: DEFENSE SYSTEMS
Mailing Address 1: 1521 WEST BRANCH DRIVE-C/O
Mailing Address 2: Not reported
Mailing City: DONNA MEWHINNEY-MCLEAN
Mailing State: VA
Mailing Zip: 22102
Mailing Zip 4: Not reported
Mailing Country: USA
Mailing Phone: 7038831000

NY MANIFEST:
Document ID: NYA7987248
Manifest Status: C
seq: Not reported
Year: 1990
Trans1 State ID: DCD981735
Trans2 State ID: Not reported
Generator Ship Date: 01/02/1990
Trans1 Recv Date: 01/02/1990
Trans2 Recv Date: 01/04/1990
TSD Site Recv Date: 01/12/1990
Part A Recv Date: 01/12/1990
Part B Recv Date: 01/19/1990
Generator EPA ID: VAP000004663
Trans1 EPA ID: DCD981735244
Trans2 EPA ID: DCD981735244
TSDF ID 1: NYD000632372
TSDF ID 2: Not reported
Manifest Tracking Number: Not reported
Import Indicator: Not reported
Export Indicator: Not reported
Discr Quantity Indicator: Not reported
Discr Type Indicator: Not reported
Discr Residue Indicator: Not reported
Discr Partial Reject Indicator: Not reported
Discr Full Reject Indicator: Not reported
Manifest Ref Number: Not reported

Map ID
 Direction
 Distance
 Elevation

MAP FINDINGS

Site

Database(s)

EDR ID Number
 EPA ID Number

DEFENSE SYSTEMS (Continued)

1009247190

Alt Facility RCRA ID: Not reported
 Alt Facility Sign Date: Not reported
 MGMT Method Type Code: Not reported
 Waste Code: D003 - NON-LISTED REACTIVE WASTES
 Waste Code: Not reported
 Waste Code: Not reported
 Waste Code: Not reported
 Waste Code: Not reported
 Waste Code: Not reported
 Quantity: 00400
 Units: P - Pounds
 Number of Containers: 004
 Container Type: DM - Metal drums, barrels
 Handling Method: T Chemical, physical, or biological treatment.
 Specific Gravity: 100

[Click this hyperlink](#) while viewing on your computer to access additional NY_MANIFEST: detail in the EDR Site Report.

AF144
West
1/8-1/4
0.243 mi.
1285 ft.

DEFENSE SYSTEMS
1521 WESTBRANCH DR
MCLEAN, VA 22102
Site 2 of 3 in cluster AF

NY MANIFEST S119080310
N/A

Actual:
370 ft.
Focus Map:
9

NY MANIFEST:
 Country: USA
 EPA ID: VAD988218061
 Facility Status: Not reported
 Location Address 1: 1521 WESTBRANCH DR
 Code: BP
 Location Address 2: Not reported
 Total Tanks: Not reported
 Location City: MCLEAN AVE
 Location State: VA
 Location Zip: 22102
 Location Zip 4: Not reported

NY MANIFEST:
 EPAID: VAD988218061
 Mailing Name: DEFENSE SYSTEMS
 Mailing Contact: RONALD HANSSON
 Mailing Address 1: 1521 WESTBRANCH DR
 Mailing Address 2: Not reported
 Mailing City: MCLEAN
 Mailing State: VA
 Mailing Zip: 22102
 Mailing Zip 4: Not reported
 Mailing Country: USA
 Mailing Phone: 7038831047

NY MANIFEST:
 Document ID: NYB5471928
 Manifest Status: C
 seq: Not reported
 Year: 1993
 Trans1 State ID: MAINEV620

Map ID
 Direction
 Distance
 Elevation

MAP FINDINGS

Site

Database(s)

EDR ID Number
 EPA ID Number

DEFENSE SYSTEMS (Continued)

S119080310

Trans2 State ID: DC001V620
 Generator Ship Date: 02/05/1993
 Trans1 Recv Date: 02/05/1993
 Trans2 Recv Date: 02/07/1993
 TSD Site Recv Date: 02/10/1993
 Part A Recv Date: 02/25/1993
 Part B Recv Date: 02/23/1993
 Generator EPA ID: VAD988218061
 Trans1 EPA ID: DCD981735244
 Trans2 EPA ID: DCD981735244
 TSDF ID 1: NYD000632372
 TSDF ID 2: Not reported
 Manifest Tracking Number: Not reported
 Import Indicator: Not reported
 Export Indicator: Not reported
 Discr Quantity Indicator: Not reported
 Discr Type Indicator: Not reported
 Discr Residue Indicator: Not reported
 Discr Partial Reject Indicator: Not reported
 Discr Full Reject Indicator: Not reported
 Manifest Ref Number: Not reported
 Alt Facility RCRA ID: Not reported
 Alt Facility Sign Date: Not reported
 MGMT Method Type Code: Not reported
 Waste Code: D003 - NON-LISTED REACTIVE WASTES
 Waste Code: Not reported
 Waste Code: Not reported
 Waste Code: Not reported
 Waste Code: Not reported
 Waste Code: Not reported
 Quantity: 00185
 Units: P - Pounds
 Number of Containers: 001
 Container Type: DF - Fiberboard or plastic drums (glass)
 Handling Method: T Chemical, physical, or biological treatment.
 Specific Gravity: 060

[Click this hyperlink](#) while viewing on your computer to access additional NY_MANIFEST: detail in the EDR Site Report.

AF145
West
1/8-1/4
0.243 mi.
1285 ft.

ORBITAL SCIENCES CORP
1521 WEST BRANCH
MCLEAN, VA 22103
Site 3 of 3 in cluster AF

RCRA-SQG 1000696712
VAD988218061

Actual:
370 ft.

RCRA-SQG:
 Date form received by agency: 03/15/2001

Focus Map:
9

Facility name: ORBITAL SCIENCES CORP
 Site name: ORBITAL SCIENCES CORPORATION
 Facility address: 1521 WEST BRANCH
 MCLEAN, VA 22103
 EPA ID: VAD988218061
 Contact: TAYLOR, D.
 Contact address: Not reported
 Not reported
 Contact country: US

Map ID
Direction
Distance
Elevation

MAP FINDINGS

Site

Database(s)

EDR ID Number
EPA ID Number

ORBITAL SCIENCES CORP (Continued)

1000696712

Contact telephone: 301-428-6347
Contact email: Not reported
EPA Region: 03
Classification: Small Small Quantity Generator
Description: Handler: generates more than 100 and less than 1000 kg of hazardous waste during any calendar month and accumulates less than 6000 kg of hazardous waste at any time; or generates 100 kg or less of hazardous waste during any calendar month, and accumulates more than 1000 kg of hazardous waste at any time

Owner/Operator Summary:

Owner/operator name: WEST GROUP
Owner/operator address: 1600 ANDERSON RD
MCLEAN, VA 22102
Owner/operator country: Not reported
Owner/operator telephone: 703-356-2400
Owner/operator email: Not reported
Owner/operator fax: Not reported
Owner/operator extension: Not reported
Legal status: Private
Owner/Operator Type: Owner
Owner/Op start date: Not reported
Owner/Op end date: Not reported

Handler Activities Summary:

U.S. importer of hazardous waste: No
Mixed waste (haz. and radioactive): No
Recycler of hazardous waste: No
Transporter of hazardous waste: No
Treater, storer or disposer of HW: No
Underground injection activity: No
On-site burner exemption: No
Furnace exemption: No
Used oil fuel burner: No
Used oil processor: No
Used oil refiner: No
Used oil fuel marketer to burner: No
Used oil Specification marketer: No
Used oil transfer facility: No
Used oil transporter: No

Historical Generators:

Date form received by agency: 02/02/1999
Site name: ORBITAL SCIENCES CORP
Classification: Small Quantity Generator

Date form received by agency: 06/16/1992
Site name: ORBITAL SCIENCES CORP
Classification: Small Quantity Generator

. Waste code: D001
. Waste name: IGNITABLE HAZARDOUS WASTES ARE THOSE WASTES WHICH HAVE A FLASHPOINT OF LESS THAN 140 DEGREES FAHRENHEIT AS DETERMINED BY A PENSKEY-MARTENS CLOSED CUP FLASH POINT TESTER. ANOTHER METHOD OF DETERMINING THE FLASH POINT OF A WASTE IS TO REVIEW THE MATERIAL SAFETY DATA SHEET, WHICH CAN BE OBTAINED FROM THE MANUFACTURER OR DISTRIBUTOR OF THE

Map ID
Direction
Distance
Elevation

MAP FINDINGS

Site

Database(s)

EDR ID Number
EPA ID Number

ORBITAL SCIENCES CORP (Continued)

1000696712

MATERIAL. LACQUER THINNER IS AN EXAMPLE OF A COMMONLY USED SOLVENT WHICH WOULD BE CONSIDERED AS IGNITABLE HAZARDOUS WASTE.

. Waste code: D008
. Waste name: LEAD

. Waste code: D018
. Waste name: BENZENE

. Waste code: D039
. Waste name: TETRACHLOROETHYLENE

. Waste code: D040
. Waste name: TRICHLOROETHYLENE

. Waste code: F002
. Waste name: THE FOLLOWING SPENT HALOGENATED SOLVENTS: TETRACHLOROETHYLENE, METHYLENE CHLORIDE, TRICHLOROETHYLENE, 1,1,1-TRICHLOROETHANE, CHLOROBENZENE, 1,1,2-TRICHLORO-1,2,2-TRIFLUOROETHANE, ORTHO-DICHLOROBENZENE, TRICHLOROFLUOROMETHANE, AND 1,1,2-TRICHLOROETHANE; ALL SPENT SOLVENT MIXTURES/BLENDS CONTAINING, BEFORE USE, A TOTAL OF TEN PERCENT OR MORE (BY VOLUME) OF ONE OR MORE OF THE ABOVE HALOGENATED SOLVENTS OR THOSE LISTED IN F001, F004, OR F005, AND STILL BOTTOMS FROM THE RECOVERY OF THESE SPENT SOLVENTS AND SPENT SOLVENT MIXTURES.

Violation Status: No violations found

AG146 THE COMMONS SHOPPING CENTER
SSE 7401 COLSHIRE DRIVE
1/8-1/4 MCLEAN, VA 22102
0.244 mi.
1290 ft. Site 1 of 3 in cluster AG

VA VCP S109329909
N/A

Actual: VRP:
368 ft. Facility ID: VRP00523
Focus Map: Site Status: Enrolled in Program
10 Site Status 2: Await RP Action
DEQ Region: Northern
Sizs in Acres: 7.0000
Site Type: Dry Cleaner
Corrective Action Desc: Not reported
Owner Name: Safeway Inc.
Owner Contact: Not reported
Owner Address: 5918 Stoneriddge Drive, Pleasanton, CA 94588-3492
Owner Phone: 925-467-3000
Operator Name: Not reported
Operator Owner: Not reported
Operator Phone: Not reported
Participant Name: Safeway Inc.
Relationship to Site: Not reported
Participant Contact: Jeffrey Brown
Participant Phone: 925-226-5845
Participant Title: Director, Envionmental Affairs
Participant Affiliation: Safeway, Inc
Participant Address: 11555 Dublin Canyon Road, CYW 3308
Participant City,St,Zip: Pleasanton, CA 94588
Additional Parts: Not reported
Participation Notes: Sent to NVRO and Hazwaste 8-26-08

Map ID
Direction
Distance
Elevation

MAP FINDINGS

Site

Database(s)

EDR ID Number
EPA ID Number

THE COMMONS SHOPPING CENTER (Continued)

S109329909

Participant Rep/Contractor: John Mittauer, P.G.
Participant Rep/Contractor Phone: 703 488-3754
Participant Rep/Contractor Title: Principal Geologist
Participant Rep/Contractor Affiliation: AMEC
Participant Rep/Contractor Address: 14424 Albemarle Point Place, Suite 115
Participant Rep/Contractor City,St,Zip: Chantilly, VA 20151
Metal Contaminants Present in Soil: Not reported
Organic Contaminants Present in Soil: Not reported
Metal Contaminants Present in GW: Not reported
Organic Contaminants Present GW: Not reported
DEQ Staff Case Manager's Initials: RHT
Cleanup Standards: Not reported
No Further VRP Action Date: 05/03/2007
Date Participant Notified of NFA: Not reported
Certification Date: Not reported
Deed Received Date: Not reported
Terms of NFA Determination: Shell Station UST release. No free product, no drinking water, no VI.
Used oil tank/hydraulic lifts release PC#2009-3056 not yet addressed
Date VRP Eligibility Declared by Participant: 08/14/2008
Date VRP Eligibility Determined by DEQ Region: 11/07/2008
Dt Office Of Waste Permitting Verified Site Eligblty: 09/16/2008
Date VRP Eligibility Determined by VRP: 11/17/2008
Date Signed Agreement Submitted By Participant: Not reported
Date Agreement Executed by DEQ: Not reported
Registration Fee Amount Submitted by Participant: 5,000.00
Date Registration Fee Submitted by Participant: 04/13/2009
Site Characterization Document Number: Not reported
DEQ Concurrence with Site Characterization Date: Not reported
Remedial Action Work Plan Document Number: Not reported
DEQ Concurs with Remedial Action Work Plan Date: Not reported
Completion Report Document Number: Not reported
DEQ Concurs with Completion Report Date: Not reported
Submittal Date for Document Number 1: 09/14/2010
Title of Submitted Document Number 1: VRP
Submittal Date for Document Number 2: Not reported
Title of Submitted Document Number 2: Not reported
Submittal Date for Document Number 3: Not reported
Title of Submitted Document Number 3: Not reported
Submittal Date for Document Number 4: Not reported
Title of Submitted Document Number 4: Not reported
Submittal Date for Document Number 5: Not reported
Title of Submitted Document Number 5: Not reported
Submittal Date for Document Number 6: Not reported
Title of Submitted Document Number 6: Not reported
Submittal Date for Document Number 7: Not reported
Title of Submitted Document Number 7: Not reported
Submittal Date for Document Number 8: Not reported
Title of Submitted Document Number 8: Not reported
DEQ Response Incident ID Number: Not reported
EPA CERCLIS ID: Not reported
EPA RCRA ID NUMBER: Not reported
DEQ Pollution Complaint Number: 1999-3023
Latest Action Relative To Site: Risk assessment for residential used review completed and letter sent.
Latest Action Relative To Site Date: 02/07/2014
Next VRP Step Needed Relating To Site: Participant respond to comments
Pending Since: Not reported
Date Next Step Should Be Completed: Not reported

Map ID
Direction
Distance
Elevation

MAP FINDINGS

Site

Database(s)

EDR ID Number
EPA ID Number

THE COMMONS SHOPPING CENTER (Continued)

S109329909

Lat/Long: 0 / 0
Brownfield Tax Incentive: Not reported
Ground Water Use Restriction: False
Res. User Restriction: False
Excavation Restriction: False
Unrestricted: False
Other Condition of Issuance: False
GPS Lat: 38.922730999999999
GPS Long: -77.201449999999994
GPS Desc: Not reported
Notes: 4-2-09, Site visit GJG and KLG, upscale Safeway opened 3 week ago;
plume under new parking lot 8/16/13 - Consultant requests
meeting/conf call 8/21/13 - Re-assigned to RHT from GJG 9/17/13 -
Call with participant and consultant to discuss revision of ri

Facility ID: VRP00269
Site Status: Archive
Site Status 2: Archive
DEQ Region: Northern
Sizs in Acres: 7.0000
Site Type: Dry Cleaner
Corrective Action Desc: Not reported
Owner Name: Not reported
Owner Contact: Not reported
Owner Address: Not reported
Owner Phone: Not reported
Operator Name: Not reported
Operator Owner: Not reported
Operator Phone: Not reported
Participant Name: Safeway Inc.
Relationship to Site: Not reported
Participant Contact: Renee Montgomery
Participant Phone: Not reported
Participant Title: Not reported
Participant Affiliation: Safeway
Participant Address: 4551 Forbes Boulevard
Participant City,St,Zip: Lanham, MD 20706
Additional Parts: Not reported
Participation Notes: Not reported
Participant Rep/Contractor: Brent Chapman
Participant Rep/Contractor Phone: 703.404.7000
Participant Rep/Contractor Title: PG
Participant Rep/Contractor Affiliation: LawGibb
Participant Rep/Contractor Address: 22455 Davis Dr. Suite 100
Participant Rep/Contractor City,St,Zip: Sterling, VA 20164
Metal Contaminants Present in Soil: Not reported
Organic Contaminants Present in Soil: PCE,TCE, TPH
Metal Contaminants Present in GW: PCE,TCE, TPH
Organic Contaminants Present GW: Not reported
DEQ Staff Case Manager's Initials: AEB
Cleanup Standards: Not reported
No Further VRP Action Date: Not reported
Date Participant Notified of NFA: Not reported
Certification Date: Not reported
Deed Received Date: Not reported
Terms of NFA Determination: Not reported
Date VRP Eligibility Declared by Participant: Not reported

Map ID
Direction
Distance
Elevation

MAP FINDINGS

Site

Database(s)

EDR ID Number
EPA ID Number

THE COMMONS SHOPPING CENTER (Continued)

S109329909

Date VRP Eligibility Determined by DEQ Region: Not reported
Dt Office Of Waste Permitting Verified Site Eligblty: Not reported
Date VRP Eligibility Determined by VRP: Not reported
Date Signed Agreement Submitted By Participant: Not reported
Date Agreement Executed by DEQ: Not reported
Registration Fee Amount Submitted by Participant: Not reported
Date Registration Fee Submitted by Participant: Not reported
Site Characterization Document Number: Not reported
DEQ Concurrence with Site Characterization Date: 11/14/2000
Remedial Action Work Plan Document Number: Not reported
DEQ Concurs with Remedial Action Work Plan Date: Not reported
Completion Report Document Number: Not reported
DEQ Concurr with Completion Report Date: Not reported
Submittal Date for Document Number 1: 11/14/2000
Title of Submitted Document Number 1: SCR
Submittal Date for Document Number 2: Not reported
Title of Submitted Document Number 2: Not reported
Submittal Date for Document Number 3: Not reported
Title of Submitted Document Number 3: Not reported
Submittal Date for Document Number 4: Not reported
Title of Submitted Document Number 4: Not reported
Submittal Date for Document Number 5: Not reported
Title of Submitted Document Number 5: Not reported
Submittal Date for Document Number 6: Not reported
Title of Submitted Document Number 6: Not reported
Submittal Date for Document Number 7: Not reported
Title of Submitted Document Number 7: Not reported
Submittal Date for Document Number 8: Not reported
Title of Submitted Document Number 8: Not reported
DEQ Response Incident ID Number: Not reported
EPA CERCLIS ID: Not reported
EPA RCRA ID NUMBER: Not reported
DEQ Pollution Complaint Number: Not reported
Latest Action Relative To Site: SCR
Latest Action Relative To Site Date: 11/14/2000
Next VRP Step Needed Relating To Site: Formal application
Pending Since: 11/14/2000
Date Next Step Should Be Completed: Not reported
Lat/Long: Not reported
Brownfield Tax Incentive: Not reported
Ground Water Use Restriction: False
Res. User Restriction: False
Excavattion Restruction: False
Unrestricted: False
Other Condition of Issuance: False
GPS Lat: 0
GPS Long: 0
GPS Desc: Not reported

Notes: SCR reviewed 15 Nov 00. Site may be purchased by Safeway and razed to facilitate new grocery store. Dry cleaner presently contriubuting to contamination. Shell station upgradient from dry cleaner has LUST and is recorded with DEQ. DEQ to close the LUS

Map ID
Direction
Distance
Elevation

MAP FINDINGS

Site

Database(s)

EDR ID Number
EPA ID Number

AG147
SSE
1/8-1/4
0.245 mi.
1294 ft.

COMMONS CLEANERS
7403A COLSHIRE DRIVE
MCLEAN, VA 22102
Site 2 of 3 in cluster AG

RCRA-SQG 1000301563
VAD981040272

Actual:
367 ft.

RCRA-SQG:

Date form received by agency: 10/16/1985

Focus Map:
10

Facility name: COMMONS CLEANERS
Facility address: 7403A COLSHIRE DRIVE
MCLEAN, VA 22102
EPA ID: VAD981040272
Contact: STEVEN CHEVERTON
Contact address: 7403A COLSHIRE DRIVE
MCLEAN, VA 22102

Contact country: US
Contact telephone: 703-562-2722
Contact email: Not reported
EPA Region: 03
Classification: Small Small Quantity Generator
Description: Handler: generates more than 100 and less than 1000 kg of hazardous waste during any calendar month and accumulates less than 6000 kg of hazardous waste at any time; or generates 100 kg or less of hazardous waste during any calendar month, and accumulates more than 1000 kg of hazardous waste at any time

Owner/Operator Summary:

Owner/operator name: OPERNAME
Owner/operator address: OPERSTREET
OPERCITY, AK 99999
Owner/operator country: Not reported
Owner/operator telephone: 215-555-1212
Owner/operator email: Not reported
Owner/operator fax: Not reported
Owner/operator extension: Not reported
Legal status: Private
Owner/Operator Type: Operator
Owner/Op start date: Not reported
Owner/Op end date: Not reported

Owner/operator name: DAVDON INC
Owner/operator address: OWNERSTREET
OWNERCITY, AK 99999
Owner/operator country: Not reported
Owner/operator telephone: 215-555-1212
Owner/operator email: Not reported
Owner/operator fax: Not reported
Owner/operator extension: Not reported
Legal status: Private
Owner/Operator Type: Owner
Owner/Op start date: Not reported
Owner/Op end date: Not reported

Handler Activities Summary:

U.S. importer of hazardous waste: No
Mixed waste (haz. and radioactive): No
Recycler of hazardous waste: No
Transporter of hazardous waste: No

Map ID
 Direction
 Distance
 Elevation

MAP FINDINGS

Site

Database(s)

EDR ID Number
 EPA ID Number

COMMONS CLEANERS (Continued)

1000301563

Treater, storer or disposer of HW: No
 Underground injection activity: No
 On-site burner exemption: No
 Furnace exemption: No
 Used oil fuel burner: No
 Used oil processor: No
 User oil refiner: No
 Used oil fuel marketer to burner: No
 Used oil Specification marketer: No
 Used oil transfer facility: No
 Used oil transporter: No

. Waste code: D000
 . Waste name: Not Defined

. Waste code: F002
 . Waste name: THE FOLLOWING SPENT HALOGENATED SOLVENTS: TETRACHLOROETHYLENE, METHYLENE CHLORIDE, TRICHLOROETHYLENE, 1,1,1-TRICHLOROETHANE, CHLOROBENZENE, 1,1,2-TRICHLORO-1,2,2-TRIFLUOROETHANE, ORTHO-DICHLOROBENZENE, TRICHLOROFLUOROMETHANE, AND 1,1,2-TRICHLOROETHANE; ALL SPENT SOLVENT MIXTURES/BLENDS CONTAINING, BEFORE USE, A TOTAL OF TEN PERCENT OR MORE (BY VOLUME) OF ONE OR MORE OF THE ABOVE HALOGENATED SOLVENTS OR THOSE LISTED IN F001, F004, OR F005, AND STILL BOTTOMS FROM THE RECOVERY OF THESE SPENT SOLVENTS AND SPENT SOLVENT MIXTURES.

Violation Status: No violations found

AG148 COMMONS CLEANERS
SSE 7403A COLSHIRE DR
1/8-1/4 MCLEAN, VA 22102
0.245 mi.
1294 ft. Site 3 of 3 in cluster AG

VA DRYCLEANERS S106480200
N/A

Actual: DRYCLEANERS:
367 ft. DEQ Region: NRO
Focus Map: Registration Number: 72019
10 SIC: 7216
 FIPS: 059
 Oper Status: Permanently Shutdown
 Contact Name: Man J Kang
 Mobile Phone: Not reported
 Phone1: 7033562722
 Phone2: Not reported
 Mailing Address: 7403A Colshire Dr
 Mailing City,St,Zip: Mclean, VA 22102
 SI Number: Not reported
 SEQ Description: DRY-TO-DRY
 Plant Classification: True Minor
 FAC Inserted Date: 01/01/1900
 FAC Changed Date: 01/01/1900

Map ID
Direction
Distance
Elevation

MAP FINDINGS

Site

Database(s)

EDR ID Number
EPA ID Number

AH149 MCLEAN POLICE STATION
NE 1437 BALLS HILL RD
1/4-1/2 MCLEAN, VA 22101
0.264 mi.
1394 ft. Site 1 of 2 in cluster AH

VA LTANKS S105095291
N/A

Actual: 346 ft. LTANKS:
Focus Map: 10
Region: NRO
CEDS Facility Id: 200000076560
Case Status: Closed
Pollution Complaint #: 20003139
Reported: 09/03/1999
Case Closed Date: 01/30/2001
Program: RP Lead
Federally Regulated UST (Y/N): Y
Regulated Petroleum UST (1): Y
Excluded UST (1): N
Deferred UST (1): N
Partially Deferred UST (1): N
Exempt 1 UST (2): N
Exempt 2 Heating Oil UST (2): N
Small Heating Oil AST (2): N
Regulated AST (3): N
Unregulated AST (3): N
Other Y/N: N
Unknown Y/N: N
Other Description: Not reported
Heating Oil Category: Not reported

AH150 MCLEAN POLICE STATION
NE 1437 BALLS HILL ROAD
1/4-1/2 FAIRFAX, VA 22101
0.264 mi.
1394 ft. Site 2 of 2 in cluster AH

VA LUST S104159172
N/A

Actual: 346 ft. LUST REG NO:
Focus Map: 10
Region: NO
Facility ID: 3006792
Status: Closed
Tank Size: 10,000
Product: gas/diesel
Release Date: 09/03/1999
Closed Date: 1/30/2001
Case Type: Article 9
Case Officer: Randy Chapman
Pollution Complaint #: 00-3139
Permit Number: Not reported
Priority: Not reported

Map ID
Direction
Distance
Elevation

MAP FINDINGS

Site

Database(s)

EDR ID Number
EPA ID Number

AI151 TRW DEFENSE SYSTEMS GROUP
SSW 7598 COLSHIRE DR
1/4-1/2 MCLEAN, VA 22102
0.274 mi.
1449 ft. Site 1 of 2 in cluster AI

VA LTANKS S110145562
N/A

Actual: 335 ft. LTANKS:
Focus Map: 9
Region: NRO
CEDS Facility Id: 200000096256
Case Status: Closed
Pollution Complaint #: 19930795
Reported: 10/16/1992
Case Closed Date: 02/26/1993
Program: RP Lead
Federally Regulated UST (Y/N): Y
Regulated Petroleum UST (1): Y
Excluded UST (1): N
Deferred UST (1): N
Partially Deferred UST (1): N
Exempt 1 UST (2): N
Exempt 2 Heating Oil UST (2): N
Small Heating Oil AST (2): N
Regulated AST (3): N
Unregulated AST (3): N
Other Y/N: N
Unknown Y/N: N
Other Description: Not reported
Heating Oil Category: Not reported

AI152 TRW DEFENSE SYSTEMS GROUP
SSW 7598 COLSHIRE DRIVE
1/4-1/2 FAIRFAX, VA 22102
0.274 mi.
1449 ft. Site 2 of 2 in cluster AI

VA LUST S105983368
VA SPILLS N/A

Actual: 335 ft. LUST REG NO:
Focus Map: 9
Region: NO
Facility ID: 3003134
Status: Closed
Tank Size: 0
Product: Not reported
Release Date: 10/16/1992
Closed Date: 2/26/1993
Case Type: Article 9
Case Officer: Thomas R. Lancaster, P.G.
Pollution Complaint #: 93-0795
Permit Number: 0
Priority: -

SPILLS:
Fips City/County: Fairfax County
Status: Not reported
Reference Id: Not reported
IR Number: 2002-N-0130
Associated IR: Not reported
Incident Date: 08/17/2001
Call Received Date: 08/17/2001
Closure Comments: See Site Summary for details
Threat To: Not reported

Map ID
Direction
Distance
Elevation

MAP FINDINGS

Site

Database(s)

EDR ID Number
EPA ID Number

TRW DEFENSE SYSTEMS GROUP (Continued)

S105983368

Terrorism (Y/N): NO
Characterize Incident: Not reported
Incident Type: Petroleum
Incident Subtype: Petroleum
Materials: Oil (Fuel-Gasoline)(20 - 20 Gallons)
Effect To Receptor: Not reported
Water Body: Not reported
Low Quantity To Water: Not reported
High Quantity To Water: Not reported
Quantity Units: Not reported
Other Receptors: Land
RP Company: Not reported
RP Name: Not reported
Property Owner: Not reported
Property Company: Not reported
Duration Of Event (Hrs): Not reported
Impacts: Not reported
Other Impacts: Not reported
Steps Taken: Not reported
Steps Taken Description: Not reported
System Components: Not reported
Other System Components: Not reported
Cause Of Event: Not reported
Corrective Action Taken: Not reported
Weather Status: Not reported
Precipitation (Wet): Not reported
Discharge Type: Not reported
Discharge Volume: Not reported
Unknown Discharge (Y/N): NO
Site Name: TRW FEDERAL SYSTEMS
Closure Date: 01/29/2004
Orig. Call Incident Description: "day tank release, 3x15 soil stained area, est 15-20 gal. On ground, rest in containment, Day tank flow got stuck auto shut off failed, Tri-county in Beltsville doing clean up. Fire dept. responded, left after a few min. with everything in control with facility"
Original Call Material Description: fuel oil (Qty=20)
Original Call Location Description: TRW Federal Systems-7598 Colshire Drive-Mclean-VA-22102-Fairfax County
Incident Ongoing at time of Call: Not reported
Agencies Notified (Y/N): NO
Other Agencies: Not reported
Permitted (Y/N): NO
Call Reported By Company Name: Walt Gehlman
Call Property Owner Company Name: Not reported
Call Property Owner Name: Not reported
Site Summary: Not reported

SPILLS NO:

Region: NO
Id: Not reported
Incident Summary: Not reported
Date In: 8/17/2001
Date Closed: 1/29/2004
Pollution Type: Not reported
Responsible Party: Not reported
Facility Status: Not reported
Owner: Not reported
Facility Contact: Not reported

Map ID
Direction
Distance
Elevation

MAP FINDINGS

Site

Database(s)

EDR ID Number
EPA ID Number

TRW DEFENSE SYSTEMS GROUP (Continued)

S105983368

Facility Permitted:	0
Facility Telephone:	Not reported
Time In:	Not reported
Reported By Name:	Walt Gehlman
Reported By Telephone:	3015075879
Reported By Affiliation/Addr:	Not reported
Incident Response IR #:	2002-N-0130
Responsible Party Address:	Not reported
Responsible Party City:	Not reported
Responsible Party State:	Not reported
Responsible Party Zip:	Not reported
Responsible Party Contact:	Not reported
Responsible Party Telephone:	Not reported
Owner Name:	Not reported
Owner Address:	Not reported
Owner City:	Not reported
Owner State:	Not reported
Owner Zip:	Not reported
Owner Contact:	Not reported
Owner Telephone:	Not reported
Incident Date:	8/17/2001
Incident Time:	Not reported
Petroleum:	-1
Solid Waste:	0
Hazardous Waste:	0
Water:	0
Air:	0
Sewage:	0
Fish Kill:	0
Threat Wetlands:	0
Wetlands:	0
Material Released:	fuel oil
Possible Receptors:	land
Quantity Released:	20
Unit Released:	gallons
Quantity In Water:	0
Receiving Waters:	Not reported
River Basin:	Not reported
Inspection Date:	Not reported
Call Date:	Not reported
Inspector:	Not reported
Response Due:	10/15/2001
Response Received Date:	10/15/2001
Visit Needed:	0
Open:	0
Air Referral Date:	Not reported
Air Reg/ Permit Number:	Not reported
Waste Referral Date:	Not reported
Epa Id Or Permit Number:	Not reported
Water Referral Date:	Not reported
Water Permit Number:	Not reported
Remediation Referral Date:	Not reported
Remediation Pc Number:	Not reported
Enforcement Referral Date:	Not reported
Nov Number:	Not reported
Pc Number:	Not reported
Receive By:	Not reported

Map ID
Direction
Distance
Elevation

MAP FINDINGS

Site

Database(s)

EDR ID Number
EPA ID Number

TRW DEFENSE SYSTEMS GROUP (Continued)

S105983368

Case Officer:	Not reported
Case Type:	Not reported
Street Address:	Not reported
Pollutant:	Not reported
Impact:	Not reported
Spill Time:	Not reported
Spill Date:	Not reported
Spill Volume:	Not reported
Measure:	Not reported
Volume In Water:	Not reported
Stream Name:	Not reported
Investigation Date:	Not reported
Closure Date:	Not reported
Lab Results:	Not reported
Target Date:	Not reported
Prep Number:	Not reported
Report Date:	Not reported
Report Time:	Not reported
Pollutant Scr:	Not reported
Volume:	Not reported
Volume Esc:	Not reported
Future Recommendations:	Not reported
Stream Code:	Not reported
Visit Date:	Not reported
Lab Date:	Not reported
File Close Date:	Not reported
Prep Copy:	Not reported
City:	Not reported
Incident Summary:	day tank release, 3x15 soil stained area, est 15-20 gal. On ground, rest in containment, Day tank flow got stuck auto shut off failed, Tri-county in Beltsville doing clean up. Fire dept. responded, left after a few min. with everything in control with facility
Reported:	Not reported
Results:	Not reported
Inspection Comments:	Not reported
Remarks:	Not reported

SPILLS:

Fips City/County:	Fairfax County
Status:	Not reported
Reference Id:	Not reported
IR Number:	2002-N-0130
Associated IR:	Not reported
Incident Date:	08/17/2001
Call Received Date:	08/17/2001
Closure Comments:	See Site Summary for details
Threat To:	Not reported
Terrorism (Y/N):	NO
Characterize Incident:	Not reported
Incident Type:	Petroleum
Incident Subtype:	Petroleum
Materials:	Oil (Fuel-Gasoline)(20 - 20 Gallons)
Effect To Receptor:	Not reported
Water Body:	Not reported
Low Quantity To Water:	Not reported
High Quantity To Water:	Not reported
Quantity Units:	Not reported

Map ID
Direction
Distance
Elevation

MAP FINDINGS

Site

Database(s)

EDR ID Number
EPA ID Number

TRW DEFENSE SYSTEMS GROUP (Continued)

S105983368

Other Receptors: Land
RP Company: Not reported
RP Name: Not reported
Property Owner: Not reported
Property Company: Not reported
Duration Of Event (Hrs): Not reported
Impacts: Not reported
Other Impacts: Not reported
Steps Taken: Not reported
Steps Taken Description: Not reported
System Components: Not reported
Other System Components: Not reported
Cause Of Event: Not reported
Corrective Action Taken: Not reported
Weather Status: Not reported
Precipitation (Wet): Not reported
Discharge Type: Not reported
Discharge Volume: Not reported
Unknown Discharge (Y/N): NO
Site Name: TRW FEDERAL SYSTEMS
Closure Date: 01/29/2004
Orig. Call Incident Description: "day tank release, 3x15 soil stained area, est 15-20 gal. On ground, rest in containment, Day tank flow got stuck auto shut off failed, Tri-county in Beltsville doing clean up. Fire dept. responded, left after a few min. with everything in control with facility"
Original Call Material Description: fuel oil (Qty=20)
Original Call Location Description: TRW Federal Systems-7598 Colshire Drive-Mclean-VA-22102-Fairfax County
Incident Ongoing at time of Call: Not reported
Agencies Notified (Y/N): NO
Other Agencies: Not reported
Permitted (Y/N): NO
Call Reported By Company Name: Walt Gehlman
Call Property Owner Company Name: Not reported
Call Property Owner Name: Not reported
Site Summary: Not reported

SPILLS NO:

Region: NO
Id: Not reported
Incident Summary: Not reported
Date In: 8/17/2001
Date Closed: 1/29/2004
Pollution Type: Not reported
Responsible Party: Not reported
Facility Status: Not reported
Owner: Not reported
Facility Contact: Not reported
Facility Permitted: 0
Facility Telephone: Not reported
Time In: Not reported
Reported By Name: Walt Gehlman
Reported By Telephone: 3015075879
Reported By Affiliation/Addr: Not reported
Incident Response IR #: 2002-N-0130
Responsible Party Address: Not reported
Responsible Party City: Not reported
Responsible Party State: Not reported

Map ID
Direction
Distance
Elevation

MAP FINDINGS

Site

Database(s)

EDR ID Number
EPA ID Number

TRW DEFENSE SYSTEMS GROUP (Continued)

S105983368

Responsible Party Zip:	Not reported
Responsible Party Contact:	Not reported
Responsible Party Telephone:	Not reported
Owner Name:	Not reported
Owner Address:	Not reported
Owner City:	Not reported
Owner State:	Not reported
Owner Zip:	Not reported
Owner Contact:	Not reported
Owner Telephone:	Not reported
Incident Date:	8/17/2001
Incident Time:	Not reported
Petroleum:	-1
Solid Waste:	0
Hazardous Waste:	0
Water:	0
Air:	0
Sewage:	0
Fish Kill:	0
Threat Wetlands:	0
Wetlands:	0
Material Released:	fuel oil
Possible Receptors:	land
Quantity Released:	20
Unit Released:	gallons
Quantity In Water:	0
Receiving Waters:	Not reported
River Basin:	Not reported
Inspection Date:	Not reported
Call Date:	Not reported
Inspector:	Not reported
Response Due:	10/15/2001
Response Received Date:	10/15/2001
Visit Needed:	0
Open:	0
Air Referral Date:	Not reported
Air Reg/ Permit Number:	Not reported
Waste Referral Date:	Not reported
Epa Id Or Permit Number:	Not reported
Water Referral Date:	Not reported
Water Permit Number:	Not reported
Remediation Referral Date:	Not reported
Remediation Pc Number:	Not reported
Enforcement Referral Date:	Not reported
Nov Number:	Not reported
Pc Number:	Not reported
Receive By:	Not reported
Case Officer:	Not reported
Case Type:	Not reported
Street Address:	Not reported
Pollutant:	Not reported
Impact:	Not reported
Spill Time:	Not reported
Spill Date:	Not reported
Spill Volume:	Not reported
Measure:	Not reported
Volume In Water:	Not reported

Map ID
 Direction
 Distance
 Elevation

MAP FINDINGS

Site

Database(s)

EDR ID Number
 EPA ID Number

TRW DEFENSE SYSTEMS GROUP (Continued)

S105983368

Stream Name:	Not reported
Investigation Date:	Not reported
Closure Date:	Not reported
Lab Results:	Not reported
Target Date:	Not reported
Prep Number:	Not reported
Report Date:	Not reported
Report Time:	Not reported
Pollutant Scr:	Not reported
Volume:	Not reported
Volume Esc:	Not reported
Future Recommendations:	Not reported
Stream Code:	Not reported
Visit Date:	Not reported
Lab Date:	Not reported
File Close Date:	Not reported
Prep Copy:	Not reported
City:	Not reported
Incident Summary:	day tank release, 3x15 soil stained area, est 15-20 gal. On ground, rest in containment, Day tank flow got stuck auto shut off failed, Tri-county in Beltsville doing clean up. Fire dept. responded, left after a few min. with everything in control with facility
Reported:	Not reported
Results:	Not reported
Inspection Comments:	Not reported
Remarks:	Not reported

153 **SANTMYER W B RESIDENCE**
WNW **1163 OLD STAGE CT**
1/4-1/2 **MCLEAN, VA 22102**
0.276 mi.
1457 ft.

VA LTANKS **S108514799**
N/A

Actual:	LTANKS:	
336 ft.	Region:	NRO
Focus Map:	CEDS Facility Id:	200000846425
5	Case Status:	Closed
	Pollution Complaint #:	20073212
	Reported:	04/26/2007
	Case Closed Date:	06/26/2007
	Program:	RP Lead
	Federally Regulated UST (Y/N):	N
	Regulated Petroleum UST (1):	N
	Excluded UST (1):	N
	Deferred UST (1):	N
	Partially Deferred UST (1):	N
	Exempt 1 UST (2):	N
	Exempt 2 Heating Oil UST (2):	Y
	Small Heating Oil AST (2):	N
	Regulated AST (3):	N
	Unregulated AST (3):	N
	Other Y/N:	N
	Unknown Y/N:	N
	Other Description:	Not reported
	Heating Oil Category:	Category 1

Map ID
Direction
Distance
Elevation

MAP FINDINGS

Site

Database(s)

EDR ID Number
EPA ID Number

154 WEIMER BRIAN RESIDENCE
ESE 7327 YATES CT
1/4-1/2 MCLEAN, VA 22101
0.279 mi.
1474 ft.

VA LTANKS S109379312
N/A

Actual: 353 ft.
Focus Map: 10

LTANKS:
Region: NRO
CEDS Facility Id: 200000850263
Case Status: Closed
Pollution Complaint #: 20093076
Reported: 11/04/2008
Case Closed Date: 03/20/2009
Program: RP Lead
Federally Regulated UST (Y/N): N
Regulated Petroleum UST (1): N
Excluded UST (1): N
Deferred UST (1): N
Partially Deferred UST (1): N
Exempt 1 UST (2): N
Exempt 2 Heating Oil UST (2): Y
Small Heating Oil AST (2): N
Regulated AST (3): N
Unregulated AST (3): N
Other Y/N: N
Unknown Y/N: N
Other Description: Not reported
Heating Oil Category: Category 1

155 KARLOID CORPORATION
SW 8380 GREENSBORO DR
1/4-1/2 MCLEAN, VA 22102
0.284 mi.
1499 ft.

VA LTANKS S105095718
N/A

Actual: 463 ft.
Focus Map: 8

LTANKS:
Region: NRO
CEDS Facility Id: 200000185789
Case Status: Closed
Pollution Complaint #: 19901402
Reported: 04/18/1990
Case Closed Date: 10/17/1994
Program: RP Lead
Federally Regulated UST (Y/N): N
Regulated Petroleum UST (1): N
Excluded UST (1): N
Deferred UST (1): N
Partially Deferred UST (1): N
Exempt 1 UST (2): N
Exempt 2 Heating Oil UST (2): N
Small Heating Oil AST (2): N
Regulated AST (3): N
Unregulated AST (3): N
Other Y/N: N
Unknown Y/N: N
Other Description: Not reported
Heating Oil Category: Not reported

Map ID
Direction
Distance
Elevation

MAP FINDINGS

Site

Database(s)

EDR ID Number
EPA ID Number

156 WILLIAMS SAMUEL H AND JEAN F RESIDENCE
ESE 1407 WESTBY CT
1/4-1/2 MCLEAN, VA
0.285 mi.
1505 ft.

VA LTANKS S110067577
N/A

Actual: 356 ft.
Focus Map: 10

LTANKS:
Region: NRO
CEDS Facility Id: 200000852072
Case Status: Closed
Pollution Complaint #: 20103050
Reported: 09/02/2009
Case Closed Date: 09/25/2009
Program: RP Lead
Federally Regulated UST (Y/N): N
Regulated Petroleum UST (1): N
Excluded UST (1): N
Deferred UST (1): N
Partially Deferred UST (1): N
Exempt 1 UST (2): N
Exempt 2 Heating Oil UST (2): Y
Small Heating Oil AST (2): N
Regulated AST (3): N
Unregulated AST (3): N
Other Y/N: N
Unknown Y/N: N
Other Description: Not reported
Heating Oil Category: NFA

157 JOYEUSAZ JOHN PROPERTY
ESE 7301 DULANY DR
1/4-1/2 MCLEAN, VA 22101
0.288 mi.
1519 ft.

VA LTANKS S106444471
N/A

Actual: 305 ft.
Focus Map: 10

LTANKS:
Region: NRO
CEDS Facility Id: 200000215102
Case Status: Closed
Pollution Complaint #: 20043252
Reported: 04/28/2004
Case Closed Date: 09/17/2004
Program: RP Lead
Federally Regulated UST (Y/N): N
Regulated Petroleum UST (1): N
Excluded UST (1): N
Deferred UST (1): N
Partially Deferred UST (1): N
Exempt 1 UST (2): N
Exempt 2 Heating Oil UST (2): N
Small Heating Oil AST (2): Y
Regulated AST (3): N
Unregulated AST (3): N
Other Y/N: N
Unknown Y/N: N
Other Description: Not reported
Heating Oil Category: Category 2

MAP FINDINGS

Map ID
 Direction
 Distance
 Elevation

Site

Database(s)

EDR ID Number
 EPA ID Number

AJ158 **AMOCO/TYSONS CORNER (FORMER)**
West **1955 CHAIN BRIDGE ROAD**
1/4-1/2 **FAIRFAX, VA 22102**
0.292 mi.
1541 ft. **Site 1 of 5 in cluster AJ**

VA LUST **S103772036**
N/A

Actual: LUST REG NO:
477 ft. Region: NO
Focus Map: Facility ID: 3002189
12 **Status:** **Closed**
 Tank Size: 0
 Product: Not reported
 Release Date: 08/20/1993
 Closed Date: 5/15/1997
 Case Type: Article 9
 Case Officer: Randy Chapman
 Pollution Complaint #: 94-0307
 Permit Number: 0
 Priority: -

AJ159 **AMOCO - TYSONS CORNER FORMER**
West **1955 CHAIN BRIDGE RD**
1/4-1/2 **MCLEAN, VA**
0.292 mi.
1541 ft. **Site 2 of 5 in cluster AJ**

VA LTANKS **S105095794**
VA SPILLS **N/A**

Actual: LTANKS:
477 ft. Region: NRO
Focus Map: CEDS Facility Id: 200000193618
12 **Case Status:** **Closed**
 Pollution Complaint #: 19940307
 Reported: 08/20/1993
 Case Closed Date: 05/15/1997
 Program: RP Lead
 Federally Regulated UST (Y/N): Y
 Regulated Petroleum UST (1): Y
 Excluded UST (1): N
 Deferred UST (1): N
 Partially Deferred UST (1): N
 Exempt 1 UST (2): N
 Exempt 2 Heating Oil UST (2): N
 Small Heating Oil AST (2): N
 Regulated AST (3): N
 Unregulated AST (3): N
 Other Y/N: N
 Unknown Y/N: N
 Other Description: Not reported
 Heating Oil Category: Not reported

SPILLS:
 Fips City/County: Fairfax County
 Status: Closed
 Reference Id: 109073
 IR Number: 2018-N-0585
 Associated IR: Not reported
 Incident Date: 08/26/2017
 Call Received Date: 08/29/2017
 Closure Comments: No further action, no request for assistance.
 Threat To: Not reported

Map ID
 Direction
 Distance
 Elevation

MAP FINDINGS

Site

Database(s)

EDR ID Number
 EPA ID Number

AMOCO - TYSONS CORNER FORMER (Continued)

S105095794

Terrorism (Y/N):	N
Characterize Incident:	Unknown
Incident Type:	Petroleum
Incident Subtype:	Petroleum * Surface Spill
Materials:	Diesel (2-2 Gallons)
Effect To Receptor:	Not reported
Water Body:	Not reported
Low Quantity To Water:	Not reported
High Quantity To Water:	Not reported
Quantity Units:	Not reported
Other Receptors:	Not reported
RP Company:	Not reported
RP Name:	Not reported
Property Owner:	Not reported
Property Company:	Not reported
Duration Of Event (Hrs):	0
Impacts:	Not reported
Other Impacts:	Not reported
Steps Taken:	Not reported
Steps Taken Description:	Not reported
System Components:	Not reported
Other System Components:	Not reported
Cause Of Event:	Not reported
Corrective Action Taken:	Not reported
Weather Status:	Not reported
Precipitation (Wet):	0
Discharge Type:	Not reported
Discharge Volume:	0
Unknown Discharge (Y/N):	N
Site Name:	DIESEL FUEL OVERFLOW
Closure Date:	08/29/2017
Orig. Call Incident Description:	THE CALLER STATES THAT HE WAS PUMPING DIESEL FUEL INTO HIS CAR AND THE PUMP OVERFILLED THE TANK BECAUSE THE AUTOMATIC STOP DIDN'T WORK...THE PUMP WAS #9...THE CALLER STATES THAT HE TOLD THE CASHIER THAT THE PUMP AUTOMATIC...DIDN'T WORK...THE CALLER DOES NOT KNOW WHAT THE CLEAN UP ACTIONS WERE...NO WATERWAYS EFFECTED...NO VDEM ASSISTANCE REQUESTED.
Original Call Material Description:	DIESEL FUEL
Original Call Location Description:	1955 Chain Bridge Rd, Tysons, VA 22102
Incident Ongoing at time of Call:	N
Agencies Notified (Y/N):	Y
Other Agencies:	VEOC/VDEM; RHO Iverson (HMVA - 26845)
Permitted (Y/N):	N
Call Reported By Company Name:	Not reported
Call Property Owner Company Name:	Not reported
Call Property Owner Name:	Not reported
Site Summary:	Not reported

160 **JARMISZYN PHILIP RESIDENCE**
ESE **7314 YATES CT**
1/4-1/2 **MCLEAN, VA 22101**
0.293 mi.
1549 ft.

VA LTANKS **S106531919**
N/A

Actual: **LTANKS:**
331 ft. **Region:** **NRO**
Focus Map: **CEDS Facility Id:** **200000216346**
10 **Case Status:** **Closed**
 Pollution Complaint #: **20053024**

Map ID
 Direction
 Distance
 Elevation

MAP FINDINGS

Site

Database(s)

EDR ID Number
 EPA ID Number

JARMISZYN PHILIP RESIDENCE (Continued)

S106531919

Reported: 08/04/2004
 Case Closed Date: 08/06/2004
 Program: RP Lead
 Federally Regulated UST (Y/N): N
 Regulated Petroleum UST (1): N
 Excluded UST (1): N
 Deferred UST (1): N
 Partially Deferred UST (1): N
 Exempt 1 UST (2): N
 Exempt 2 Heating Oil UST (2): Y
 Small Heating Oil AST (2): N
 Regulated AST (3): N
 Unregulated AST (3): N
 Other Y/N: N
 Unknown Y/N: N
 Other Description: Not reported
 Heating Oil Category: NFA

161
 South
 1/4-1/2
 0.314 mi.
 1660 ft.

MCI TELECOMMUNICATIONS
8003 WESTPARK DR
MCLEAN, VA 22102

VA LTANKS U003678571
VA UST N/A
VA AST

Actual:
394 ft.
Focus Map:
9

LTANKS:
 Region: NRO
 CEDS Facility Id: 200000076581
Case Status: Closed
 Pollution Complaint #: 19932583
 Reported: 06/25/1993
 Case Closed Date: 10/20/1994
 Program: RP Lead
 Federally Regulated UST (Y/N): N
 Regulated Petroleum UST (1): N
 Excluded UST (1): N
 Deferred UST (1): N
 Partially Deferred UST (1): N
 Exempt 1 UST (2): N
 Exempt 2 Heating Oil UST (2): N
 Small Heating Oil AST (2): N
 Regulated AST (3): N
 Unregulated AST (3): N
 Other Y/N: N
 Unknown Y/N: N
 Other Description: Not reported
 Heating Oil Category: Not reported

Region: NRO
 CEDS Facility Id: 200000076581
Case Status: Closed
 Pollution Complaint #: 19922116
 Reported: 05/19/1992
 Case Closed Date: 07/02/1993
 Program: RP Lead
 Federally Regulated UST (Y/N): N
 Regulated Petroleum UST (1): N
 Excluded UST (1): N
 Deferred UST (1): N

Map ID
Direction
Distance
Elevation

MAP FINDINGS

Site

Database(s)

EDR ID Number
EPA ID Number

MCI TELECOMMUNICATIONS (Continued)

U003678571

Partially Deferred UST (1): N
Exempt 1 UST (2): N
Exempt 2 Heating Oil UST (2): N
Small Heating Oil AST (2): N
Regulated AST (3): N
Unregulated AST (3): N
Other Y/N: N
Unknown Y/N: N
Other Description: Not reported
Heating Oil Category: Not reported

Facility:

Facility Id: 3002762
Facility Type: COMMERCIAL
CEDS Facility ID: 200000076581

Owner:

Owner Id: 40710
Owner Name: MCI/WorldCom
Owner Address: 2400 N Glenville Dr
Owner Address2: Not reported
Owner City, State, Zip: Richardson, TX 75082
Owner Type: COMMERCIAL
Number of Active AST: 0
Number of Active UST: 0
Number of Inactive AST: 1
Number of Inactive UST: 2

Owner Id: 37913
Owner Name: VDC 1 (DC13)
Owner Address: One Lagoon Drive
Owner Address2: Not reported
Owner City, State, Zip: Redwood City, CA 94065
Owner Type: PRIVATE
Number of Active AST: 0
Number of Active UST: 0
Number of Inactive AST: 1
Number of Inactive UST: 2

UST:

Facility ID: 3002762
Federally Regulated: Yes

Tank Number: R1
Tank Capacity: 2000
Tank Contents: DIESEL
Tank Status: REM FROM GRD
Tank Type: UST

Tank Material:

Install Date: 5/4/1977
Tank Materials: Bare Steel No
Tank Materials: Cath Protect Steel Yes
Tank Materials: Epoxy Steel No
Tank Materials: Fiberglass No
Tank Materials: Concrete No
Tank Materials: Composite No

Map ID
 Direction
 Distance
 Elevation

MAP FINDINGS

Site

Database(s)

EDR ID Number
 EPA ID Number

MCI TELECOMMUNICATIONS (Continued)

U003678571

Tank Materials: Double Walled	No
Tank Materials: Lined Interior	No
Tank Materials: Excav Liner	No
Tank Materials: Insulated Tank Jacket	No
Tank Materials: Repaired	No
Tank Materials: Unknown	No
Tank Materials: Other	No
Tank Materials: Other Note	Not reported

Release Detection:

Tank Release Detection: Leak Deferred	No
Tank Release Detection: Manual Gauge	No
Tank Release Detection: Auto Gauge	No
Tank Release Detection: Tank Tightness	No
Tank Release Detection: Vapor Monitor	No
Tank Release Detection: Inventory	No
Tank Release Detection: Stat Invent Recon	No
Tank Release Detection: Spill Install	No
Tank Release Detection: Overfill Install	No
Tank Release Detection: Groundwater	No
Tank Release Detection: Int Sec Containment	No
Tank Release Detection: Int Double Walled	No
Tank Release Detection: Other Method	No
Tank Release Detection: Other Note	Not reported
Pipe Release Detection: Leak Deferred	Not reported
Pipe Release Detection: Autoleak	Not reported
Pipe Release Detection: Line Tightness	No
Pipe Release Detection: Stat Invent Recon	No
Pipe Release Detection: Groundwater	No
Pipe Release Detection: Int Sec Containment	No
Pipe Release Det: Interior Double Walled	No
Pipe Release Detection: Other Method	No
Pipe Release Detection: Other Note	Not reported

Pipe Type:

	VALVE: SUCTION
Pipe Materials: Bare Steel	No
Pipe Materials: Galvanized Steel	No
Pipe Materials: Copper	No
Pipe Materials: Fiberglass	No
Pipe Materials: Cath Protect	Yes
Pipe Materials: Double Walled	No
Pipe Materials: Sec Containment	No
Pipe Materials: Repaired	No
Pipe Materials: Unknown	No
Pipe Materials: Other	Yes
Pipe Materials: Other Note	COPPER

Facility ID:	3002762
Federally Regulated:	Yes

Tank Number:	R2
Tank Capacity:	500
Tank Contents:	DIESEL
Tank Status:	REM FROM GRD
Tank Type:	UST

Map ID
Direction
Distance
Elevation

MAP FINDINGS

Site

Database(s)

EDR ID Number
EPA ID Number

MCI TELECOMMUNICATIONS (Continued)

U003678571

Tank Material:

Install Date:	5/4/1977
Tank Materials: Bare Steel	No
Tank Materials: Cath Protect Steel	Yes
Tank Materials: Epoxy Steel	No
Tank Materials: Fiberglass	No
Tank Materials: Concrete	No
Tank Materials: Composite	No
Tank Materials: Double Walled	No
Tank Materials: Lined Interior	No
Tank Materials: Excav Liner	No
Tank Materials: Insulated Tank Jacket	No
Tank Materials: Repaired	No
Tank Materials: Unknown	No
Tank Materials: Other	No
Tank Materials: Other Note	Not reported

Release Detection:

Tank Release Detection: Leak Deferred	No
Tank Release Detection: Manual Gauge	No
Tank Release Detection: Auto Gauge	No
Tank Release Detection: Tank Tightness	No
Tank Release Detection: Vapor Monitor	No
Tank Release Detection: Inventory	No
Tank Release Detection: Stat Invent Recon	No
Tank Release Detection: Spill Install	No
Tank Release Detection: Overfill Install	No
Tank Release Detection: Groundwater	No
Tank Release Detection: Int Sec Containment	No
Tank Release Detection: Int Double Walled	No
Tank Release Detection: Other Method	No
Tank Release Detection: Other Note	Not reported
Pipe Release Detection: Leak Deferred	Not reported
Pipe Release Detection: Autoleak	Not reported
Pipe Release Detection: Line Tightness	No
Pipe Release Detection: Stat Invent Recon	No
Pipe Release Detection: Groundwater	No
Pipe Release Detection: Int Sec Containment	No
Pipe Release Det: Interior Double Walled	No
Pipe Release Detection: Other Method	No
Pipe Release Detection: Other Note	Not reported

Pipe Type:

Pipe Materials: Bare Steel	No
Pipe Materials: Galvanized Steel	No
Pipe Materials: Copper	No
Pipe Materials: Fiberglass	No
Pipe Materials: Cath Protect	Yes
Pipe Materials: Double Walled	No
Pipe Materials: Sec Containment	No
Pipe Materials: Repaired	No
Pipe Materials: Unknown	No
Pipe Materials: Other	Yes
Pipe Materials: Other Note	COPPER

Map ID
Direction
Distance
Elevation

MAP FINDINGS

Site

Database(s)

EDR ID Number
EPA ID Number

MCI TELECOMMUNICATIONS (Continued)

U003678571

AST:

Facility ID: 3002762
Facility Type: COMMERCIAL
CEDS Facility ID: 200000076581

Tank Info:

Owner:

Owner Id: 37913
Owner Name: VDC 1 (DC13)
Owner Address: One Lagoon Drive
Owner Address2: Not reported
Owner City/State/Zip: Redwood City, CA 94065
Owner Type: PRIVATE
Number of Active AST: 0
Number of Active UST: 0
Number of Inactive AST: 1
Number of Inactive UST: 2

Owner Id: 40710
Owner Name: MCI/WorldCom
Owner Address: 2400 N Glenville Dr
Owner Address2: Not reported
Owner City/State/Zip: Richardson, TX 75082
Owner Type: COMMERCIAL
Number of Active AST: 0
Number of Active UST: 0
Number of Inactive AST: 1
Number of Inactive UST: 2

Fed Regulated: No
Tank Number: 1
Tank Type: AST
Tank Capacity: 1500
Tank Contents: DIESEL
Tank Status: DISMANTLED

Tank Containment:

Install Date: 12/8/1993
Containment: Curbing No
Containment: Weirs No
Containment: Sorbent No
Containment: Culvert No
Containment: Diversion No
Containment: Retention No
Containment: Dike No
Containment: Unknown No
Containment: Other No
Containment: Other Note Not reported

Release Detection:

Release Detection: Ground Water No
Release Detection: Visual Yes
Release Detection: Vapor No
Release Detection: Interstitial No
Release Detection: None No
Release Detection: Other No
Release Detection: Other Note Not reported

Map ID
 Direction
 Distance
 Elevation

MAP FINDINGS

Site

Database(s)

EDR ID Number
 EPA ID Number

MCI TELECOMMUNICATIONS (Continued)

U003678571

Release Prevention: Double Bottom	No
Release Prevention: Double Walled	Yes
Release Prevention: Lined Interior	Not reported
Release Prevention: Poly Jacket	No
Release Prevention: Exc Liner	No
Release Prevention: None	No
Release Prevention: Unknown	No
Release Prevention: Other	No
Release Prevention: Other Note	Not reported
Tank Foundation: Steel	No
Tank Foundation: Earthen	No
Tank Foundation: Concrete Imp	Yes
Tank Foundation: Unknown	No
Tank Foundation: Other	No
Tank Foundation: Other Note	Not reported
Tank Roof: Float	No
Tank Roof: Cone	No
Tank Roof: Breather	Not reported
Tank Roof: Dbldeck	Not reported
Tank Roof: Pontoon	Not reported
Tank Roof: Balloon	Not reported
Tank Roof: Lifter	Not reported
Tank Roof: Pan	Not reported
Tank Roof: Other	Yes
Tank Roof: Other Note	Not reported
Tank Material:	
Tank Materials: Bare Steel	No
Tank Materials: Concrete	No
Tank Materials: Insulated Tank Jacket	No
Tank Materials: Unknown	No
Tank Materials: Other	No
Tank Materials: Other Note	Not reported
Tank Type Cathodic/CP:	N
Tank Type Single Wall:	N
Tank Type Double Wall:	N
Tank Type Lined Interior:	N
Tank Type Double Bottom:	N
Tank Type Potable/Skid:	N
Tank Type Shop Fabricated/Built:	N
Tank Type Vaulted Below Grade:	N
Tank Type Vertical:	N
Tank Type Horizontal:	N
Tank Type Unknown:	N
Tank Type Other:	N
Tank Type Other Specify:	N

Map ID
Direction
Distance
Elevation

MAP FINDINGS

Site

Database(s)

EDR ID Number
EPA ID Number

162
SSE
1/4-1/2
0.316 mi.
1670 ft.

BROWN TERRENCE RESIDENCE
829 WHANN AVE
MCLEAN, VA

VA LTANKS S105299846
N/A

Actual:
191 ft.

LTANKS:

Focus Map:
6

Region: NRO
CEDS Facility Id: 200000205461
Case Status: Closed
Pollution Complaint #: 20023145
Reported: 12/14/2001
Case Closed Date: 11/18/2005
Program: RP Lead
Federally Regulated UST (Y/N): N
Regulated Petroleum UST (1): N
Excluded UST (1): N
Deferred UST (1): N
Partially Deferred UST (1): N
Exempt 1 UST (2): N
Exempt 2 Heating Oil UST (2): Y
Small Heating Oil AST (2): N
Regulated AST (3): N
Unregulated AST (3): N
Other Y/N: N
Unknown Y/N: N
Other Description: Not reported
Heating Oil Category: Category 3

AJ163
West
1/4-1/2
0.324 mi.
1713 ft.

SUNOCO 06302 1608 01
1957 CHAIN BRIDGE RD
MCLEAN, VA 22102
Site 3 of 5 in cluster AJ

VA LTANKS S113412047
N/A

Actual:
488 ft.

LTANKS:

Focus Map:
12

Region: NRO
CEDS Facility Id: 200000076396
Case Status: Closed
Pollution Complaint #: 20133116
Reported: 12/06/2012
Case Closed Date: 10/30/2014
Program: RP Lead
Federally Regulated UST (Y/N): Y
Regulated Petroleum UST (1): Y
Excluded UST (1): N
Deferred UST (1): N
Partially Deferred UST (1): N
Exempt 1 UST (2): N
Exempt 2 Heating Oil UST (2): N
Small Heating Oil AST (2): N
Regulated AST (3): N
Unregulated AST (3): N
Other Y/N: N
Unknown Y/N: N
Other Description: Not reported
Heating Oil Category: Not reported

Map ID
Direction
Distance
Elevation

MAP FINDINGS

Site

Database(s)

EDR ID Number
EPA ID Number

AJ164 **7-ELEVEN INC 40388**
West **1957 CHAIN BRIDGE RD**
1/4-1/2 **MCLEAN, VA 22102**
0.324 mi.
1713 ft. **Site 4 of 5 in cluster AJ**

VA LTANKS **U003681561**
VA UST **N/A**
VA Financial Assurance

Actual: LTANKS:
488 ft. Region: NRO
Focus Map: CEDS Facility Id: 200000076396
12 **Case Status:** **Closed**
Pollution Complaint #: 20003143
Reported: 09/28/1999
Case Closed Date: 07/07/2000
Program: RP Lead
Federally Regulated UST (Y/N): Y
Regulated Petroleum UST (1): Y
Excluded UST (1): N
Deferred UST (1): N
Partially Deferred UST (1): N
Exempt 1 UST (2): N
Exempt 2 Heating Oil UST (2): N
Small Heating Oil AST (2): N
Regulated AST (3): N
Unregulated AST (3): N
Other Y/N: N
Unknown Y/N: N
Other Description: Not reported
Heating Oil Category: Not reported

Facility:
Facility Id: 3021626
Facility Type: GAS STATION
CEDS Facility ID: 200000076396

Owner:
Owner Id: 38838
Owner Name: 7 Eleven Incorporated
Owner Address: PO Box 711 (Attn: Gasoline Compliance)
Owner Address2: Not reported
Owner City, State, Zip: Dallas, TX 75221
Owner Type: COMMERCIAL
Number of Active AST: 0
Number of Active UST: 4
Number of Inactive AST: 0
Number of Inactive UST: 0

Owner Id: 49192
Owner Name: Sunoco Retail LLC
Owner Address: 3801 West Chester Pike
Owner Address2: Not reported
Owner City, State, Zip: Newtown Square, PA 19073
Owner Type: COMMERCIAL
Number of Active AST: 0
Number of Active UST: 4
Number of Inactive AST: 0
Number of Inactive UST: 0

Owner Id: 34558
Owner Name: Sunoco Inc (R&M)

Map ID
Direction
Distance
Elevation

MAP FINDINGS

Site

Database(s)

EDR ID Number
EPA ID Number

7-ELEVEN INC 40388 (Continued)

U003681561

Owner Address: Airport Business Complex - Bldg G
Owner Address2: 10 Industrial Hwy North Loop Rd
Owner City, State, Zip: Lester, PA 19029
Owner Type: COMMERCIAL
Number of Active AST: 0
Number of Active UST: 4
Number of Inactive AST: 0
Number of Inactive UST: 0

UST:

Facility ID: 3021626
Federally Regulated: Yes

Tank Number: 1
Tank Capacity: 10000
Tank Contents: GASOLINE: REGULAR
Tank Status: CURR IN USE
Tank Type: UST

Tank Material:

Install Date: 3/17/1987
Tank Materials: Bare Steel No
Tank Materials: Cath Protect Steel No
Tank Materials: Epoxy Steel No
Tank Materials: Fiberglass Yes
Tank Materials: Concrete No
Tank Materials: Composite No
Tank Materials: Double Walled No
Tank Materials: Lined Interior No
Tank Materials: Excav Liner No
Tank Materials: Insulated Tank Jacket No
Tank Materials: Repaired No
Tank Materials: Unknown No
Tank Materials: Other No
Tank Materials: Other Note Not reported

Release Detection:

Tank Release Detection: Leak Deferred No
Tank Release Detection: Manual Gauge No
Tank Release Detection: Auto Gauge Yes
Tank Release Detection: Tank Tightness No
Tank Release Detection: Vapor Monitor No
Tank Release Detection: Inventory No
Tank Release Detection: Stat Invent Recon No
Tank Release Detection: Spill Install Yes
Tank Release Detection: Overfill Install Yes
Tank Release Detection: Groundwater No
Tank Release Detection: Int Sec Containment No
Tank Release Detection: Int Double Walled No
Tank Release Detection: Other Method No
Tank Release Detection: Other Note Not reported
Pipe Release Detection: Leak Deferred Not reported
Pipe Release Detection: Autoleak Not reported
Pipe Release Detection: Line Tightness Yes
Pipe Release Detection: Stat Invent Recon No
Pipe Release Detection: Groundwater No
Pipe Release Detection: Int Sec Containment No

Map ID
Direction
Distance
Elevation

MAP FINDINGS

Site

Database(s)

EDR ID Number
EPA ID Number

7-ELEVEN INC 40388 (Continued)

U003681561

Pipe Release Det: Interior Double Walled	No
Pipe Release Detection: Other Method	No
Pipe Release Detection: Other Note	Not reported
Pipe Type:	PRESSURE
Pipe Materials: Bare Steel	No
Pipe Materials: Galvanized Steel	No
Pipe Materials: Copper	No
Pipe Materials: Fiberglass	Yes
Pipe Materials: Cath Protect	No
Pipe Materials: Double Walled	No
Pipe Materials: Sec Containment	No
Pipe Materials: Repaired	No
Pipe Materials: Unknown	No
Pipe Materials: Other	No
Pipe Materials: Other Note	Not reported
Facility ID:	3021626
Federally Regulated:	Yes
Tank Number:	2
Tank Capacity:	10000
Tank Contents:	GASOLINE: REGULAR
Tank Status:	CURR IN USE
Tank Type:	UST
Tank Material:	
Install Date:	3/17/1987
Tank Materials: Bare Steel	No
Tank Materials: Cath Protect Steel	No
Tank Materials: Epoxy Steel	No
Tank Materials: Fiberglass	Yes
Tank Materials: Concrete	No
Tank Materials: Composite	No
Tank Materials: Double Walled	No
Tank Materials: Lined Interior	No
Tank Materials: Excav Liner	No
Tank Materials: Insulated Tank Jacket	No
Tank Materials: Repaired	No
Tank Materials: Unknown	No
Tank Materials: Other	No
Tank Materials: Other Note	Not reported
Release Detection:	
Tank Release Detection: Leak Deferred	No
Tank Release Detection: Manual Gauge	No
Tank Release Detection: Auto Gauge	Yes
Tank Release Detection: Tank Tightness	No
Tank Release Detection: Vapor Monitor	No
Tank Release Detection: Inventory	No
Tank Release Detection: Stat Invent Recon	No
Tank Release Detection: Spill Install	Yes
Tank Release Detection: Overfill Install	Yes
Tank Release Detection: Groundwater	No
Tank Release Detection: Int Sec Containment	No
Tank Release Detection: Int Double Walled	No

Map ID
Direction
Distance
Elevation

MAP FINDINGS

Site

Database(s)

EDR ID Number
EPA ID Number

7-ELEVEN INC 40388 (Continued)

U003681561

Tank Release Detection: Other Method	No
Tank Release Detection: Other Note	Not reported
Pipe Release Detection: Leak Deferred	Not reported
Pipe Release Detection: Autoleak	Not reported
Pipe Release Detection: Line Tightness	No
Pipe Release Detection: Stat Invent Recon	No
Pipe Release Detection: Groundwater	No
Pipe Release Detection: Int Sec Containment	No
Pipe Release Det: Interior Double Walled	No
Pipe Release Detection: Other Method	Yes
Pipe Release Detection: Other Note	Slave/Tanks are manifolded
Pipe Type:	Not reported
Pipe Materials: Bare Steel	No
Pipe Materials: Galvanized Steel	No
Pipe Materials: Copper	No
Pipe Materials: Fiberglass	Yes
Pipe Materials: Cath Protect	No
Pipe Materials: Double Walled	No
Pipe Materials: Sec Containment	No
Pipe Materials: Repaired	No
Pipe Materials: Unknown	No
Pipe Materials: Other	Yes
Pipe Materials: Other Note	Slave
Facility ID:	3021626
Federally Regulated:	Yes
Tank Number:	3
Tank Capacity:	10000
Tank Contents:	GASOLINE: PREMIUM
Tank Status:	CURR IN USE
Tank Type:	UST
Tank Material:	
Install Date:	3/17/1987
Tank Materials: Bare Steel	No
Tank Materials: Cath Protect Steel	No
Tank Materials: Epoxy Steel	No
Tank Materials: Fiberglass	Yes
Tank Materials: Concrete	No
Tank Materials: Composite	No
Tank Materials: Double Walled	No
Tank Materials: Lined Interior	No
Tank Materials: Excav Liner	No
Tank Materials: Insulated Tank Jacket	No
Tank Materials: Repaired	No
Tank Materials: Unknown	No
Tank Materials: Other	No
Tank Materials: Other Note	Not reported
Release Detection:	
Tank Release Detection: Leak Deferred	No
Tank Release Detection: Manual Gauge	No
Tank Release Detection: Auto Gauge	Yes
Tank Release Detection: Tank Tightness	No

Map ID
 Direction
 Distance
 Elevation

MAP FINDINGS

Site

Database(s)

EDR ID Number
 EPA ID Number

7-ELEVEN INC 40388 (Continued)

U003681561

Tank Release Detection: Vapor Monitor	No
Tank Release Detection: Inventory	No
Tank Release Detection: Stat Invent Recon	No
Tank Release Detection: Spill Install	Yes
Tank Release Detection: Overfill Install	Yes
Tank Release Detection: Groundwater	No
Tank Release Detection: Int Sec Containment	No
Tank Release Detection: Int Double Walled	No
Tank Release Detection: Other Method	No
Tank Release Detection: Other Note	Not reported
Pipe Release Detection: Leak Deferred	Not reported
Pipe Release Detection: Autoleak	Not reported
Pipe Release Detection: Line Tightness	Yes
Pipe Release Detection: Stat Invent Recon	No
Pipe Release Detection: Groundwater	No
Pipe Release Detection: Int Sec Containment	No
Pipe Release Det: Interior Double Walled	No
Pipe Release Detection: Other Method	No
Pipe Release Detection: Other Note	Not reported
Pipe Type:	PRESSURE
Pipe Materials: Bare Steel	No
Pipe Materials: Galvanized Steel	No
Pipe Materials: Copper	No
Pipe Materials: Fiberglass	Yes
Pipe Materials: Cath Protect	No
Pipe Materials: Double Walled	No
Pipe Materials: Sec Containment	No
Pipe Materials: Repaired	No
Pipe Materials: Unknown	No
Pipe Materials: Other	No
Pipe Materials: Other Note	Not reported
Facility ID:	3021626
Federally Regulated:	Yes
Tank Number:	4
Tank Capacity:	10000
Tank Contents:	DIESEL: ON-ROAD
Tank Status:	CURR IN USE
Tank Type:	UST
Tank Material:	
Install Date:	3/17/1987
Tank Materials: Bare Steel	No
Tank Materials: Cath Protect Steel	No
Tank Materials: Epoxy Steel	No
Tank Materials: Fiberglass	Yes
Tank Materials: Concrete	No
Tank Materials: Composite	No
Tank Materials: Double Walled	No
Tank Materials: Lined Interior	No
Tank Materials: Excav Liner	No
Tank Materials: Insulated Tank Jacket	No
Tank Materials: Repaired	No
Tank Materials: Unknown	No
Tank Materials: Other	No

Map ID
Direction
Distance
Elevation

MAP FINDINGS

Site

Database(s)

EDR ID Number
EPA ID Number

7-ELEVEN INC 40388 (Continued)

U003681561

Tank Materials: Other Note Not reported

Release Detection:

Tank Release Detection: Leak Deferred No
Tank Release Detection: Manual Gauge No
Tank Release Detection: Auto Gauge Yes
Tank Release Detection: Tank Tightness No
Tank Release Detection: Vapor Monitor No
Tank Release Detection: Inventory No
Tank Release Detection: Stat Invent Recon No
Tank Release Detection: Spill Install Yes
Tank Release Detection: Overfill Install Yes
Tank Release Detection: Groundwater No
Tank Release Detection: Int Sec Containment No
Tank Release Detection: Int Double Walled No
Tank Release Detection: Other Method No
Tank Release Detection: Other Note Not reported
Pipe Release Detection: Leak Deferred Not reported
Pipe Release Detection: Autoleak Not reported
Pipe Release Detection: Line Tightness Yes
Pipe Release Detection: Stat Invent Recon No
Pipe Release Detection: Groundwater No
Pipe Release Detection: Int Sec Containment No
Pipe Release Det: Interior Double Walled No
Pipe Release Detection: Other Method No
Pipe Release Detection: Other Note Not reported

Pipe Type:

Pipe Materials: Bare Steel No
Pipe Materials: Galvanized Steel No
Pipe Materials: Copper No
Pipe Materials: Fiberglass Yes
Pipe Materials: Cath Protect No
Pipe Materials: Double Walled No
Pipe Materials: Sec Containment No
Pipe Materials: Repaired No
Pipe Materials: Unknown No
Pipe Materials: Other No
Pipe Materials: Other Note Not reported

VA Financial Assurance 1:

Facility ID: 3021626
Owner Name: 7 Eleven Incorporated
ROF Own Id: 38838
Tank Type: UST
Mechanism: Not reported
Gallonage: Not reported
Per Occurrence: Not reported
Third Party: Not reported
Annual Aggregate: Not reported
In Compliance: Not reported
Total Capacity: 10000
CEDS Facility Name: 7-Eleven Inc 40388
Tank Status: CURR IN USE
Active Federally Regualted UST: Y

Map ID
Direction
Distance
Elevation

MAP FINDINGS

Site

Database(s)

EDR ID Number
EPA ID Number

7-ELEVEN INC 40388 (Continued)

U003681561

Facility ID: 3021626
Owner Name: 7 Eleven Incorporated
ROF Own Id: 38838
Tank Type: UST
Mechanism: Not reported
Gallonage: Not reported
Per Occurrence: Not reported
Third Party: Not reported
Annual Aggregate: Not reported
In Compliance: Not reported
Total Capacity: 10000
CEDS Facility Name: 7-Eleven Inc 40388
Tank Status: CURR IN USE
Active Federally Regualted UST: Y

Facility ID: 3021626
Owner Name: 7 Eleven Incorporated
ROF Own Id: 38838
Tank Type: UST
Mechanism: Not reported
Gallonage: Not reported
Per Occurrence: Not reported
Third Party: Not reported
Annual Aggregate: Not reported
In Compliance: Not reported
Total Capacity: 10000
CEDS Facility Name: 7-Eleven Inc 40388
Tank Status: CURR IN USE
Active Federally Regualted UST: Y

Facility ID: 3021626
Owner Name: 7 Eleven Incorporated
ROF Own Id: 38838
Tank Type: UST
Mechanism: Not reported
Gallonage: Not reported
Per Occurrence: Not reported
Third Party: Not reported
Annual Aggregate: Not reported
In Compliance: Not reported
Total Capacity: 10000
CEDS Facility Name: 7-Eleven Inc 40388
Tank Status: CURR IN USE
Active Federally Regualted UST: Y

AJ165
West
1/4-1/2
0.324 mi.
1713 ft.

MOBIL 16-095 (ADJACENT PROPERTY PARCEL C
1957 CHAIN BRIDGE ROAD
FAIRFAX, VA 22102
Site 5 of 5 in cluster AJ

VA LUST S104159482
N/A

Actual:
488 ft.
Focus Map:
12

LUST REG NO:
Region: NO
Facility ID: 3021626
Status: Closed
Tank Size: unknown
Product: gasoline
Release Date: 09/28/1999

Map ID
Direction
Distance
Elevation

MAP FINDINGS

Site

Database(s)

EDR ID Number
EPA ID Number

MOBIL 16-095 (ADJACENT PROPERTY PARCEL C (Continued))

S104159482

Closed Date: 7/7/2000
Case Type: Article 9
Case Officer: Thomas R. Lancaster,P.G.
Pollution Complaint #: 00-3143
Permit Number: Not reported
Priority: Not reported

166 LEWINSVILLE SENIOR CENTER AND DAYCARE
ESE 1609 GREAT FALLS RD
1/4-1/2 MCLEAN, VA 22101
0.330 mi.
1745 ft.

VA LTANKS S121308212
N/A

Actual: 334 ft.
Focus Map: 10

LTANKS:
Region: NRO
CEDS Facility Id: 200000076939
Case Status: **Closed**
Pollution Complaint #: 20183016
Reported: 07/27/2017
Case Closed Date: 08/22/2017
Program: RP Lead
Federally Regulated UST (Y/N): N
Regulated Petroleum UST (1): N
Excluded UST (1): N
Deferred UST (1): N
Partially Deferred UST (1): N
Exempt 1 UST (2): N
Exempt 2 Heating Oil UST (2): Y
Small Heating Oil AST (2): N
Regulated AST (3): N
Unregulated AST (3): N
Other Y/N: N
Unknown Y/N: N
Other Description: Not reported
Heating Oil Category: Category 1

167 BENNER JOSUHA S RESIDENCE
South 822 CLINTON PL
1/4-1/2 MCLEAN, VA
0.334 mi.
1763 ft.

VA LTANKS S109122011
N/A

Actual: 202 ft.
Focus Map: 6

LTANKS:
Region: NRO
CEDS Facility Id: 200000849023
Case Status: **Closed**
Pollution Complaint #: 20083250
Reported: 04/24/2008
Case Closed Date: 06/09/2008
Program: RP Lead
Federally Regulated UST (Y/N): N
Regulated Petroleum UST (1): N
Excluded UST (1): N
Deferred UST (1): N
Partially Deferred UST (1): N
Exempt 1 UST (2): N

Map ID
Direction
Distance
Elevation

MAP FINDINGS

Site

Database(s)

EDR ID Number
EPA ID Number

BENNER JOSUHA S RESIDENCE (Continued)

S109122011

Exempt 2 Heating Oil UST (2): Y
Small Heating Oil AST (2): N
Regulated AST (3): N
Unregulated AST (3): N
Other Y/N: N
Unknown Y/N: N
Other Description: Not reported
Heating Oil Category: Category 1

168
ESE
1/4-1/2
0.342 mi.
1804 ft.

PACIOUS SHAUN F AND PATRICIA M RESIDENCE
1318 OZKAN ST
MCLEAN, VA 22101

VA LTANKS **S110067542**
N/A

Actual:
348 ft.
Focus Map:
10

LTANKS:
Region: NRO
CEDS Facility Id: 200000852335
Case Status: **Closed**
Pollution Complaint #: 20103086
Reported: 10/29/2009
Case Closed Date: 01/14/2010
Program: RP Lead
Federally Regulated UST (Y/N): N
Regulated Petroleum UST (1): N
Excluded UST (1): N
Deferred UST (1): N
Partially Deferred UST (1): N
Exempt 1 UST (2): N
Exempt 2 Heating Oil UST (2): Y
Small Heating Oil AST (2): N
Regulated AST (3): N
Unregulated AST (3): N
Other Y/N: N
Unknown Y/N: N
Other Description: Not reported
Heating Oil Category: Category 1

169
SSE
1/4-1/2
0.343 mi.
1813 ft.

THOMAS HARRY L RESIDENCE
817 MACKALL AVE
MCLEAN, VA 22101

VA LTANKS **S109122005**
N/A

Actual:
208 ft.
Focus Map:
7

LTANKS:
Region: NRO
CEDS Facility Id: 200000849160
Case Status: **Closed**
Pollution Complaint #: 20083256
Reported: 04/30/2008
Case Closed Date: 05/22/2008
Program: RP Lead
Federally Regulated UST (Y/N): N
Regulated Petroleum UST (1): N
Excluded UST (1): N
Deferred UST (1): N

Map ID
Direction
Distance
Elevation

MAP FINDINGS

Site

Database(s)

EDR ID Number
EPA ID Number

THOMAS HARRY L RESIDENCE (Continued)

S109122005

Partially Deferred UST (1): N
Exempt 1 UST (2): N
Exempt 2 Heating Oil UST (2): Y
Small Heating Oil AST (2): N
Regulated AST (3): N
Unregulated AST (3): N
Other Y/N: N
Unknown Y/N: N
Other Description: Not reported
Heating Oil Category: NFA

170
SSE
1/4-1/2
0.345 mi.
1819 ft.

PLATENBURG ROBERT C AND MARIE T RESIDENCE
6904 BENJAMIN ST
MCLEAN, VA

VA LTANKS S118639338
N/A

Actual:
255 ft.
Focus Map:
6

LTANKS:
Region: NRO
CEDS Facility Id: 200000881705
Case Status: Closed
Pollution Complaint #: 20163115
Reported: 12/11/2015
Case Closed Date: 01/19/2016
Program: RP Lead
Federally Regulated UST (Y/N): N
Regulated Petroleum UST (1): N
Excluded UST (1): N
Deferred UST (1): N
Partially Deferred UST (1): N
Exempt 1 UST (2): N
Exempt 2 Heating Oil UST (2): Y
Small Heating Oil AST (2): N
Regulated AST (3): N
Unregulated AST (3): N
Other Y/N: N
Unknown Y/N: N
Other Description: Not reported
Heating Oil Category: NFA

AK171
SE
1/4-1/2
0.353 mi.
1862 ft.

EVERRETT ROSEMARIE PROPERTY
7202 MATTHEW MILLS RD
MCLEAN, VA 22101
Site 1 of 2 in cluster AK

VA LTANKS S105095866
N/A

Actual:
309 ft.
Focus Map:
6

LTANKS:
Region: NRO
CEDS Facility Id: 200000197462
Case Status: Closed
Pollution Complaint #: 20013076
Reported: 10/16/2000
Case Closed Date: 02/12/2001
Program: RP Lead
Federally Regulated UST (Y/N): N
Regulated Petroleum UST (1): N

Map ID
 Direction
 Distance
 Elevation

MAP FINDINGS

Site

Database(s)

EDR ID Number
 EPA ID Number

EVERETT ROSEMARIE PROPERTY (Continued)

S105095866

Excluded UST (1):	N
Deferred UST (1):	N
Partially Deferred UST (1):	N
Exempt 1 UST (2):	N
Exempt 2 Heating Oil UST (2):	Y
Small Heating Oil AST (2):	N
Regulated AST (3):	N
Unregulated AST (3):	N
Other Y/N:	N
Unknown Y/N:	N
Other Description:	Not reported
Heating Oil Category:	Category 1

AK172 **EVERETT, ROSEMARIE PROPERTY**
SE **7202 MATTHEW MILLS ROAD**
1/4-1/2 **FAIRFAX, VA 22101**
0.353 mi.
1862 ft. **Site 2 of 2 in cluster AK**

VA LUST **S105502429**
N/A

Actual: **LUST REG NO:**
309 ft. Region: NO
 Facility ID: 0
Focus Map: **Status:** **Closed**
6 Tank Size: 500
 Product: heating oil
 Release Date: 10/16/2000
 Closed Date: 2/12/2001
 Case Type: Article 11
 Case Officer: Mark L. Miller
 Pollution Complaint #: 01-3076
 Permit Number: Not reported
 Priority: Not reported

AL173 **SHELL OIL CO**
SSE **1698 ANDERSON RD**
1/4-1/2 **MCLEAN, VA 22102**
0.354 mi.
1867 ft. **Site 1 of 2 in cluster AL**

VA LTANKS **1000582439**
VA SPILLS **VAD988212825**
RCRA NonGen / NLR
FINDS
ECHO
RI MANIFEST

Actual: **LTANKS:**
389 ft. Region: NRO
 CEDS Facility Id: 200000074689
Focus Map: **Case Status:** **Closed**
10 Pollution Complaint #: 20093056
 Reported: 10/01/2008
 Case Closed Date: 10/10/2008
 Program: RP Lead
 Federally Regulated UST (Y/N): Y
 Regulated Petroleum UST (1): Y
 Excluded UST (1): Y
 Deferred UST (1): N
 Partially Deferred UST (1): N
 Exempt 1 UST (2): N
 Exempt 2 Heating Oil UST (2): N
 Small Heating Oil AST (2): N

Map ID
 Direction
 Distance
 Elevation

MAP FINDINGS

Site

Database(s)

EDR ID Number
 EPA ID Number

SHELL OIL CO (Continued)

1000582439

Regulated AST (3): N
 Unregulated AST (3): N
 Other Y/N: N
 Unknown Y/N: N
 Other Description: Not reported
 Heating Oil Category: Not reported

Region: NRO
 CEDS Facility Id: 200000074689
Case Status: Closed
 Pollution Complaint #: 19993023
 Reported: 07/20/1998
 Case Closed Date: 05/03/2007
 Program: RP Lead
 Federally Regulated UST (Y/N): Y
 Regulated Petroleum UST (1): Y
 Excluded UST (1): N
 Deferred UST (1): N
 Partially Deferred UST (1): N
 Exempt 1 UST (2): N
 Exempt 2 Heating Oil UST (2): N
 Small Heating Oil AST (2): N
 Regulated AST (3): N
 Unregulated AST (3): N
 Other Y/N: N
 Unknown Y/N: N
 Other Description: Not reported
 Heating Oil Category: Not reported

SPILLS:

Fips City/County: Fairfax County
 Status: Closed
 Reference Id: 119229
 IR Number: 2018-N-1498
 Associated IR: Not reported
 Incident Date: 01/05/2018
 Call Received Date: 01/05/2018
 Closure Comments: Case ClosedNo significant environmental impactsTanks will contact station manager
 Threat To: Not reported
 Terrorism (Y/N): N
 Characterize Incident: Unknown
 Incident Type: Petroleum
 Incident Subtype: Petroleum * Surface Spill
 Materials: Gasoline (0-0 Unknown)
 Effect To Receptor: Not reported
 Water Body: Not reported
 Low Quantity To Water: Not reported
 High Quantity To Water: Not reported
 Quantity Units: Not reported
 Other Receptors: Not reported
 RP Company: Not reported
 RP Name: Not reported
 Property Owner: Not reported
 Property Company: Not reported
 Duration Of Event (Hrs): 0
 Impacts: Not reported

Map ID
Direction
Distance
Elevation

MAP FINDINGS

Site

Database(s)

EDR ID Number
EPA ID Number

SHELL OIL CO (Continued)

1000582439

Other Impacts: Not reported
Steps Taken: Not reported
Steps Taken Description: Not reported
System Components: Not reported
Other System Components: Not reported
Cause Of Event: Not reported
Corrective Action Taken: Not reported
Weather Status: N/A
Precipitation (Wet): 0
Discharge Type: N/A
Discharge Volume: 0
Unknown Discharge (Y/N): N
Site Name: SAFEWAY GAS STATION PUMP COMPLAINT
Closure Date: 01/09/2018
Orig. Call Incident Description: The gas nozzle is "popping" out of the car during use and gas is splashed on the ground.
Original Call Material Description: Not reported
Original Call Location Description: Safeway Gas station on Anderson Road. The pump closest to the building at the front of the series of pumps.
Incident Ongoing at time of Call: N
Agencies Notified (Y/N): N
Other Agencies: Not reported
Permitted (Y/N): N
Call Reported By Company Name: Not reported
Call Property Owner Company Name: Not reported
Call Property Owner Name: Not reported
Site Summary: Not reported

RCRA NonGen / NLR:

Date form received by agency: 12/30/2010
Facility name: SHELL OIL CO
Facility address: 1698 ANDERSON RD
MCLEAN, VA 22102
EPA ID: VAD988212825
Mailing address: PO BOX 2099
HOUSTON, TX 77252-2099
Contact: SONDRA BIENVENU
Contact address: PO BOX 2099
HOUSTON, TX 77252-2099
Contact country: US
Contact telephone: 713-241-2258
Contact email: Not reported
EPA Region: 03
Land type: Private
Classification: Non-Generator
Description: Handler: Non-Generators do not presently generate hazardous waste

Owner/Operator Summary:

Owner/operator name: MOTIVA ENTERPRISES LLC
Owner/operator address: PO BOX 4540
HOUSTON, TX 77210
Owner/operator country: Not reported
Owner/operator telephone: 713-241-2258
Owner/operator email: Not reported
Owner/operator fax: Not reported
Owner/operator extension: Not reported

Map ID
Direction
Distance
Elevation

MAP FINDINGS

Site

Database(s)

EDR ID Number
EPA ID Number

SHELL OIL CO (Continued)

1000582439

Legal status: Private
Owner/Operator Type: Owner
Owner/Op start date: Not reported
Owner/Op end date: Not reported

Handler Activities Summary:

U.S. importer of hazardous waste: No
Mixed waste (haz. and radioactive): No
Recycler of hazardous waste: No
Transporter of hazardous waste: No
Treater, storer or disposer of HW: No
Underground injection activity: No
On-site burner exemption: No
Furnace exemption: No
Used oil fuel burner: No
Used oil processor: No
User oil refiner: No
Used oil fuel marketer to burner: No
Used oil Specification marketer: No
Used oil transfer facility: No
Used oil transporter: No

Historical Generators:

Date form received by agency: 03/02/1992
Site name: SHELL OIL CO
Classification: Small Quantity Generator

. Waste code: D001
. Waste name: IGNITABLE HAZARDOUS WASTES ARE THOSE WASTES WHICH HAVE A FLASHPOINT OF LESS THAN 140 DEGREES FAHRENHEIT AS DETERMINED BY A PENSKEY-MARTENS CLOSED CUP FLASH POINT TESTER. ANOTHER METHOD OF DETERMINING THE FLASH POINT OF A WASTE IS TO REVIEW THE MATERIAL SAFETY DATA SHEET, WHICH CAN BE OBTAINED FROM THE MANUFACTURER OR DISTRIBUTOR OF THE MATERIAL. LACQUER THINNER IS AN EXAMPLE OF A COMMONLY USED SOLVENT WHICH WOULD BE CONSIDERED AS IGNITABLE HAZARDOUS WASTE.

. Waste code: D002
. Waste name: A WASTE WHICH HAS A PH OF LESS THAN 2 OR GREATER THAN 12.5 IS CONSIDERED TO BE A CORROSIVE HAZARDOUS WASTE. SODIUM HYDROXIDE, A CAUSTIC SOLUTION WITH A HIGH PH, IS OFTEN USED BY INDUSTRIES TO CLEAN OR DEGREASE PARTS. HYDROCHLORIC ACID, A SOLUTION WITH A LOW PH, IS USED BY MANY INDUSTRIES TO CLEAN METAL PARTS PRIOR TO PAINTING. WHEN THESE CAUSTIC OR ACID SOLUTIONS BECOME CONTAMINATED AND MUST BE DISPOSED, THE WASTE WOULD BE A CORROSIVE HAZARDOUS WASTE.

. Waste code: D008
. Waste name: LEAD

. Waste code: D018
. Waste name: BENZENE

. Waste code: D039
. Waste name: TETRACHLOROETHYLENE

Violation Status: No violations found

Map ID
Direction
Distance
Elevation

MAP FINDINGS

Site

Database(s)

EDR ID Number
EPA ID Number

SHELL OIL CO (Continued)

1000582439

Evaluation Action Summary:

Evaluation date: 05/07/1996
Evaluation: NON-FINANCIAL RECORD REVIEW
Area of violation: Not reported
Date achieved compliance: Not reported
Evaluation lead agency: State

FINDS:

Registry ID: 110056153898

Environmental Interest/Information System

RCRAInfo is a national information system that supports the Resource Conservation and Recovery Act (RCRA) program through the tracking of events and activities related to facilities that generate, transport, and treat, store, or dispose of hazardous waste. RCRAInfo allows RCRA program staff to track the notification, permit, compliance, and corrective action activities required under RCRA.

ICIS (Integrated Compliance Information System) is the Integrated Compliance Information System and provides a database that, when complete, will contain integrated Enforcement and Compliance information across most of EPA's programs. The vision for ICIS is to replace EPA's independent databases that contain Enforcement data with a single repository for that information. Currently, ICIS contains all Federal Administrative and Judicial enforcement actions. This information is maintained in ICIS by EPA in the Regional offices and its Headquarters. A future release of ICIS will replace the Permit Compliance System (PCS) which supports the NPDES and will integrate that information with Federal actions already in the system. ICIS also has the capability to track other activities occurring in the Region that support Compliance and Enforcement programs. These include; Incident Tracking, Compliance Assistance, and Compliance Monitoring.

[Click this hyperlink](#) while viewing on your computer to access additional FINDS: detail in the EDR Site Report.

ECHO:

Envid: 1000582439
Registry ID: 110056153898
DFR URL: <http://echo.epa.gov/detailed-facility-report?fid=110056153898>

RI MANIFEST:

EPA Id: VAD988212825
GEN Cert Date: 2/9/2001
Manifest Document Number: RIH0008320
Waste Description: OILY SOLIDS
TSDf Id: RID040098352
TSDf Name: NORTHLAND ENVIRONMENTAL INC.
Qty: 23000
WT/Vol Units: L
TSDf Date: Not reported
Transporter 2 Id: Not reported
Item Number: 14331
Transporter 2 Name: Not reported

Map ID
Direction
Distance
Elevation

MAP FINDINGS

Site

Database(s)

EDR ID Number
EPA ID Number

SHELL OIL CO (Continued)

1000582439

Transporter Name 2:	FRANKLIN ENVIRONMENTAL SERVICE
Transporter EPAID:	MAD084814136
Transporter Receipt Date:	Not reported
Number Of Containers:	0
Container Type:	Not reported
Waste Code1:	NONE
Waste Code2:	Not reported
Waste Code3:	Not reported
Waste Code4:	Not reported
Waste Code5:	Not reported
Waste Code6:	Not reported
Fee Exempt Code:	Not reported
Comment:	Not reported
Transporter Name 2:	Not reported
Company Permit Number:	Not reported
Year:	Not reported
Quarter:	Not reported
Transporter Contact Name:	Not reported
Transporter Contact Email:	Not reported
Filing Date:	Not reported
Total Fee:	Not reported
Billing Name:	Not reported
Paid Date:	Not reported
Paid Time:	Not reported
Facility Receipt Date:	Not reported
Fee:	Not reported
Manifest Created Date:	Not reported
Manifest Updated Date:	Not reported
RI MANIFEST:	
Transporter Receipt Date:	Not reported
Number Of Containers:	0
Container Type:	Not reported
Waste Code1:	NONE
Waste Code2:	Not reported
Waste Code3:	Not reported
Waste Code4:	Not reported
Waste Code5:	Not reported
Waste Code6:	Not reported
Comment:	Not reported
Fee Exempt Code:	Not reported
TSD Name:	NORTHLAND ENVIRONMENTAL INC.
TSD Id:	RID040098352
Transporter Name 2:	Not reported
Company Permit Number:	Not reported
Year:	Not reported
EPA ID:	VAD988212825
Manifest Docket Number:	RIH0008320
Quarter:	Not reported
Waste Description:	OILY SOLIDS
Transporter Contact Name:	Not reported
Quantity:	23000
Transporter Contact Email:	Not reported
WT/Vol Units:	L
Filing Date:	Not reported
Total Fee:	Not reported
Item Number:	14331
Transporter Name:	FRANKLIN ENVIRONMENTAL SERVICE

Map ID
Direction
Distance
Elevation

MAP FINDINGS

Site

Database(s)

EDR ID Number
EPA ID Number

SHELL OIL CO (Continued)

1000582439

Billing Name:	Not reported
Transporter EPA ID:	MAD084814136
Date Paid:	Not reported
Time Paid:	Not reported
GEN Cert Date:	2/9/2001
Facility Receipt Date:	Not reported
Fee:	Not reported
Transporter 2 Receipt Date:	Not reported
Manifest Created Date:	Not reported
TSDF Receipt Date:	Not reported
Transporter 2 ID:	Not reported
Manifest Updated Date:	Not reported
Transporter Receipt Date:	Not reported
Number Of Containers:	0
Container Type:	Not reported
Waste Code1:	NONE
Waste Code2:	Not reported
Waste Code3:	Not reported
Waste Code4:	Not reported
Waste Code5:	Not reported
Waste Code6:	Not reported
Comment:	Not reported
Fee Exempt Code:	Not reported
TSDF Name:	NORTHLAND ENVIRONMENTAL INC.
TSDF Id:	RID040098352
Transporter Name 2:	Not reported
Company Permit Number:	Not reported
Year:	Not reported
EPA ID:	VAD988212825
Manifest Docket Number:	RIH0008320
Quarter:	Not reported
Waste Description:	OILY SOLIDS
Transporter Contact Name:	Not reported
Quantity:	23000
Transporter Contact Email:	Not reported
WT/Vol Units:	L
Filing Date:	Not reported
Total Fee:	Not reported
Item Number:	12670
Transporter Name:	FRANKLIN ENVIRONMENTAL SERVICE
Billing Name:	Not reported
Transporter EPA ID:	MAD084814136
Date Paid:	Not reported
Time Paid:	Not reported
GEN Cert Date:	2/9/2001
Facility Receipt Date:	Not reported
Fee:	Not reported
Transporter 2 Receipt Date:	Not reported
Manifest Created Date:	Not reported
TSDF Receipt Date:	Not reported
Transporter 2 ID:	Not reported
Manifest Updated Date:	Not reported
Transporter Receipt Date:	Not reported
Number Of Containers:	0
Container Type:	Not reported

Map ID
Direction
Distance
Elevation

MAP FINDINGS

Site

Database(s)

EDR ID Number
EPA ID Number

SHELL OIL CO (Continued)

1000582439

Waste Code1:	NONE
Waste Code2:	Not reported
Waste Code3:	Not reported
Waste Code4:	Not reported
Waste Code5:	Not reported
Waste Code6:	Not reported
Comment:	Not reported
Fee Exempt Code:	Not reported
TSD Name:	NORTHLAND ENVIRONMENTAL INC.
TSD ID:	RID040098352
Transporter Name 2:	Not reported
Company Permit Number:	Not reported
Year:	Not reported
EPA ID:	VAD988212825
Manifest Docket Number:	RIH0008320
Quarter:	Not reported
Waste Description:	OILY SOLIDS
Transporter Contact Name:	Not reported
Quantity:	23000
Transporter Contact Email:	Not reported
WT/Vol Units:	L
Filing Date:	Not reported
Total Fee:	Not reported
Item Number:	14331
Transporter Name:	FRANKLIN ENVIRONMENTAL SERVICE
Billing Name:	Not reported
Transporter EPA ID:	MAD084814136
Date Paid:	Not reported
Time Paid:	Not reported
GEN Cert Date:	2/9/2001
Facility Receipt Date:	Not reported
Fee:	Not reported
Transporter 2 Receipt Date:	Not reported
Manifest Created Date:	Not reported
TSD Receipt Date:	Not reported
Transporter 2 ID:	Not reported
Manifest Updated Date:	Not reported
Transporter Receipt Date:	Not reported
Number Of Containers:	0
Container Type:	Not reported
Waste Code1:	NONE
Waste Code2:	Not reported
Waste Code3:	Not reported
Waste Code4:	Not reported
Waste Code5:	Not reported
Waste Code6:	Not reported
Comment:	Not reported
Fee Exempt Code:	Not reported
TSD Name:	NORTHLAND ENVIRONMENTAL INC.
TSD ID:	RID040098352
Transporter Name 2:	Not reported
Company Permit Number:	Not reported
Year:	Not reported
EPA ID:	VAD988212825
Manifest Docket Number:	RIH0008320
Quarter:	Not reported

Map ID
Direction
Distance
Elevation

MAP FINDINGS

Site

Database(s)

EDR ID Number
EPA ID Number

SHELL OIL CO (Continued)

1000582439

Waste Description: OILY SOLIDS
Transporter Contact Name: Not reported
Quantity: 23000
Transporter Contact Email: Not reported
WT/Vol Units: L
Filing Date: Not reported
Total Fee: Not reported
Item Number: 12670
Transporter Name: FRANKLIN ENVIRONMENTAL SERVICE
Billing Name: Not reported
Transporter EPA ID: MAD084814136
Date Paid: Not reported
Time Paid: Not reported
GEN Cert Date: 2/9/2001
Facility Receipt Date: Not reported
Fee: Not reported
Transporter 2 Receipt Date: Not reported
Manifest Created Date: Not reported
TSDf Receipt Date: Not reported
Transporter 2 ID: Not reported
Manifest Updated Date: Not reported

AL174
SSE
1/4-1/2
0.354 mi.
1867 ft.

SHELL STATION/COMMONS SHOPPING CENTER
1698 ANDERSON ROAD
FAIRFAX, VA 22102
Site 2 of 2 in cluster AL

VA LUST S103772802
N/A

Actual:
389 ft.
Focus Map:
10

LUST REG NO:
Region: NO
Facility ID: 3005889
Status: Open
Tank Size: unknown
Product: gasoline
Release Date: 07/20/1998
Closed Date: Not reported
Case Type: Article 9
Case Officer: Randy Chapman
Pollution Complaint #: 99-3023
Permit Number: Not reported
Priority: Not reported

AM175
NE
1/4-1/2
0.368 mi.
1941 ft.

LANGLEY SCHOOL
1411 BALLS HILL RD
MCLEAN, VA 22101
Site 1 of 2 in cluster AM

VA LTANKS U003679576
VA UST N/A
VA SPILLS

Actual:
341 ft.
Focus Map:
10

LTANKS:
Region: NRO
CEDS Facility Id: 200000077024
Case Status: Closed
Pollution Complaint #: 20013274
Reported: 05/23/2001
Case Closed Date: 07/25/2002

Map ID
Direction
Distance
Elevation

MAP FINDINGS

Site

Database(s)

EDR ID Number
EPA ID Number

LANGLEY SCHOOL (Continued)

U003679576

Program: RP Lead
Federally Regulated UST (Y/N): Y
Regulated Petroleum UST (1): Y
Excluded UST (1): N
Deferred UST (1): N
Partially Deferred UST (1): N
Exempt 1 UST (2): N
Exempt 2 Heating Oil UST (2): N
Small Heating Oil AST (2): N
Regulated AST (3): N
Unregulated AST (3): N
Other Y/N: N
Unknown Y/N: N
Other Description: Not reported
Heating Oil Category: Not reported

Region: NRO
CEDS Facility Id: 200000077024
Case Status: Closed
Pollution Complaint #: 19920380
Reported: 08/23/1991
Case Closed Date: 03/10/1995
Program: RP Lead
Federally Regulated UST (Y/N): Y
Regulated Petroleum UST (1): Y
Excluded UST (1): N
Deferred UST (1): N
Partially Deferred UST (1): N
Exempt 1 UST (2): N
Exempt 2 Heating Oil UST (2): N
Small Heating Oil AST (2): N
Regulated AST (3): N
Unregulated AST (3): N
Other Y/N: N
Unknown Y/N: N
Other Description: Not reported
Heating Oil Category: Not reported

Facility:
Facility Id: 3008356
Facility Type: COMMERCIAL
CEDS Facility ID: 200000077024

Owner:
Owner Id: 32821
Owner Name: Langley School
Owner Address: 1411 Balls Hill Rd
Owner Address2: Fairfax
Owner City, State, Zip: McLean, VA 22101
Owner Type: PRIVATE
Number of Active AST: 0
Number of Active UST: 0
Number of Inactive AST: 0
Number of Inactive UST: 2

UST:
Facility ID: 3008356

Map ID
Direction
Distance
Elevation

MAP FINDINGS

Site

Database(s)

EDR ID Number
EPA ID Number

LANGLEY SCHOOL (Continued)

U003679576

Federally Regulated:	Yes
Tank Number:	1
Tank Capacity:	1000
Tank Contents:	GASOLINE
Tank Status:	CLS IN GRD
Tank Type:	UST
Tank Material:	
Install Date:	4/22/1977
Tank Materials: Bare Steel	Yes
Tank Materials: Cath Protect Steel	No
Tank Materials: Epoxy Steel	No
Tank Materials: Fiberglass	No
Tank Materials: Concrete	No
Tank Materials: Composite	No
Tank Materials: Double Walled	No
Tank Materials: Lined Interior	No
Tank Materials: Excav Liner	No
Tank Materials: Insulated Tank Jacket	No
Tank Materials: Repaired	No
Tank Materials: Unknown	No
Tank Materials: Other	No
Tank Materials: Other Note	Not reported
Release Detection:	
Tank Release Detection: Leak Deferred	No
Tank Release Detection: Manual Gauge	No
Tank Release Detection: Auto Gauge	No
Tank Release Detection: Tank Tightness	No
Tank Release Detection: Vapor Monitor	No
Tank Release Detection: Inventory	No
Tank Release Detection: Stat Invent Recon	No
Tank Release Detection: Spill Install	No
Tank Release Detection: Overfill Install	No
Tank Release Detection: Groundwater	No
Tank Release Detection: Int Sec Containment	No
Tank Release Detection: Int Double Walled	No
Tank Release Detection: Other Method	No
Tank Release Detection: Other Note	Not reported
Pipe Release Detection: Leak Deferred	Not reported
Pipe Release Detection: Autoleak	Not reported
Pipe Release Detection: Line Tightness	No
Pipe Release Detection: Stat Invent Recon	No
Pipe Release Detection: Groundwater	No
Pipe Release Detection: Int Sec Containment	No
Pipe Release Det: Interior Double Walled	No
Pipe Release Detection: Other Method	No
Pipe Release Detection: Other Note	Not reported
Pipe Type:	UNKNOWN
Pipe Materials: Bare Steel	No
Pipe Materials: Galvanized Steel	Yes
Pipe Materials: Copper	No
Pipe Materials: Fiberglass	No
Pipe Materials: Cath Protect	No
Pipe Materials: Double Walled	No

Map ID
Direction
Distance
Elevation

MAP FINDINGS

Site

Database(s)

EDR ID Number
EPA ID Number

LANGLEY SCHOOL (Continued)

U003679576

Pipe Materials: Sec Containment	No
Pipe Materials: Repaired	No
Pipe Materials: Unknown	No
Pipe Materials: Other	No
Pipe Materials: Other Note	Not reported
Facility ID:	3008356
Federally Regulated:	Yes
Tank Number:	2
Tank Capacity:	1000
Tank Contents:	GASOLINE
Tank Status:	REM FROM GRD
Tank Type:	UST
Tank Material:	
Install Date:	9/1/1993
Tank Materials: Bare Steel	No
Tank Materials: Cath Protect Steel	Yes
Tank Materials: Epoxy Steel	No
Tank Materials: Fiberglass	No
Tank Materials: Concrete	No
Tank Materials: Composite	No
Tank Materials: Double Walled	Yes
Tank Materials: Lined Interior	No
Tank Materials: Excav Liner	No
Tank Materials: Insulated Tank Jacket	No
Tank Materials: Repaired	No
Tank Materials: Unknown	No
Tank Materials: Other	No
Tank Materials: Other Note	Sti-P3 according to info in PC# 2001-3274 svh 11/25/02
Release Detection:	
Tank Release Detection: Leak Deferred	No
Tank Release Detection: Manual Gauge	Yes
Tank Release Detection: Auto Gauge	No
Tank Release Detection: Tank Tightness	No
Tank Release Detection: Vapor Monitor	No
Tank Release Detection: Inventory	No
Tank Release Detection: Stat Invent Recon	No
Tank Release Detection: Spill Install	Yes
Tank Release Detection: Overfill Install	Yes
Tank Release Detection: Groundwater	No
Tank Release Detection: Int Sec Containment	No
Tank Release Detection: Int Double Walled	No
Tank Release Detection: Other Method	No
Tank Release Detection: Other Note	Not reported
Pipe Release Detection: Leak Deferred	No
Pipe Release Detection: Autoleak	Not reported
Pipe Release Detection: Line Tightness	No
Pipe Release Detection: Stat Invent Recon	No
Pipe Release Detection: Groundwater	No
Pipe Release Detection: Int Sec Containment	No
Pipe Release Det: Interior Double Walled	No
Pipe Release Detection: Other Method	No
Pipe Release Detection: Other Note	Not reported

Map ID
Direction
Distance
Elevation

MAP FINDINGS

Site

Database(s)

EDR ID Number
EPA ID Number

LANGLEY SCHOOL (Continued)

U003679576

Pipe Type:	VALVE: SUCTION
Pipe Materials: Bare Steel	No
Pipe Materials: Galvanized Steel	No
Pipe Materials: Copper	No
Pipe Materials: Fiberglass	No
Pipe Materials: Cath Protect	Yes
Pipe Materials: Double Walled	No
Pipe Materials: Sec Containment	No
Pipe Materials: Repaired	No
Pipe Materials: Unknown	No
Pipe Materials: Other	No
Pipe Materials: Other Note	Not reported

SPILLS:

Fips City/County:	Fairfax County
Status:	Not reported
Reference Id:	Not reported
IR Number:	2010-N-0019
Associated IR:	Not reported
Incident Date:	07/07/2009
Call Received Date:	07/08/2009
Closure Comments:	See Site Summary for details
Threat To:	Not reported
Terrorism (Y/N):	NO
Characterize Incident:	Not reported
Incident Type:	Water
Incident Subtype:	Water
Materials:	Water (Other)(-1 - -1 Unknown)
Effect To Receptor:	Not reported
Water Body:	Dead Run
Low Quantity To Water:	-1
High Quantity To Water:	-1
Quantity Units:	Unknown
Other Receptors:	Not reported
RP Company:	Not reported
RP Name:	Not reported
Property Owner:	Not reported
Property Company:	Not reported
Duration Of Event (Hrs):	Not reported
Impacts:	Not reported
Other Impacts:	Not reported
Steps Taken:	Not reported
Steps Taken Description:	Not reported
System Components:	Not reported
Other System Components:	Not reported
Cause Of Event:	Not reported
Corrective Action Taken:	Not reported
Weather Status:	Not reported
Precipitation (Wet):	Not reported
Discharge Type:	Not reported
Discharge Volume:	Not reported
Unknown Discharge (Y/N):	NO
Site Name:	1411 BALLS HILL RD
Closure Date:	08/10/2009
Orig. Call Incident Description:	Wilson conducted an investigation due do information that the waterbody in that area was reported to be white in color. Wilson found

Map ID
Direction
Distance
Elevation

MAP FINDINGS

Site

Database(s)

EDR ID Number
EPA ID Number

LANGLEY SCHOOL (Continued)

U003679576

a group doing work at Langley School.

Original Call Material Description: unk white substance (Qty=unknown)
Original Call Location Description: 1411 Balls Hill Rd-1411 Balls Hill Rd-McLean-VA--Fairfax County
Incident Ongoing at time of Call: Not reported
Agencies Notified (Y/N): NO
Other Agencies: Not reported
Permitted (Y/N): NO
Call Reported By Company Name: Lt Jevon Wilson
Call Property Owner Company Name: Not reported
Call Property Owner Name: Not reported
Site Summary: Talked w/foreman about white substance found in water near Evans Farm. Langley school had a crew inside bldg stripping & waxing floor; they cleaned & dumped their buckets down the storm drains outside. An NOV was issued. By Lt. Wilson.

SPILLS NO:

Region: NO
Id: Not reported
Incident Summary: Not reported
Date In: 7/8/2009
Date Closed: 8/10/2009
Pollution Type: Not reported
Responsible Party: Not reported
Facility Status: Not reported
Owner: Not reported
Facility Contact: Not reported
Facility Permitted: 0
Facility Telephone: Not reported
Time In: 9:24:00 AM
Reported By Name: Lt. Jevon Wilson
Reported By Telephone: 7032464386
Reported By Affiliation/Addr: Fairfax County FM
Incident Response IR #: 2010-N-0019
Responsible Party Address: Not reported
Responsible Party City: Not reported
Responsible Party State: Not reported
Responsible Party Zip: Not reported
Responsible Party Contact: Not reported
Responsible Party Telephone: Not reported
Owner Name: Not reported
Owner Address: Not reported
Owner City: Not reported
Owner State: Not reported
Owner Zip: Not reported
Owner Contact: Not reported
Owner Telephone: Not reported
Incident Date: 7/7/2009
Incident Time: Not reported
Petroleum: 0
Solid Waste: 0
Hazardous Waste: 0
Water: -1
Air: 0
Sewage: 0
Fish Kill: 0
Threat Wetlands: 0
Wetlands: 0

Map ID
Direction
Distance
Elevation

MAP FINDINGS

Site

Database(s)

EDR ID Number
EPA ID Number

LANGLEY SCHOOL (Continued)

U003679576

Material Released:	unk white substance
Possible Receptors:	Not reported
Quantity Released:	unknown
Unit Released:	Not reported
Quantity In Water:	Not reported
Receiving Waters:	Dead Run
River Basin:	1A Potomac
Inspection Date:	Not reported
Call Date:	Not reported
Inspector:	Not reported
Response Due:	Not reported
Response Received Date:	Not reported
Visit Needed:	0
Open:	0
Air Referral Date:	Not reported
Air Reg/ Permit Number:	Not reported
Waste Referral Date:	Not reported
Epa Id Or Permit Number:	Not reported
Water Referral Date:	Not reported
Water Permit Number:	Not reported
Remediation Referral Date:	Not reported
Remediation Pc Number:	Not reported
Enforcement Referral Date:	Not reported
Nov Number:	Not reported
Pc Number:	Not reported
Receive By:	Not reported
Case Officer:	Not reported
Case Type:	Not reported
Street Address:	Not reported
Pollutant:	Not reported
Impact:	Not reported
Spill Time:	Not reported
Spill Date:	Not reported
Spill Volume:	Not reported
Measure:	Not reported
Volume In Water:	Not reported
Stream Name:	Not reported
Investigation Date:	Not reported
Closure Date:	Not reported
Lab Results:	Not reported
Target Date:	Not reported
Prep Number:	Not reported
Report Date:	Not reported
Report Time:	Not reported
Pollutant Scr:	Not reported
Volume:	Not reported
Volume Esc:	Not reported
Future Recommendations:	Not reported
Stream Code:	Not reported
Visit Date:	Not reported
Lab Date:	Not reported
File Close Date:	Not reported
Prep Copy:	Not reported
City:	Not reported
Incident Summary:	Wilson conducted an investigation due do information that the waterbody in that area was reported to be white in color. Wilson found a group doing work at Langley School.

Map ID
Direction
Distance
Elevation

MAP FINDINGS

Site

Database(s)

EDR ID Number
EPA ID Number

LANGLEY SCHOOL (Continued)

U003679576

Reported: Not reported
Results: Not reported
Inspection Comments: Talked w/foreman about white substance found in water near Evans Farm. Langley school had a crew inside bldg stripping & waxing floor; they cleaned & dumped their buckets down the storm drains outside. An NOV was issued. By Lt. Wilson.
Remarks: Not reported

SPILLS:

Fips City/County: Fairfax County
Status: Not reported
Reference Id: Not reported
IR Number: 2010-N-0019
Associated IR: Not reported
Incident Date: 07/07/2009
Call Received Date: 07/08/2009
Closure Comments: See Site Summary for details
Threat To: Not reported
Terrorism (Y/N): NO
Characterize Incident: Not reported
Incident Type: Water
Incident Subtype: Water
Materials: Water (Other)(-1 - -1 Unknown)
Effect To Receptor: Not reported
Water Body: Dead Run
Low Quantity To Water: -1
High Quantity To Water: -1
Quantity Units: Unknown
Other Receptors: Not reported
RP Company: Not reported
RP Name: Not reported
Property Owner: Not reported
Property Company: Not reported
Duration Of Event (Hrs): Not reported
Impacts: Not reported
Other Impacts: Not reported
Steps Taken: Not reported
Steps Taken Description: Not reported
System Components: Not reported
Other System Components: Not reported
Cause Of Event: Not reported
Corrective Action Taken: Not reported
Weather Status: Not reported
Precipitation (Wet): Not reported
Discharge Type: Not reported
Discharge Volume: Not reported
Unknown Discharge (Y/N): NO
Site Name: 1411 BALLS HILL RD
Closure Date: 08/10/2009
Orig. Call Incident Description: Wilson conducted an investigation due do information that the waterbody in that area was reported to be white in color. Wilson found a group doing work at Langley School.
Original Call Material Description: unk white substance (Qty=unknown)
Original Call Location Description: 1411 Balls Hill Rd-1411 Balls Hill Rd-McLean-VA--Fairfax County
Incident Ongoing at time of Call: Not reported
Agencies Notified (Y/N): NO
Other Agencies: Not reported

Map ID
Direction
Distance
Elevation

MAP FINDINGS

Site

Database(s)

EDR ID Number
EPA ID Number

LANGLEY SCHOOL (Continued)

U003679576

Permitted (Y/N): NO
Call Reported By Company Name: Lt Jevon Wilson
Call Property Owner Company Name: Not reported
Call Property Owner Name: Not reported
Site Summary: Talked w/foreman about white substance found in water near Evans Farm. Langley school had a crew inside bldg stripping & waxing floor; they cleaned & dumped their buckets down the storm drains outside. An NOV was issued. By Lt. Wilson.

SPILLS NO:

Region: NO
Id: Not reported
Incident Summary: Not reported
Date In: 7/8/2009
Date Closed: 8/10/2009
Pollution Type: Not reported
Responsible Party: Not reported
Facility Status: Not reported
Owner: Not reported
Facility Contact: Not reported
Facility Permitted: 0
Facility Telephone: Not reported
Time In: 9:24:00 AM
Reported By Name: Lt. Jevon Wilson
Reported By Telephone: 7032464386
Reported By Affiliation/Addr: Fairfax County FM
Incident Response IR #: 2010-N-0019
Responsible Party Address: Not reported
Responsible Party City: Not reported
Responsible Party State: Not reported
Responsible Party Zip: Not reported
Responsible Party Contact: Not reported
Responsible Party Telephone: Not reported
Owner Name: Not reported
Owner Address: Not reported
Owner City: Not reported
Owner State: Not reported
Owner Zip: Not reported
Owner Contact: Not reported
Owner Telephone: Not reported
Incident Date: 7/7/2009
Incident Time: Not reported
Petroleum: 0
Solid Waste: 0
Hazardous Waste: 0
Water: -1
Air: 0
Sewage: 0
Fish Kill: 0
Threat Wetlands: 0
Wetlands: 0
Material Released: unk white substance
Possible Receptors: Not reported
Quantity Released: unknown
Unit Released: Not reported
Quantity In Water: Not reported
Receiving Waters: Dead Run

Map ID
 Direction
 Distance
 Elevation

MAP FINDINGS

Site

Database(s)

EDR ID Number
 EPA ID Number

LANGLEY SCHOOL (Continued)

U003679576

River Basin:	1A Potomac
Inspection Date:	Not reported
Call Date:	Not reported
Inspector:	Not reported
Response Due:	Not reported
Response Received Date:	Not reported
Visit Needed:	0
Open:	0
Air Referral Date:	Not reported
Air Reg/ Permit Number:	Not reported
Waste Referral Date:	Not reported
Epa Id Or Permit Number:	Not reported
Water Referral Date:	Not reported
Water Permit Number:	Not reported
Remediation Referral Date:	Not reported
Remediation Pc Number:	Not reported
Enforcement Referral Date:	Not reported
Nov Number:	Not reported
Pc Number:	Not reported
Receive By:	Not reported
Case Officer:	Not reported
Case Type:	Not reported
Street Address:	Not reported
Pollutant:	Not reported
Impact:	Not reported
Spill Time:	Not reported
Spill Date:	Not reported
Spill Volume:	Not reported
Measure:	Not reported
Volume In Water:	Not reported
Stream Name:	Not reported
Investigation Date:	Not reported
Closure Date:	Not reported
Lab Results:	Not reported
Target Date:	Not reported
Prep Number:	Not reported
Report Date:	Not reported
Report Time:	Not reported
Pollutant Scr:	Not reported
Volume:	Not reported
Volume Esc:	Not reported
Future Recommendations:	Not reported
Stream Code:	Not reported
Visit Date:	Not reported
Lab Date:	Not reported
File Close Date:	Not reported
Prep Copy:	Not reported
City:	Not reported
Incident Summary:	Wilson conducted an investigation due do information that the waterbody in that area was reported to be white in color. Wilson found a group doing work at Langley School.
Reported:	Not reported
Results:	Not reported
Inspection Comments:	Talked w/foreman about white substance found in water near Evans Farm. Langley school had a crew inside bldg stripping & waxing floor; they cleaned & dumped their buckets down the storm drains outside. An NOV was issued. By Lt. Wilson.

Map ID
 Direction
 Distance
 Elevation

MAP FINDINGS

Site

Database(s)

EDR ID Number
 EPA ID Number

LANGLEY SCHOOL (Continued)

U003679576

Remarks: Not reported

**AM176
 NE
 1/4-1/2
 0.368 mi.
 1941 ft.**

**LANGLEY SCHOOL
 1411 BALLS HILL ROAD
 FAIRFAX, VA 22101
 Site 2 of 2 in cluster AM**

**VA LUST S103458299
 N/A**

Actual: LUST REG NO:
341 ft. Region: NO
Focus Map: Facility ID: 3008356
10 **Status:** **Closed**
 Tank Size: 0
 Product: Not reported
 Release Date: 08/23/1991
 Closed Date: 3/10/1995
 Case Type: Article 9
 Case Officer: Randy Chapman
 Pollution Complaint #: 92-0380
 Permit Number: 0
 Priority: -

**177
 ESE
 1/4-1/2
 0.374 mi.
 1973 ft.**

**MEYERS MARJORIE PROPERTY
 1313 OZKAN ST
 MCLEAN, VA**

**VA LTANKS S109599562
 N/A**

Actual: LTANKS:
346 ft. Region: NRO
Focus Map: CEDS Facility Id: 200000851191
10 **Case Status:** **Closed**
 Pollution Complaint #: 20093181
 Reported: 04/22/2009
 Case Closed Date: 08/10/2009
 Program: RP Lead
 Federally Regulated UST (Y/N): N
 Regulated Petroleum UST (1): N
 Excluded UST (1): N
 Deferred UST (1): N
 Partially Deferred UST (1): N
 Exempt 1 UST (2): N
 Exempt 2 Heating Oil UST (2): Y
 Small Heating Oil AST (2): N
 Regulated AST (3): N
 Unregulated AST (3): N
 Other Y/N: N
 Unknown Y/N: N
 Other Description: Not reported
 Heating Oil Category: Category 1

Map ID
Direction
Distance
Elevation

MAP FINDINGS

Site

Database(s)

EDR ID Number
EPA ID Number

178
SSW
1/4-1/2
0.405 mi.
2139 ft.

MARRIOTT PROPERTY
8028 LEESBURG PIKE
VIENNA, VA 22180

VA LTANKS **S105095512**
N/A

Actual:
485 ft.

Focus Map:
12

LTANKS:
Region: NRO
CEDS Facility Id: 200000096292
Case Status: Closed
Pollution Complaint #: 19910278
Reported: 08/22/1990
Case Closed Date: 09/01/1994
Program: RP Lead
Federally Regulated UST (Y/N): Y
Regulated Petroleum UST (1): Y
Excluded UST (1): N
Deferred UST (1): N
Partially Deferred UST (1): N
Exempt 1 UST (2): N
Exempt 2 Heating Oil UST (2): N
Small Heating Oil AST (2): N
Regulated AST (3): N
Unregulated AST (3): N
Other Y/N: N
Unknown Y/N: N
Other Description: Not reported
Heating Oil Category: Not reported

AN179
South
1/4-1/2
0.406 mi.
2142 ft.

MATTHEWS MARK S RESIDENCE
6805 BENJAMIN ST
MCLEAN, VA 22101
Site 1 of 2 in cluster AN

VA LTANKS **S105095712**
N/A

Actual:
207 ft.

Focus Map:
6

LTANKS:
Region: NRO
CEDS Facility Id: 200000185705
Case Status: Closed
Pollution Complaint #: 19973004
Reported: 07/15/1996
Case Closed Date: 03/19/1997
Program: RP Lead
Federally Regulated UST (Y/N): N
Regulated Petroleum UST (1): N
Excluded UST (1): N
Deferred UST (1): N
Partially Deferred UST (1): N
Exempt 1 UST (2): N
Exempt 2 Heating Oil UST (2): Y
Small Heating Oil AST (2): N
Regulated AST (3): N
Unregulated AST (3): N
Other Y/N: N
Unknown Y/N: N
Other Description: Not reported
Heating Oil Category: Not reported

Map ID
Direction
Distance
Elevation

MAP FINDINGS

Site

Database(s) EDR ID Number
EPA ID Number

AN180 **MATTHEWS, MARK S.**
South **6805 BENJAMIN STREET**
1/4-1/2 **FAIRFAX, VA 22101**
0.406 mi.
2142 ft. **Site 2 of 2 in cluster AN**

VA LUST **S104407161**
VA SPILLS **N/A**

Actual: LUST REG NO:
207 ft. Region: NO
Focus Map: Facility ID: 3900503
6 **Status:** **Closed**
 Tank Size: 275
 Product: heating oil
 Release Date: 07/15/1996
 Closed Date: 3/19/1997
 Case Type: Article 11
 Case Officer: Lewis E. Hilder
 Pollution Complaint #: 97-3004
 Permit Number: Not reported
 Priority: 3

SPILLS NO:
Region: NO
Id: 2666
Incident Summary: Not reported
Date In: Not reported
Date Closed: Not reported
Pollution Type: fuel oil
Responsible Party: Not reported
Facility Status: **CLOSED**
Owner: Not reported
Facility Contact: Not reported
Facility Permitted: Not reported
Facility Telephone: 301-322-3111
Time In: Not reported
Reported By Name: Tom Sheaperd
Reported By Telephone: Not reported
Reported By Affiliation/Addr: Not reported
Incident Response IR #: Not reported
Responsible Party Address: Not reported
Responsible Party City: Not reported
Responsible Party State: Not reported
Responsible Party Zip: Not reported
Responsible Party Contact: Not reported
Responsible Party Telephone: Not reported
Owner Name: Not reported
Owner Address: Not reported
Owner City: Not reported
Owner State: Not reported
Owner Zip: Not reported
Owner Contact: Not reported
Owner Telephone: Not reported
Incident Date: Not reported
Incident Time: Not reported
Petroleum: Not reported
Solid Waste: Not reported
Hazardous Waste: Not reported
Water: Not reported
Air: Not reported
Sewage: Not reported

Map ID
Direction
Distance
Elevation

MAP FINDINGS

Site

Database(s)

EDR ID Number
EPA ID Number

MATTHEWS, MARK S. (Continued)

S104407161

Fish Kill:	Not reported
Threat Wetlands:	Not reported
Wetlands:	Not reported
Material Released:	Not reported
Possible Receptors:	Not reported
Quantity Released:	Not reported
Unit Released:	Not reported
Quantity In Water:	Not reported
Receiving Waters:	Not reported
River Basin:	Not reported
Inspection Date:	Not reported
Call Date:	Not reported
Inspector:	Not reported
Response Due:	Not reported
Response Received Date:	Not reported
Visit Needed:	Not reported
Open:	Not reported
Air Referral Date:	Not reported
Air Reg/ Permit Number:	Not reported
Waste Referral Date:	Not reported
Epa Id Or Permit Number:	Not reported
Water Referral Date:	Not reported
Water Permit Number:	Not reported
Remediation Referral Date:	Not reported
Remediation Pc Number:	Not reported
Enforcement Referral Date:	Not reported
Nov Number:	Not reported
Pc Number:	Not reported
Receive By:	Not reported
Case Officer:	Not reported
Case Type:	Not reported
Street Address:	Not reported
Pollutant:	Not reported
Impact:	Not reported
Spill Time:	Not reported
Spill Date:	7/15/1996
Spill Volume:	Not reported
Measure:	Not reported
Volume In Water:	Not reported
Stream Name:	Not reported
Investigation Date:	Not reported
Closure Date:	Not reported
Lab Results:	Not reported
Target Date:	Not reported
Prep Number:	97-3516
Report Date:	7/15/1996
Report Time:	1127
Pollutant Scr:	Not reported
Volume:	115
Volume Esc:	-1
Future Recommendations:	Not reported
Stream Code:	Not reported
Visit Date:	Not reported
Lab Date:	Not reported
File Close Date:	Not reported
Prep Copy:	Not reported
City:	Not reported

Map ID
 Direction
 Distance
 Elevation

MAP FINDINGS

Site

Database(s)

EDR ID Number
 EPA ID Number

MATTHEWS, MARK S. (Continued)

S104407161

Incident Summary:	Not reported
Reported:	Not reported
Results:	Not reported
Inspection Comments:	Not reported
Remarks:	Home fuel oil tank fell over due to rain. 115 gallons of fuel oil leaked out. Sump pump in basement of house pumped oil into wooded area behind house. Mrs. Mathews, home owner, was given name of clean-up contractor by oil company

**181
 NW
 1/4-1/2
 0.407 mi.
 2150 ft.**

**MARSHALL JOHN R AND VIRGINIA C RESIDENCE
 7508 ROYAL OAK DR
 MCLEAN, VA 22102**

**VA LTANKS S117622682
 N/A**

**Actual:
 270 ft.
 Focus Map:
 5**

LTANKS:	
Region:	NRO
CEDS Facility Id:	200000879255
Case Status:	Closed
Pollution Complaint #:	20153070
Reported:	10/13/2014
Case Closed Date:	11/07/2014
Program:	RP Lead
Federally Regulated UST (Y/N):	N
Regulated Petroleum UST (1):	N
Excluded UST (1):	N
Deferred UST (1):	N
Partially Deferred UST (1):	N
Exempt 1 UST (2):	N
Exempt 2 Heating Oil UST (2):	Y
Small Heating Oil AST (2):	N
Regulated AST (3):	N
Unregulated AST (3):	N
Other Y/N:	N
Unknown Y/N:	N
Other Description:	Not reported
Heating Oil Category:	NFA

**182
 WNW
 1/4-1/2
 0.432 mi.
 2281 ft.**

**WILLIAMS EDWIN A AND SUSAN J PROPERTY
 7801 KAREN FOREST DR
 MCLEAN, VA 22102**

**VA LTANKS S109122041
 N/A**

**Actual:
 332 ft.
 Focus Map:
 5**

LTANKS:	
Region:	NRO
CEDS Facility Id:	200000848989
Case Status:	Closed
Pollution Complaint #:	20083246
Reported:	04/21/2008
Case Closed Date:	01/22/2010
Program:	RP Lead
Federally Regulated UST (Y/N):	N
Regulated Petroleum UST (1):	N
Excluded UST (1):	N
Deferred UST (1):	N

Map ID
Direction
Distance
Elevation

MAP FINDINGS

Site

Database(s)

EDR ID Number
EPA ID Number

WILLIAMS EDWIN A AND SUSAN J PROPERTY (Continued)

S109122041

Partially Deferred UST (1): N
Exempt 1 UST (2): N
Exempt 2 Heating Oil UST (2): Y
Small Heating Oil AST (2): N
Regulated AST (3): N
Unregulated AST (3): N
Other Y/N: N
Unknown Y/N: N
Other Description: Not reported
Heating Oil Category: Category 3

183
SW
1/4-1/2
0.447 mi.
2359 ft.

KARLOID CORPORATION (PREP)
8380 GREENSBORO DRIVE
FAIRFAX, VA 0

VA LUST **S104406813**
N/A

Actual:
440 ft.
Focus Map:
8

LUST REG NO:
Region: NO
Facility ID: 3900587
Status: Closed
Tank Size: 0
Product: Not reported
Release Date: 04/18/1990
Closed Date: 10/17/1994
Case Type: Article 11
Case Officer: Lewis E. Hilder
Pollution Complaint #: 90-1402
Permit Number: 0
Priority: -

184
SSW
1/4-1/2
0.451 mi.
2379 ft.

SHELL 24593180300
8020 LEESBURG PIKE
VIENNA, VA 22182

VA LUST **S103772609**
VA LTANKS **N/A**

Actual:
493 ft.
Focus Map:
12

LUST REG NO:
Region: NO
Facility ID: 3014298
Status: Open
Tank Size: Not reported
Product: gasoline
Release Date: 06/13/1997
Closed Date: Not reported
Case Type: Article 9
Case Officer: Randy Chapman
Pollution Complaint #: 97-3207
Permit Number: Not reported
Priority: 3

LTANKS:
Region: NRO
CEDS Facility Id: 200000193518
Case Status: Closed
Pollution Complaint #: 19973207

Map ID
Direction
Distance
Elevation

MAP FINDINGS

Site

Database(s)

EDR ID Number
EPA ID Number

SHELL 24593180300 (Continued)

S103772609

Reported: 06/13/1997
Case Closed Date: 02/13/2009
Program: RP Lead
Federally Regulated UST (Y/N): Y
Regulated Petroleum UST (1): Y
Excluded UST (1): N
Deferred UST (1): N
Partially Deferred UST (1): N
Exempt 1 UST (2): N
Exempt 2 Heating Oil UST (2): N
Small Heating Oil AST (2): N
Regulated AST (3): N
Unregulated AST (3): N
Other Y/N: N
Unknown Y/N: N
Other Description: Not reported
Heating Oil Category: Not reported

185
North
1/4-1/2
0.455 mi.
2405 ft.

CLEMENT STEPHEN C AND HOLLY RESIDENCE
1207 MEADOW GREEN LN
MCLEAN, VA 22101

VA LTANKS S114544464
N/A

Actual:
364 ft.
Focus Map:
9

LTANKS:
Region: NRO
CEDS Facility Id: 200000873084
Case Status: Closed
Pollution Complaint #: 20143073
Reported: 10/21/2013
Case Closed Date: 11/12/2013
Program: RP Lead
Federally Regulated UST (Y/N): N
Regulated Petroleum UST (1): N
Excluded UST (1): N
Deferred UST (1): N
Partially Deferred UST (1): N
Exempt 1 UST (2): N
Exempt 2 Heating Oil UST (2): Y
Small Heating Oil AST (2): N
Regulated AST (3): N
Unregulated AST (3): N
Other Y/N: N
Unknown Y/N: N
Other Description: Not reported
Heating Oil Category: NFA

Map ID
Direction
Distance
Elevation

MAP FINDINGS

Site

Database(s)

EDR ID Number
EPA ID Number

AO186 TYCON BUILDING
SSW 8000 TOWERS CRESCENT DRIVE
1/4-1/2 FAIRFAX, VA 22182
0.456 mi.
2409 ft. Site 1 of 2 in cluster AO

VA LUST S103459957
N/A

Actual: LUST REG NO:
493 ft. Region: NO
Focus Map: Facility ID: 3022197
12 **Status:** **Closed**
Tank Size: 1,000
Product: diesel fuel
Release Date: 04/20/1998
Closed Date: 3/10/1999
Case Type: Article 9
Case Officer: Lewis E. Hilder
Pollution Complaint #: 98-3734
Permit Number: Not reported
Priority: Not reported

AO187 TYCON BUILDING
SSW 8000 TOWER CRESCENT DR
1/4-1/2 VIENNA, VA 22180
0.456 mi.
2409 ft. Site 2 of 2 in cluster AO

VA LTANKS S104895824
VA AIRS N/A

Actual: LTANKS:
493 ft. Region: NRO
Focus Map: CEDS Facility Id: 200000077344
12 **Case Status:** **Closed**
Pollution Complaint #: 19983734
Reported: 04/20/1998
Case Closed Date: 03/10/1999
Program: RP Lead
Federally Regulated UST (Y/N): Y
Regulated Petroleum UST (1): Y
Excluded UST (1): N
Deferred UST (1): N
Partially Deferred UST (1): N
Exempt 1 UST (2): N
Exempt 2 Heating Oil UST (2): N
Small Heating Oil AST (2): N
Regulated AST (3): N
Unregulated AST (3): N
Other Y/N: N
Unknown Y/N: N
Other Description: Not reported
Heating Oil Category: Not reported

AIRS:
Region: NRO
Region Number: 73969
Contact First Name: Guy
Contact Last Name: Rolley
Contact Title: Not reported
Contact Phone: 7037617577
Latitude: Not reported
Longitude: Not reported
Lat Deg/Min/Sec Lon Deg/Min/Sec: Not reported

Map ID
Direction
Distance
Elevation

MAP FINDINGS

Site

Database(s)

EDR ID Number
EPA ID Number

TYCON BUILDING (Continued)

S104895824

Mailing Address: Not reported
Mailing City: Not reported
Mailing State: Not reported
Mailing Zip Code: Not reported
Program Type: Chapter 540 - EG
Permit Type: GP
Issued Date: 11/14/2011
Operating Status: Operating
Contact Email: grolle@quad1.com
Owner ID: Not reported
Owner Name: Not reported
Owner Tele: Not reported
Facility Full Name: Tycon Towers I Investment LP
ICIS Federal ID: VA0000005105901098
Currently Active (y/n): Y
Primary Permit Type Desc: General Permit-Emergency Generator
Permit Status: Issued

**188
SW
1/4-1/2
0.475 mi.
2509 ft.**

**CROWN #VA-036
8103 LEESBURG PIKE
FAIRFAX, VA 0**

**VA LUST S105983410
N/A**

**Actual:
483 ft.
Focus Map:
12**

LUST REG NO:
Region: NO
Facility ID: 3001670
Status: **Closed**
Tank Size: 0
Product: Not reported
Release Date: 02/16/1993
Closed Date: 9/13/1995
Case Type: Article 9
Case Officer: James D. Green
Pollution Complaint #: 93-1572
Permit Number: 0
Priority: -

**189
SSW
1/4-1/2
0.488 mi.
2576 ft.**

**EXXON #2-4392
8021 LEESBURG PIKE
FAIRFAX, VA 0**

**VA LUST S103771313
N/A**

**Actual:
487 ft.
Focus Map:
12**

LUST REG NO:
Region: NO
Facility ID: 3009815
Status: **Closed**
Tank Size: 0
Product: Not reported
Release Date: 03/22/1985
Closed Date: 8/5/1994
Case Type: Article 9
Case Officer: Lewis E. Hilder
Pollution Complaint #: 85-0493
Permit Number: 0

Map ID
Direction
Distance
Elevation

MAP FINDINGS

Site

Database(s)

EDR ID Number
EPA ID Number

EXXON #2-4392 (Continued)

S103771313

Priority: -
Region: NO
Facility ID: 3009815
Status: Closed
Tank Size: 0
Product: Not reported
Release Date: 12/19/1991
Closed Date: 7/14/1995
Case Type: Article 9
Case Officer: Lewis E. Hilder
Pollution Complaint #: 92-1786
Permit Number: 0
Priority: -

190 SAIC
SSW 1710 GOODRIDGE ROAD
1/4-1/2 FAIRFAX, VA 0
0.493 mi.
2602 ft.

VA LUST S101005848
N/A

Actual: 508 ft.
Focus Map: 8
LUST REG NO:
Region: NO
Facility ID: 3016368
Status: Closed
Tank Size: 0
Product: Not reported
Release Date: 04/07/1992
Closed Date: 10/26/1994
Case Type: Article 9
Case Officer: Thomas R. Lancaster, P.G.
Pollution Complaint #: 92-1984
Permit Number: 0
Priority: -

191 EXXON 25481
WSW 8200 LEESBURG PIKE
1/4-1/2 TYSONS CORNER, VA 22182
0.500 mi.
2638 ft.

VA LUST S103458426
VA LTANKS N/A

Actual: 501 ft.
Focus Map: 12
LUST REG NO:
Region: NO
Facility ID: 3009817
Status: Closed
Tank Size: 0
Product: Not reported
Release Date: 03/10/1992
Closed Date: 5/18/1998
Case Type: Article 9
Case Officer: Lewis E. Hilder
Pollution Complaint #: 92-1574
Permit Number: 0
Priority: -

Map ID
Direction
Distance
Elevation

MAP FINDINGS

Site

Database(s)

EDR ID Number
EPA ID Number

EXXON 25481 (Continued)

S103458426

LTANKS:

Region: NRO
CEDS Facility Id: 200000199096
Case Status: Closed
Pollution Complaint #: 19921574
Reported: 03/10/1992
Case Closed Date: 05/18/1998
Program: RP Lead
Federally Regulated UST (Y/N): Y
Regulated Petroleum UST (1): Y
Excluded UST (1): N
Deferred UST (1): N
Partially Deferred UST (1): N
Exempt 1 UST (2): N
Exempt 2 Heating Oil UST (2): N
Small Heating Oil AST (2): N
Regulated AST (3): N
Unregulated AST (3): N
Other Y/N: N
Unknown Y/N: N
Other Description: Not reported
Heating Oil Category: Not reported

AP192 **CARDEROCK NSWC**
NNW **9500 MACARTHUR BLVD. CARDEROCK DIVISION**
1/2-1 **BETHESDA, MD**
0.768 mi.
4056 ft. **Site 1 of 5 in cluster AP**

UXO **1018154120**
N/A

Actual: **128 ft.** **UXO:**
DoD Component: Navy
Focus Map: Installation Name: CARDEROCK NSWC
2 Facility Address 2: NAVAL SURFACE WARFARE CENTER
Site ID: UXO 000004
Site Type: Unexploded Munitions and Ordnance Area
Latitude: 38.980000
Longitude: -77.190000

AP193 **CARDEROCK NSWC**
NNW **9500 MACARTHUR BLVD. CARDEROCK DIVISION**
1/2-1 **BETHESDA, MD**
0.768 mi.
4056 ft. **Site 2 of 5 in cluster AP**

UXO **1018154092**
N/A

Actual: **128 ft.** **UXO:**
DoD Component: Navy
Focus Map: Installation Name: CARDEROCK NSWC
2 Facility Address 2: NAVAL SURFACE WARFARE CENTER
Site ID: UXO 000003
Site Type: Unexploded Munitions and Ordnance Area
Latitude: 38.980000
Longitude: -77.190000

MAP FINDINGS

Map ID			EDR ID Number
Direction			EPA ID Number
Distance			
Elevation	Site	Database(s)	

AP194 NNW 1/2-1 0.768 mi. 4056 ft.	CARDEROCK NSWC 9500 MACARTHUR BLVD. CARDEROCK DIVISION BETHESDA, MD Site 3 of 5 in cluster AP	UXO	1018154144 N/A
---	--	------------	---------------------------------

Actual: 128 ft. Focus Map: 2	UXO: DoD Component: Navy Installation Name: CARDEROCK NSWC Facility Address 2: NAVAL SURFACE WARFARE CENTER Site ID: UXO 000005 Site Type: Unexploded Munitions and Ordnance Area Latitude: 38.980000 Longitude: -77.190000	
---	---	--

AP195 NNW 1/2-1 0.768 mi. 4056 ft.	CARDEROCK NSWC 9500 MACARTHUR BLVD. CARDEROCK DIVISION BETHESDA, MD Site 4 of 5 in cluster AP	UXO	1018153992 N/A
---	--	------------	---------------------------------

Actual: 128 ft. Focus Map: 2	UXO: DoD Component: Navy Installation Name: CARDEROCK NSWC Facility Address 2: NAVAL SURFACE WARFARE CENTER Site ID: UXO 000001 Site Type: Unexploded Munitions and Ordnance Area Latitude: 38.980000 Longitude: -77.190000	
---	---	--

AP196 NNW 1/2-1 0.768 mi. 4056 ft.	CARDEROCK NSWC 9500 MACARTHUR BLVD. CARDEROCK DIVISION BETHESDA, MD Site 5 of 5 in cluster AP	UXO	1018154051 N/A
---	--	------------	---------------------------------

Actual: 128 ft. Focus Map: 2	UXO: DoD Component: Navy Installation Name: CARDEROCK NSWC Facility Address 2: NAVAL SURFACE WARFARE CENTER Site ID: UXO 000002 Site Type: Unexploded Munitions and Ordnance Area Latitude: 38.980000 Longitude: -77.190000	
---	---	--

ORPHAN SUMMARY

City	EDR ID	Site Name	Site Address	Zip	Database(s)
BETHESDA	1016957819	MD STATE HIGHWAY ADMIN.-SHA BRIDGE NO. 1510800	I-495 RAMP K OVER I-495X SBR	20817	RCRA-LQG
BETHESDA	1012179858	MARYLAND SHA BRIDGE 1510600	I-495 OVER SEVEN LOCKS RD	20817	RCRA-LQG
BETHESDA	1012233473	MARYLAND SHA BRIDGE 1510600	I-495 OVER SEVEN LOCKS RD	20817	FINDS, ECHO
BETHESDA	1018351624	MD STATE HIGHWAY ADMIN.-SHA BRIDGE NO. 1510800	I-495 RAMP K OVER I-495X SBR	20817	FINDS, ECHO
BETHESDA	S111771079	MARYLAND SHA BRIDGE 1510600	I-495 OVER SEVEN LOCKS RD	20817	PA MANIFEST
CABIN JOHN	1016957632	SHA BRIDGE 1510400	I-495 OVER MACARTHUR BLVD	20818	RCRA-LQG
CABIN JOHN	1016899047	SHA BRIDGE 1510400	I-495 OVER MACARTHUR BLVD	20818	FINDS, ECHO
CABIN JOHN	S118069677	MD STATE HWY ADMINISTRATION BRIDGE 1510400	I-495 OVER MACARTHUR BLVD	20818	PA MANIFEST
FAIRFAX	S104407274	U. S. ARMY MICROWAVE TOWER FACILITY	TYSONS CORNER	22102	VA LUST, VA LTANKS, VA SPILLS
FAIRFAX	S103771805	WEST*PARK MAINTENANCE FACILITY (PREP)	7921A JONES BRANCH DRIVE	22102	VA LUST
FAIRFAX COUNTY	2001577594		I-495		ERNS
FAIRFAX COUNTY	S108426858	AUTO DIESEL LEAK (RIGHT SHOULDER) EXIT 6	INTERSTATE 66 WB EXIT 60 CHAIN BRIDGE		VA SPILLS
FAIRFAX COUNTY	S108926041	I-66 EB RAMP TO I-495 NB	I-66 EB RAMP TO I-495 NB		VA SPILLS
FAIRFAX COUNTY	S108926070	I-495 EXIT 45 (NEAR DULLES TOLL RD)	I-495 EXIT 45 (NEAR DULLES TOLL RD)		VA SPILLS
FAIRFAX COUNTY	S108929620	GEORGETOWN PIKE	GEORGETOWN PIKE AT KIMBERWICKE ROAD		VA SPILLS
FAIRFAX COUNTY	S108994529	I-495 NEAR TELEGRAPH RD & RT 1 INTERCHAN	I-495 NEAR TELEGRAPH RD & RT 1 INTERCHANGE		VA SPILLS
FAIRFAX COUNTY	S109939364	HOT LANE CONSTRUCTION	I-495 & SHREVE RD		VA SPILLS
FAIRFAX COUNTY	S109602088	BELTWAY PROJECT I-495	LITTLE RIVER TURNPIKE @ I-495		VA SPILLS
FAIRFAX COUNTY	S109602148	I-495 / LITTLE RIVER TURNPIKE INTERCHANG	I-495/LITTLE RIVER TURNPIKE INTERCHANGE (NE)		VA SPILLS
FALLS CHURCH	S116675282		IN STREET OUTSIDE 431 LINCOLN AVE		VA SPILLS
MCLEAN	1010337383	MARYLAND STATE HIGHWAY ADMINISTRATION - SHA BRIDGE #1510000	BRIDGE ON I-495	22101	RCRA-LQG
MCLEAN	92110975		7921A JONES BRANCH DR	22102	ERNS
MCLEAN	2015116215		EXIT 19A OFF DULLES TOLL RD		ERNS
MCLEAN	S104407096	FLETCHER ESTATE	8346 LEESBURG PIKE	22102	VA LUST, VA LTANKS
MCLEAN	S105813776	TYSONS CORNER CENTER - PROVIDENCE BAPTIST	8116 INTERNATIONAL DR	22102	VA LTANKS
MCLEAN	S118972245	STINGER WILLIAM J JR AND MARIE H RESIDENCE	1158 A SWINKS MILL RD		VA LTANKS
MCLEAN	S105095297	WEST PARK MAINTENANCE FACILITY	7921A JONES BRANCH DR	22102	VA LTANKS
MCLEAN	U003682211	MCLEAN SHOPPING CENTER	CHAIN BRIDGE RD	22101	VA LTANKS
MCLEAN	U003678493	MAINTENANCE FACILITY	7921A JONES BRANCH DR	22102	VA UST
MCLEAN	U004282349	CAPITAL ONE MCLEAN	1680 CAPITAL ONE DR	22102	VA UST
MCLEAN	A100433377	CAPITAL ONE MCLEAN	1680 CAPITAL ONE DR	22102	VA AST
MCLEAN	S106120332	CHAIN BRIDGE CORNER	CORNER OF CHAIN BRIDGE ROAD AND REDMOND DRIVE	22101	VA INST CONTROL, VA VCP
MCLEAN	9999080809		RT 123 CHAIN BRIDGE RD.		HMIRS
MCLEAN	S117623083	THE MADIERA SCHOOL	8328 GEORGETOWN PILE	22102	VA SPILLS
MCLEAN	S108929578	CIA LANGLEY	DOLLEY MADISON BLVD	22101	VA SPILLS
MCLEAN	S113830286		7800 BLOCK OF GEORGETOWN PIKE		VA SPILLS
MCLEAN	S106130026	I495 SOUTHBOUND	NEAR GEORGETOWN PIKE		VA SPILLS
MCLEAN	S108929915	GIANT FOOD INC	RTE 123 & OLD DOMINION DR		VA SPILLS
MCLEAN	S108929965	MOBY DICK HOUSE OF KABOBS	DOLLY MADISON BLVD. AND OLD DOMINION DR.		VA SPILLS
MCLEAN	S108929598	I-495 INNERLOOP	I-495 NORTH AT EXIT 14 (RTE 193)		VA SPILLS

ORPHAN SUMMARY

City	EDR ID	Site Name	Site Address	Zip	Database(s)
MCLEAN	S106241255	FALLS RUN DEVELOPMENT	OFF GEORGETOWN PIKE		VA SPILLS
MCLEAN	S111029899		5300 GEORGETOWN PIKE		VA SPILLS
MCLEAN	S106129828	CLOVER LEAF DRIVE	AT LEWINSVILLE ROAD		VA SPILLS
MCLEAN	S109602032	SUNOCO	CHAIN BRIDGE RD		VA SPILLS
MCLEAN	S116162923		I-495 AT EXIT 18		VA SPILLS
MCLEAN	S121308546		NEAR 100 CHAIN BRIDGE RD		VA SPILLS
MCLEAN	S118173050		EXIT 19A OFF DULLES TOLL RD		VA SPILLS
MCLEAN	S108327473	GANNETT COMPANY STORM WATER MGMT POND	JONES BRANCH DR.		VA SPILLS
MCLEAN	S106130082	I-495 INNERLOOP	BETWEEN DULLES TOLL RD & RTE 193 INTERCHANGE		VA SPILLS
MCLEAN	1010438380	AMERICAN LEGION BRIDGE	BRIDGE ON I-495	22101	FINDS, ECHO
MCLEAN	S122310134	CAPITAL ONE MCLEAN	1680 CAPITAL ONE DR	22102	VA Financial Assurance
MCLEAN	S118191767	CAPITAL ONE - MCLEAN OFFICE BUILDING	1680 CAPITAL ONE DRIVE	22102	VA TIER 2
MCLEAN	S118192181	FAIRFAX COUNTY PUBLIC SCHOOLS - CHURCHILL ROAD ELEMENTARY	1700 CHURCHILL ROAD	22101	VA TIER 2
TYSONS	S118456704	CAPITAL ONE SERVICES, LLC	1600 CAPITAL ONE DRIVE	22102	VA AIRS
TYSONS CORNER	S120836038		CAPITAL ONE BUILDING/JONES BRANCH DRIVE CONNECTOR PROJECT		VA SPILLS
TYSONS CORNER	S120836050		NEAR SCOTTS RUN CROSSING AND RT 123		VA SPILLS
TYSONS CORNER	S120836110		DOLLEY MADISON BLVD AND SCOTTS CROSSING RD		VA SPILLS
TYSONS CORNER	S106129893	JONES BRANCH DRIVE	JONES BRANCH DRIVE		VA SPILLS
VIENNA	S114544738		AUTO BODY SHOPS ON DOMINION RD NE.		VA SPILLS
VIENNA	S113705070		3033 CHAIN BRIDGE RD		VA SPILLS
VIENNA	S106480431	DRYCLEAN OUTLET	ROUTE 7 AND CHAIN BRIDGE RD	22182	VA DRYCLEANERS

GOVERNMENT RECORDS SEARCHED / DATA CURRENCY TRACKING

To maintain currency of the following federal and state databases, EDR contacts the appropriate governmental agency on a monthly or quarterly basis, as required.

Number of Days to Update: Provides confirmation that EDR is reporting records that have been updated within 90 days from the date the government agency made the information available to the public.

NPL: National Priority List

National Priorities List (Superfund). The NPL is a subset of CERCLIS and identifies over 1,200 sites for priority cleanup under the Superfund Program. NPL sites may encompass relatively large areas. As such, EDR provides polygon coverage for over 1,000 NPL site boundaries produced by EPA's Environmental Photographic Interpretation Center (EPIC) and regional EPA offices.

Date of Government Version: 05/13/2018	Source: EPA
Date Data Arrived at EDR: 05/30/2018	Telephone: N/A
Date Made Active in Reports: 06/22/2018	Last EDR Contact: 07/06/2018
Number of Days to Update: 23	Next Scheduled EDR Contact: 10/15/2018
	Data Release Frequency: Quarterly

NPL Site Boundaries

Sources:

EPA's Environmental Photographic Interpretation Center (EPIC)
Telephone: 202-564-7333

EPA Region 1
Telephone 617-918-1143

EPA Region 3
Telephone 215-814-5418

EPA Region 4
Telephone 404-562-8033

EPA Region 5
Telephone 312-886-6686

EPA Region 10
Telephone 206-553-8665

EPA Region 6
Telephone: 214-655-6659

EPA Region 7
Telephone: 913-551-7247

EPA Region 8
Telephone: 303-312-6774

EPA Region 9
Telephone: 415-947-4246

Proposed NPL: Proposed National Priority List Sites

A site that has been proposed for listing on the National Priorities List through the issuance of a proposed rule in the Federal Register. EPA then accepts public comments on the site, responds to the comments, and places on the NPL those sites that continue to meet the requirements for listing.

Date of Government Version: 05/13/2018	Source: EPA
Date Data Arrived at EDR: 05/30/2018	Telephone: N/A
Date Made Active in Reports: 06/22/2018	Last EDR Contact: 07/06/2018
Number of Days to Update: 23	Next Scheduled EDR Contact: 10/15/2018
	Data Release Frequency: Quarterly

NPL LIENS: Federal Superfund Liens

Federal Superfund Liens. Under the authority granted the USEPA by CERCLA of 1980, the USEPA has the authority to file liens against real property in order to recover remedial action expenditures or when the property owner received notification of potential liability. USEPA compiles a listing of filed notices of Superfund Liens.

Date of Government Version: 10/15/1991	Source: EPA
Date Data Arrived at EDR: 02/02/1994	Telephone: 202-564-4267
Date Made Active in Reports: 03/30/1994	Last EDR Contact: 08/15/2011
Number of Days to Update: 56	Next Scheduled EDR Contact: 11/28/2011
	Data Release Frequency: No Update Planned

GOVERNMENT RECORDS SEARCHED / DATA CURRENCY TRACKING

Delisted NPL: National Priority List Deletions

The National Oil and Hazardous Substances Pollution Contingency Plan (NCP) establishes the criteria that the EPA uses to delete sites from the NPL. In accordance with 40 CFR 300.425.(e), sites may be deleted from the NPL where no further response is appropriate.

Date of Government Version: 05/13/2018	Source: EPA
Date Data Arrived at EDR: 05/30/2018	Telephone: N/A
Date Made Active in Reports: 06/22/2018	Last EDR Contact: 07/06/2018
Number of Days to Update: 23	Next Scheduled EDR Contact: 10/15/2018
	Data Release Frequency: Quarterly

FEDERAL FACILITY: Federal Facility Site Information listing

A listing of National Priority List (NPL) and Base Realignment and Closure (BRAC) sites found in the Comprehensive Environmental Response, Compensation and Liability Information System (CERCLIS) Database where EPA Federal Facilities Restoration and Reuse Office is involved in cleanup activities.

Date of Government Version: 11/07/2016	Source: Environmental Protection Agency
Date Data Arrived at EDR: 01/05/2017	Telephone: 703-603-8704
Date Made Active in Reports: 04/07/2017	Last EDR Contact: 07/06/2018
Number of Days to Update: 92	Next Scheduled EDR Contact: 10/15/2018
	Data Release Frequency: Varies

SEMS: Superfund Enterprise Management System

SEMS (Superfund Enterprise Management System) tracks hazardous waste sites, potentially hazardous waste sites, and remedial activities performed in support of EPA's Superfund Program across the United States. The list was formerly know as CERCLIS, renamed to SEMS by the EPA in 2015. The list contains data on potentially hazardous waste sites that have been reported to the USEPA by states, municipalities, private companies and private persons, pursuant to Section 103 of the Comprehensive Environmental Response, Compensation, and Liability Act (CERCLA). This dataset also contains sites which are either proposed to or on the National Priorities List (NPL) and the sites which are in the screening and assessment phase for possible inclusion on the NPL.

Date of Government Version: 05/18/2018	Source: EPA
Date Data Arrived at EDR: 05/30/2018	Telephone: 800-424-9346
Date Made Active in Reports: 06/22/2018	Last EDR Contact: 07/06/2018
Number of Days to Update: 23	Next Scheduled EDR Contact: 10/29/2018
	Data Release Frequency: Quarterly

SEMS-ARCHIVE: Superfund Enterprise Management System Archive

SEMS-ARCHIVE (Superfund Enterprise Management System Archive) tracks sites that have no further interest under the Federal Superfund Program based on available information. The list was formerly known as the CERCLIS-NFRAP, renamed to SEMS ARCHIVE by the EPA in 2015. EPA may perform a minimal level of assessment work at a site while it is archived if site conditions change and/or new information becomes available. Archived sites have been removed and archived from the inventory of SEMS sites. Archived status indicates that, to the best of EPA's knowledge, assessment at a site has been completed and that EPA has determined no further steps will be taken to list the site on the National Priorities List (NPL), unless information indicates this decision was not appropriate or other considerations require a recommendation for listing at a later time. The decision does not necessarily mean that there is no hazard associated with a given site; it only means that, based upon available information, the location is not judged to be potential NPL site.

Date of Government Version: 05/18/2018	Source: EPA
Date Data Arrived at EDR: 05/30/2018	Telephone: 800-424-9346
Date Made Active in Reports: 06/22/2018	Last EDR Contact: 07/06/2018
Number of Days to Update: 23	Next Scheduled EDR Contact: 10/29/2018
	Data Release Frequency: Quarterly

CORRACTS: Corrective Action Report

CORRACTS identifies hazardous waste handlers with RCRA corrective action activity.

Date of Government Version: 03/01/2018	Source: EPA
Date Data Arrived at EDR: 03/28/2018	Telephone: 800-424-9346
Date Made Active in Reports: 06/22/2018	Last EDR Contact: 06/28/2018
Number of Days to Update: 86	Next Scheduled EDR Contact: 10/08/2018
	Data Release Frequency: Quarterly

GOVERNMENT RECORDS SEARCHED / DATA CURRENCY TRACKING

RCRA-TSDF: RCRA - Treatment, Storage and Disposal

RCRAInfo is EPA's comprehensive information system, providing access to data supporting the Resource Conservation and Recovery Act (RCRA) of 1976 and the Hazardous and Solid Waste Amendments (HSWA) of 1984. The database includes selective information on sites which generate, transport, store, treat and/or dispose of hazardous waste as defined by the Resource Conservation and Recovery Act (RCRA). Transporters are individuals or entities that move hazardous waste from the generator offsite to a facility that can recycle, treat, store, or dispose of the waste. TSDFs treat, store, or dispose of the waste.

Date of Government Version: 03/01/2018	Source: Environmental Protection Agency
Date Data Arrived at EDR: 03/28/2018	Telephone: 800-438-2474
Date Made Active in Reports: 06/22/2018	Last EDR Contact: 06/28/2018
Number of Days to Update: 86	Next Scheduled EDR Contact: 10/08/2018
	Data Release Frequency: Quarterly

RCRA-LQG: RCRA - Large Quantity Generators

RCRAInfo is EPA's comprehensive information system, providing access to data supporting the Resource Conservation and Recovery Act (RCRA) of 1976 and the Hazardous and Solid Waste Amendments (HSWA) of 1984. The database includes selective information on sites which generate, transport, store, treat and/or dispose of hazardous waste as defined by the Resource Conservation and Recovery Act (RCRA). Large quantity generators (LQGs) generate over 1,000 kilograms (kg) of hazardous waste, or over 1 kg of acutely hazardous waste per month.

Date of Government Version: 03/01/2018	Source: Environmental Protection Agency
Date Data Arrived at EDR: 03/28/2018	Telephone: 800-438-2474
Date Made Active in Reports: 06/22/2018	Last EDR Contact: 06/28/2018
Number of Days to Update: 86	Next Scheduled EDR Contact: 10/08/2018
	Data Release Frequency: Quarterly

RCRA-SQG: RCRA - Small Quantity Generators

RCRAInfo is EPA's comprehensive information system, providing access to data supporting the Resource Conservation and Recovery Act (RCRA) of 1976 and the Hazardous and Solid Waste Amendments (HSWA) of 1984. The database includes selective information on sites which generate, transport, store, treat and/or dispose of hazardous waste as defined by the Resource Conservation and Recovery Act (RCRA). Small quantity generators (SQGs) generate between 100 kg and 1,000 kg of hazardous waste per month.

Date of Government Version: 03/01/2018	Source: Environmental Protection Agency
Date Data Arrived at EDR: 03/28/2018	Telephone: 800-438-2474
Date Made Active in Reports: 06/22/2018	Last EDR Contact: 06/28/2018
Number of Days to Update: 86	Next Scheduled EDR Contact: 10/08/2018
	Data Release Frequency: Quarterly

RCRA-CESQG: RCRA - Conditionally Exempt Small Quantity Generators

RCRAInfo is EPA's comprehensive information system, providing access to data supporting the Resource Conservation and Recovery Act (RCRA) of 1976 and the Hazardous and Solid Waste Amendments (HSWA) of 1984. The database includes selective information on sites which generate, transport, store, treat and/or dispose of hazardous waste as defined by the Resource Conservation and Recovery Act (RCRA). Conditionally exempt small quantity generators (CESQGs) generate less than 100 kg of hazardous waste, or less than 1 kg of acutely hazardous waste per month.

Date of Government Version: 03/01/2018	Source: Environmental Protection Agency
Date Data Arrived at EDR: 03/28/2018	Telephone: 800-438-2474
Date Made Active in Reports: 06/22/2018	Last EDR Contact: 06/28/2018
Number of Days to Update: 86	Next Scheduled EDR Contact: 10/08/2018
	Data Release Frequency: Quarterly

LUCIS: Land Use Control Information System

LUCIS contains records of land use control information pertaining to the former Navy Base Realignment and Closure properties.

Date of Government Version: 05/14/2018	Source: Department of the Navy
Date Data Arrived at EDR: 05/18/2018	Telephone: 843-820-7326
Date Made Active in Reports: 07/20/2018	Last EDR Contact: 05/09/2018
Number of Days to Update: 63	Next Scheduled EDR Contact: 08/27/2018
	Data Release Frequency: Varies

GOVERNMENT RECORDS SEARCHED / DATA CURRENCY TRACKING

US ENG CONTROLS: Engineering Controls Sites List

A listing of sites with engineering controls in place. Engineering controls include various forms of caps, building foundations, liners, and treatment methods to create pathway elimination for regulated substances to enter environmental media or effect human health.

Date of Government Version: 02/13/2018	Source: Environmental Protection Agency
Date Data Arrived at EDR: 02/27/2018	Telephone: 703-603-0695
Date Made Active in Reports: 05/11/2018	Last EDR Contact: 05/29/2018
Number of Days to Update: 73	Next Scheduled EDR Contact: 09/10/2018
	Data Release Frequency: Varies

US INST CONTROL: Sites with Institutional Controls

A listing of sites with institutional controls in place. Institutional controls include administrative measures, such as groundwater use restrictions, construction restrictions, property use restrictions, and post remediation care requirements intended to prevent exposure to contaminants remaining on site. Deed restrictions are generally required as part of the institutional controls.

Date of Government Version: 02/13/2018	Source: Environmental Protection Agency
Date Data Arrived at EDR: 02/27/2018	Telephone: 703-603-0695
Date Made Active in Reports: 05/11/2018	Last EDR Contact: 05/29/2018
Number of Days to Update: 73	Next Scheduled EDR Contact: 09/10/2018
	Data Release Frequency: Varies

ERNS: Emergency Response Notification System

Emergency Response Notification System. ERNS records and stores information on reported releases of oil and hazardous substances.

Date of Government Version: 03/19/2018	Source: National Response Center, United States Coast Guard
Date Data Arrived at EDR: 03/27/2018	Telephone: 202-267-2180
Date Made Active in Reports: 06/08/2018	Last EDR Contact: 06/27/2018
Number of Days to Update: 73	Next Scheduled EDR Contact: 10/08/2018
	Data Release Frequency: Quarterly

STANDARD ENVIRONMENTAL RECORDS

State- and tribal - equivalent CERCLIS

VA SHWS: This state does not maintain a SHWS list. See the Federal CERCLIS list and Federal NPL list.

State Hazardous Waste Sites. State hazardous waste site records are the states' equivalent to CERCLIS. These sites may or may not already be listed on the federal CERCLIS list. Priority sites planned for cleanup using state funds (state equivalent of Superfund) are identified along with sites where cleanup will be paid for by potentially responsible parties. Available information varies by state.

Date of Government Version: N/A	Source: Department of Environmental Quality
Date Data Arrived at EDR: N/A	Telephone: 804-698-4236
Date Made Active in Reports: N/A	Last EDR Contact: 06/13/2018
Number of Days to Update: N/A	Next Scheduled EDR Contact: 10/01/2018
	Data Release Frequency: N/A

State and tribal landfill and/or solid waste disposal site lists

VA SWF/LF: Solid Waste Management Facilities

Solid Waste Facilities/Landfill Sites. SWF/LF type records typically contain an inventory of solid waste disposal facilities or landfills in a particular state. Depending on the state, these may be active or inactive facilities or open dumps that failed to meet RCRA Subtitle D Section 4004 criteria for solid waste landfills or disposal sites.

Date of Government Version: 06/04/2018	Source: Department of Environmental Quality
Date Data Arrived at EDR: 06/06/2018	Telephone: 804-698-4238
Date Made Active in Reports: 07/06/2018	Last EDR Contact: 06/04/2018
Number of Days to Update: 30	Next Scheduled EDR Contact: 09/17/2018
	Data Release Frequency: Semi-Annually

GOVERNMENT RECORDS SEARCHED / DATA CURRENCY TRACKING

State and tribal leaking storage tank lists

VA LUST REG NO: Leaking Underground Storage Tank Tracking Database

Leaking underground storage tank site locations. Includes: counties of Arlington, Caroline, Culpeper, Fairfax, Fauquier, King George, Loudoun, Louisa, Madison, Orange, Prince William, Rappahannock, Spotsylvania, Stafford; cities of Alexandria, Fairfax, Falls Church, Fredericksburg, Manassas, Manassas Park.

Date of Government Version: 05/18/2004	Source: Department of Environmental Quality Northern Regional Office
Date Data Arrived at EDR: 05/22/2004	Telephone: 703-583-3800
Date Made Active in Reports: 07/09/2004	Last EDR Contact: 09/06/2011
Number of Days to Update: 48	Next Scheduled EDR Contact: 12/19/2011
	Data Release Frequency: No Update Planned

VA LUST REG SC: Leaking Underground Storage Tanks

Leaking underground storage tank site locations. Includes: counties of Amherst, Appomattox, Buckingham, Campbell, Charlotte, Cumberland, Halifax, Lunenburg, Mecklenburg, Nottoway, Pittsylvania, Prince Deward; cities of Danville, Lynchburg.

Date of Government Version: 09/06/2013	Source: Department of Environmental Quality, South Central Region
Date Data Arrived at EDR: 09/06/2013	Telephone: 434-582-5120
Date Made Active in Reports: 09/17/2013	Last EDR Contact: 08/29/2016
Number of Days to Update: 11	Next Scheduled EDR Contact: 12/12/2016
	Data Release Frequency: Semi-Annually

VA LUST REG SW: Leaking Underground Storage Tank Database

Leaking underground storage tank site locations. Includes: counties of Bland, Buchanan, Carroll, Dickenson, Grayson, Lee, Russell, Scott, Smyth, Tazewell, Washington, Wise, Wythe; cities of Bristol, Galax, Norton.

Date of Government Version: 07/15/2013	Source: Department of Environmental Quality Southwest Regional Office
Date Data Arrived at EDR: 07/18/2013	Telephone: 276-676-4800
Date Made Active in Reports: 09/16/2013	Last EDR Contact: 10/11/2016
Number of Days to Update: 60	Next Scheduled EDR Contact: 01/23/2017
	Data Release Frequency: No Update Planned

VA LUST REG TD: Leaking Underground Storage Tank Sites

Leaking underground storage tank site locations. Includes: counties of Accomack, Isle of Wight, James City, Northampton, Southampton, York; cities of Chesapeake, Franklin, Hampton, Newport News, Norfolk, Poquoson, Portsmouth, Suffolk, Virginia Beach, Williamsburg.

Date of Government Version: 06/30/2013	Source: Department of Environmental Quality Tidewater Regional Office
Date Data Arrived at EDR: 07/05/2013	Telephone: trofoia@deq.vir
Date Made Active in Reports: 09/16/2013	Last EDR Contact: 09/26/2016
Number of Days to Update: 73	Next Scheduled EDR Contact: 01/09/2017
	Data Release Frequency: Quarterly

VA LUST REG VA: Leaking Underground Storage Tank List

Leaking underground storage tank site locations. Includes: counties of Albemarle, Augusta, Bath, Clarke, Fluvanna, Frederick, Greene, Highland, Nelson, Page, Rockbridge, Rockingham, Shenandoah, Warren; cities of Buena Vista, Charlottesville, Harrisonburg, Lexington, Staunton, Waynesboro, Winchester.

Date of Government Version: 12/06/2011	Source: Department of Environmental Quality Valley Regional Office
Date Data Arrived at EDR: 12/08/2011	Telephone: 540-574-7800
Date Made Active in Reports: 01/16/2012	Last EDR Contact: 08/29/2016
Number of Days to Update: 39	Next Scheduled EDR Contact: 12/12/2016
	Data Release Frequency: No Update Planned

VA LUST REG WC: Leaking Underground Storage Tank List

Leaking underground storage tank site locations. Includes: counties of Alleghany, Bedford, Botetourt, Craig, Floyd, Franklin, Giles, Henry, Montgomery, Patrick, Pulaski, Roanoke; cities of Bedford, Clifton Forge, Covington, Martinsville, Radford, Roanoke, Salem.

GOVERNMENT RECORDS SEARCHED / DATA CURRENCY TRACKING

Date of Government Version: 06/04/2015
Date Data Arrived at EDR: 06/05/2015
Date Made Active in Reports: 07/07/2015
Number of Days to Update: 32

Source: Department of Environmental Quality West Central Regional Office
Telephone: 540-562-6700
Last EDR Contact: 08/29/2016
Next Scheduled EDR Contact: 12/12/2016
Data Release Frequency: No Update Planned

VA LUST REG PD: Leaking Underground Storage Tank Sites

Leaking underground storage tank site locations. Includes: counties of Amelia, Brunswick, Charles City, Chesterfield, Dinwiddie, Essex, Gloucester, Goochland, Greensville, Hanover, Henrico, King and Queen, King William, Lancaster, Mathews, Middlesex, New Kent, Northumberland, Powhatan, Prince George, Richmond, Surry, Sussex, Westmoreland; cities of Colonial Heights, Emporia, Hopewell, Petersburg.

Date of Government Version: 12/02/2014
Date Data Arrived at EDR: 12/04/2014
Date Made Active in Reports: 01/16/2015
Number of Days to Update: 43

Source: Department of Environmental Quality Piedmont Regional Office
Telephone: 804-527-5020
Last EDR Contact: 08/29/2016
Next Scheduled EDR Contact: 12/12/2016
Data Release Frequency: Quarterly

INDIAN LUST R9: Leaking Underground Storage Tanks on Indian Land

A listing of leaking underground storage tank locations on Indian Land.

Date of Government Version: 04/13/2018
Date Data Arrived at EDR: 05/18/2018
Date Made Active in Reports: 07/20/2018
Number of Days to Update: 63

Source: EPA Region 1
Telephone: 617-918-1313
Last EDR Contact: 07/27/2018
Next Scheduled EDR Contact: 11/05/2018
Data Release Frequency: Varies

INDIAN LUST R8: Leaking Underground Storage Tanks on Indian Land

A listing of leaking underground storage tank locations on Indian Land.

Date of Government Version: 04/13/2018
Date Data Arrived at EDR: 05/18/2018
Date Made Active in Reports: 07/20/2018
Number of Days to Update: 63

Source: EPA Region 1
Telephone: 617-918-1313
Last EDR Contact: 07/27/2018
Next Scheduled EDR Contact: 11/05/2018
Data Release Frequency: Varies

INDIAN LUST R7: Leaking Underground Storage Tanks on Indian Land

A listing of leaking underground storage tank locations on Indian Land.

Date of Government Version: 04/13/2018
Date Data Arrived at EDR: 05/18/2018
Date Made Active in Reports: 07/20/2018
Number of Days to Update: 63

Source: EPA Region 1
Telephone: 617-918-1313
Last EDR Contact: 07/27/2018
Next Scheduled EDR Contact: 11/05/2018
Data Release Frequency: Varies

INDIAN LUST R6: Leaking Underground Storage Tanks on Indian Land

A listing of leaking underground storage tank locations on Indian Land.

Date of Government Version: 04/13/2018
Date Data Arrived at EDR: 05/18/2018
Date Made Active in Reports: 07/20/2018
Number of Days to Update: 63

Source: EPA Region 1
Telephone: 617-918-1313
Last EDR Contact: 07/27/2018
Next Scheduled EDR Contact: 11/05/2018
Data Release Frequency: Varies

INDIAN LUST R4: Leaking Underground Storage Tanks on Indian Land

A listing of leaking underground storage tank locations on Indian Land.

Date of Government Version: 04/13/2018
Date Data Arrived at EDR: 05/18/2018
Date Made Active in Reports: 07/20/2018
Number of Days to Update: 63

Source: EPA Region 1
Telephone: 617-918-1313
Last EDR Contact: 07/27/2018
Next Scheduled EDR Contact: 11/05/2018
Data Release Frequency: Varies

GOVERNMENT RECORDS SEARCHED / DATA CURRENCY TRACKING

INDIAN LUST R1: Leaking Underground Storage Tanks on Indian Land

A listing of leaking underground storage tank locations on Indian Land.

Date of Government Version: 04/13/2018	Source: EPA Region 1
Date Data Arrived at EDR: 05/18/2018	Telephone: 617-918-1313
Date Made Active in Reports: 07/20/2018	Last EDR Contact: 07/27/2018
Number of Days to Update: 63	Next Scheduled EDR Contact: 11/05/2018
	Data Release Frequency: Varies

INDIAN LUST R5: Leaking Underground Storage Tanks on Indian Land

A listing of leaking underground storage tank locations on Indian Land.

Date of Government Version: 04/13/2018	Source: EPA Region 1
Date Data Arrived at EDR: 05/18/2018	Telephone: 617-918-1313
Date Made Active in Reports: 07/20/2018	Last EDR Contact: 07/27/2018
Number of Days to Update: 63	Next Scheduled EDR Contact: 11/05/2018
	Data Release Frequency: Varies

INDIAN LUST R10: Leaking Underground Storage Tanks on Indian Land

A listing of leaking underground storage tank locations on Indian Land.

Date of Government Version: 04/13/2018	Source: EPA Region 1
Date Data Arrived at EDR: 05/18/2018	Telephone: 617-918-1313
Date Made Active in Reports: 07/20/2018	Last EDR Contact: 07/27/2018
Number of Days to Update: 63	Next Scheduled EDR Contact: 11/05/2018
	Data Release Frequency: Varies

VA LTANKS: Leaking Petroleum Storage Tanks

Includes releases of petroleum from underground storage tanks and aboveground storage tanks.

Date of Government Version: 04/05/2018	Source: Department of Environmental Quality
Date Data Arrived at EDR: 06/07/2018	Telephone: 804-698-4010
Date Made Active in Reports: 07/06/2018	Last EDR Contact: 06/07/2018
Number of Days to Update: 29	Next Scheduled EDR Contact: 09/10/2018
	Data Release Frequency: Quarterly

FEMA UST: Underground Storage Tank Listing

A listing of all FEMA owned underground storage tanks.

Date of Government Version: 05/15/2017	Source: FEMA
Date Data Arrived at EDR: 05/30/2017	Telephone: 202-646-5797
Date Made Active in Reports: 10/13/2017	Last EDR Contact: 07/11/2018
Number of Days to Update: 136	Next Scheduled EDR Contact: 10/22/2018
	Data Release Frequency: Varies

State and tribal registered storage tank lists

VA UST: Registered Petroleum Storage Tanks

Registered Underground Storage Tanks. UST's are regulated under Subtitle I of the Resource Conservation and Recovery Act (RCRA) and must be registered with the state department responsible for administering the UST program. Available information varies by state program.

Date of Government Version: 05/01/2018	Source: Department of Environmental Quality
Date Data Arrived at EDR: 06/07/2018	Telephone: 804-698-4010
Date Made Active in Reports: 07/06/2018	Last EDR Contact: 06/07/2018
Number of Days to Update: 29	Next Scheduled EDR Contact: 09/10/2018
	Data Release Frequency: Quarterly

VA AST: Registered Petroleum Storage Tanks

Registered Aboveground Storage Tanks.

GOVERNMENT RECORDS SEARCHED / DATA CURRENCY TRACKING

Date of Government Version: 05/01/2018
Date Data Arrived at EDR: 06/07/2018
Date Made Active in Reports: 07/06/2018
Number of Days to Update: 29

Source: Department of Environmental Quality
Telephone: 804-698-4010
Last EDR Contact: 06/07/2018
Next Scheduled EDR Contact: 09/10/2018
Data Release Frequency: Quarterly

INDIAN UST R8: Underground Storage Tanks on Indian Land

Date of Government Version: 04/06/2016
Date Data Arrived at EDR: 03/02/2017
Date Made Active in Reports: 04/07/2017
Number of Days to Update: 36

Source: N/A
Telephone: N/A
Last EDR Contact: 07/27/2018
Next Scheduled EDR Contact: 11/05/2018
Data Release Frequency: Varies

INDIAN UST R9: Underground Storage Tanks on Indian Land

Date of Government Version: 04/06/2016
Date Data Arrived at EDR: 03/02/2017
Date Made Active in Reports: 04/07/2017
Number of Days to Update: 36

Source: N/A
Telephone: N/A
Last EDR Contact: 07/27/2018
Next Scheduled EDR Contact: 11/05/2018
Data Release Frequency: Varies

INDIAN UST R10: Underground Storage Tanks on Indian Land

Date of Government Version: 04/06/2016
Date Data Arrived at EDR: 03/02/2017
Date Made Active in Reports: 04/07/2017
Number of Days to Update: 36

Source: N/A
Telephone: N/A
Last EDR Contact: 07/27/2018
Next Scheduled EDR Contact: 11/05/2018
Data Release Frequency: Varies

INDIAN UST R7: Underground Storage Tanks on Indian Land

Date of Government Version: 04/06/2016
Date Data Arrived at EDR: 03/02/2017
Date Made Active in Reports: 04/07/2017
Number of Days to Update: 36

Source: N/A
Telephone: N/A
Last EDR Contact: 07/27/2018
Next Scheduled EDR Contact: 11/05/2018
Data Release Frequency: Varies

INDIAN UST R6: Underground Storage Tanks on Indian Land

Date of Government Version: 04/06/2016
Date Data Arrived at EDR: 03/02/2017
Date Made Active in Reports: 04/07/2017
Number of Days to Update: 36

Source: N/A
Telephone: N/A
Last EDR Contact: 07/27/2018
Next Scheduled EDR Contact: 11/05/2018
Data Release Frequency: Varies

INDIAN UST R5: Underground Storage Tanks on Indian Land

Date of Government Version: 04/06/2016
Date Data Arrived at EDR: 03/02/2017
Date Made Active in Reports: 04/07/2017
Number of Days to Update: 36

Source: N/A
Telephone: N/A
Last EDR Contact: 07/27/2018
Next Scheduled EDR Contact: 11/05/2018
Data Release Frequency: Varies

INDIAN UST R1: Underground Storage Tanks on Indian Land

Date of Government Version: 04/06/2016
Date Data Arrived at EDR: 03/02/2017
Date Made Active in Reports: 04/07/2017
Number of Days to Update: 36

Source: N/A
Telephone: N/A
Last EDR Contact: 07/27/2018
Next Scheduled EDR Contact: 11/05/2018
Data Release Frequency: Varies

GOVERNMENT RECORDS SEARCHED / DATA CURRENCY TRACKING

INDIAN UST R4: Underground Storage Tanks on Indian Land

Date of Government Version: 04/06/2016	Source: N/A
Date Data Arrived at EDR: 03/02/2017	Telephone: N/A
Date Made Active in Reports: 04/07/2017	Last EDR Contact: 07/27/2018
Number of Days to Update: 36	Next Scheduled EDR Contact: 11/05/2018
	Data Release Frequency: Varies

State and tribal institutional control / engineering control registries

VA ENG CONTROLS: Engineering Controls Sites Listing

A listing of sites with Engineering Controls in place. Engineering controls include various forms of caps, building foundations, liners, and treatment methods to create pathway elimination for regulated substances to enter environmental media or effect human health.

Date of Government Version: 03/29/2018	Source: Department of Environmental Quality
Date Data Arrived at EDR: 04/03/2018	Telephone: 804-698-4228
Date Made Active in Reports: 04/11/2018	Last EDR Contact: 06/20/2018
Number of Days to Update: 8	Next Scheduled EDR Contact: 10/08/2018
	Data Release Frequency: Quarterly

VA INST CONTROL: Voluntary Remediation Program Database

Sites included in the Voluntary Remediation Program database that have deed restrictions.

Date of Government Version: 03/29/2018	Source: Department of Environmental Quality
Date Data Arrived at EDR: 04/03/2018	Telephone: 804-698-4228
Date Made Active in Reports: 04/11/2018	Last EDR Contact: 06/20/2018
Number of Days to Update: 8	Next Scheduled EDR Contact: 10/08/2018
	Data Release Frequency: Quarterly

INDIAN VCP R7: Voluntary Cleanup Priority Listing

A listing of voluntary cleanup priority sites located on Indian Land located in Region 7.

Date of Government Version: 03/20/2008	Source: EPA, Region 7
Date Data Arrived at EDR: 04/22/2008	Telephone: 913-551-7365
Date Made Active in Reports: 05/19/2008	Last EDR Contact: 04/20/2009
Number of Days to Update: 27	Next Scheduled EDR Contact: 07/20/2009
	Data Release Frequency: Varies

State and tribal voluntary cleanup sites

VA VRP: Voluntary Remediation Program

The Voluntary Cleanup Program encourages owners of elected contaminated sites to take the initiative and conduct voluntary cleanups that meet state environmental standards.

Date of Government Version: 03/29/2018	Source: Department of Environmental Quality
Date Data Arrived at EDR: 04/03/2018	Telephone: 804-698-4228
Date Made Active in Reports: 04/11/2018	Last EDR Contact: 06/20/2018
Number of Days to Update: 8	Next Scheduled EDR Contact: 10/08/2018
	Data Release Frequency: Quarterly

INDIAN VCP R1: Voluntary Cleanup Priority Listing

A listing of voluntary cleanup priority sites located on Indian Land located in Region 7.

Date of Government Version: 03/20/2008	Source: EPA, Region 7
Date Data Arrived at EDR: 04/22/2008	Telephone: 913-551-7365
Date Made Active in Reports: 05/19/2008	Last EDR Contact: 04/20/2009
Number of Days to Update: 27	Next Scheduled EDR Contact: 07/20/2009
	Data Release Frequency: Varies

State and tribal Brownfields sites

GOVERNMENT RECORDS SEARCHED / DATA CURRENCY TRACKING

VA BROWNFIELDS: Brownfields Site Specific Assessments

To qualify for Brownfields Assessment, the site must meet the Federal definition of a Brownfields and should have contaminant issues that need to be addressed and a redevelopment plan supported by the local government and community. Virginia's Department of Environmental Quality performs brownfields assessments under a cooperative agreement with the U.S. Environmental Protection Agency at no cost to communities, property owners or, prospective purchasers. The assessment is an evaluation of environmental impacts caused by previous site uses similar to a Phase II Environmental Assessment.

Date of Government Version: 04/19/2018	Source: Department of Environmental Quality
Date Data Arrived at EDR: 04/25/2018	Telephone: 804-698-4207
Date Made Active in Reports: 04/30/2018	Last EDR Contact: 07/26/2018
Number of Days to Update: 5	Next Scheduled EDR Contact: 11/05/2018
	Data Release Frequency: Quarterly

US BROWNFIELDS: A Listing of Brownfields Sites

Brownfields are real property, the expansion, redevelopment, or reuse of which may be complicated by the presence or potential presence of a hazardous substance, pollutant, or contaminant. Cleaning up and reinvesting in these properties takes development pressures off of undeveloped, open land, and both improves and protects the environment. Assessment, Cleanup and Redevelopment Exchange System (ACRES) stores information reported by EPA Brownfields grant recipients on brownfields properties assessed or cleaned up with grant funding as well as information on Targeted Brownfields Assessments performed by EPA Regions. A listing of ACRES Brownfield sites is obtained from Cleanups in My Community. Cleanups in My Community provides information on Brownfields properties for which information is reported back to EPA, as well as areas served by Brownfields grant programs.

Date of Government Version: 03/19/2018	Source: Environmental Protection Agency
Date Data Arrived at EDR: 03/21/2018	Telephone: 202-566-2777
Date Made Active in Reports: 06/08/2018	Last EDR Contact: 06/20/2018
Number of Days to Update: 79	Next Scheduled EDR Contact: 10/01/2018
	Data Release Frequency: Semi-Annually

INDIAN ODI: Report on the Status of Open Dumps on Indian Lands

Location of open dumps on Indian land.

Date of Government Version: 12/31/1998	Source: Environmental Protection Agency
Date Data Arrived at EDR: 12/03/2007	Telephone: 703-308-8245
Date Made Active in Reports: 01/24/2008	Last EDR Contact: 07/30/2018
Number of Days to Update: 52	Next Scheduled EDR Contact: 11/12/2018
	Data Release Frequency: Varies

DEBRIS REGION 9: Torres Martinez Reservation Illegal Dump Site Locations

A listing of illegal dump sites location on the Torres Martinez Indian Reservation located in eastern Riverside County and northern Imperial County, California.

Date of Government Version: 01/12/2009	Source: EPA, Region 9
Date Data Arrived at EDR: 05/07/2009	Telephone: 415-947-4219
Date Made Active in Reports: 09/21/2009	Last EDR Contact: 07/17/2018
Number of Days to Update: 137	Next Scheduled EDR Contact: 11/05/2018
	Data Release Frequency: No Update Planned

ODI: Open Dump Inventory

An open dump is defined as a disposal facility that does not comply with one or more of the Part 257 or Part 258 Subtitle D Criteria.

Date of Government Version: 06/30/1985	Source: Environmental Protection Agency
Date Data Arrived at EDR: 08/09/2004	Telephone: 800-424-9346
Date Made Active in Reports: 09/17/2004	Last EDR Contact: 06/09/2004
Number of Days to Update: 39	Next Scheduled EDR Contact: N/A
	Data Release Frequency: No Update Planned

GOVERNMENT RECORDS SEARCHED / DATA CURRENCY TRACKING

IHS OPEN DUMPS: Open Dumps on Indian Land

A listing of all open dumps located on Indian Land in the United States.

Date of Government Version: 04/01/2014	Source: Department of Health & Human Services, Indian Health Service
Date Data Arrived at EDR: 08/06/2014	Telephone: 301-443-1452
Date Made Active in Reports: 01/29/2015	Last EDR Contact: 05/04/2018
Number of Days to Update: 176	Next Scheduled EDR Contact: 08/13/2018
	Data Release Frequency: Varies

US HIST CDL: National Clandestine Laboratory Register

A listing of clandestine drug lab locations that have been removed from the DEAs National Clandestine Laboratory Register.

Date of Government Version: 02/22/2018	Source: Drug Enforcement Administration
Date Data Arrived at EDR: 03/01/2018	Telephone: 202-307-1000
Date Made Active in Reports: 05/11/2018	Last EDR Contact: 05/30/2018
Number of Days to Update: 71	Next Scheduled EDR Contact: 09/10/2018
	Data Release Frequency: No Update Planned

US CDL: Clandestine Drug Labs

A listing of clandestine drug lab locations. The U.S. Department of Justice ("the Department") provides this web site as a public service. It contains addresses of some locations where law enforcement agencies reported they found chemicals or other items that indicated the presence of either clandestine drug laboratories or dumpsites. In most cases, the source of the entries is not the Department, and the Department has not verified the entry and does not guarantee its accuracy. Members of the public must verify the accuracy of all entries by, for example, contacting local law enforcement and local health departments.

Date of Government Version: 02/22/2018	Source: Drug Enforcement Administration
Date Data Arrived at EDR: 03/01/2018	Telephone: 202-307-1000
Date Made Active in Reports: 05/11/2018	Last EDR Contact: 05/30/2018
Number of Days to Update: 71	Next Scheduled EDR Contact: 09/10/2018
	Data Release Frequency: Quarterly

LIENS 2: CERCLA Lien Information

A Federal CERCLA ('Superfund') lien can exist by operation of law at any site or property at which EPA has spent Superfund monies. These monies are spent to investigate and address releases and threatened releases of contamination. CERCLIS provides information as to the identity of these sites and properties.

Date of Government Version: 05/13/2018	Source: Environmental Protection Agency
Date Data Arrived at EDR: 05/30/2018	Telephone: 202-564-6023
Date Made Active in Reports: 06/29/2018	Last EDR Contact: 07/06/2018
Number of Days to Update: 30	Next Scheduled EDR Contact: 11/05/2018
	Data Release Frequency: Semi-Annually

HMIRS: Hazardous Materials Information Reporting System

Hazardous Materials Incident Report System. HMIRS contains hazardous material spill incidents reported to DOT.

Date of Government Version: 03/26/2018	Source: U.S. Department of Transportation
Date Data Arrived at EDR: 03/27/2018	Telephone: 202-366-4555
Date Made Active in Reports: 06/08/2018	Last EDR Contact: 03/27/2018
Number of Days to Update: 73	Next Scheduled EDR Contact: 07/09/2018
	Data Release Frequency: Quarterly

ADDITIONAL ENVIRONMENTAL RECORDS

Records of Emergency Release Reports

VA SPILLS BRL: Prep/Spills Database Listing

A listing of spills locations located in the Blue Ridge Regional area, Lynchburg.

GOVERNMENT RECORDS SEARCHED / DATA CURRENCY TRACKING

Date of Government Version: 09/18/2009
Date Data Arrived at EDR: 09/18/2009
Date Made Active in Reports: 10/06/2009
Number of Days to Update: 18

Source: DEQ, Blue Ridge Regional Office
Telephone: 434-582-6218
Last EDR Contact: 11/28/2011
Next Scheduled EDR Contact: 03/12/2012
Data Release Frequency: Varies

VA SPILLS: Prep/Spills Database Listing

The Department of Environmental Quality's POLLUTION RESPONSE PROGRAM, known as PREP, provides for responses to air, water, and waste pollution incidents in order to protect human health and the environment. PREP staff often work to assist local emergency responders, other state agencies, federal agencies, and responsible parties, as may be needed, to manage pollution incidents. Oil spills, fish kills, and hazardous materials spills are examples of incidents that may involve the DEQ's PREP Program.

Date of Government Version: 05/01/2018
Date Data Arrived at EDR: 06/07/2018
Date Made Active in Reports: 07/06/2018
Number of Days to Update: 29

Source: Department of Environmental Quality
Telephone: 804-698-4287
Last EDR Contact: 06/07/2018
Next Scheduled EDR Contact: 09/10/2018
Data Release Frequency: Quarterly

VA SPILLS WC: Prep Database

The Department of Environmental Quality's POLLUTION RESPONSE PROGRAM, known as PREP, provides for responses to air, water, and waste pollution incidents in order to protect human health and the environment.

Date of Government Version: 09/21/2009
Date Data Arrived at EDR: 09/29/2009
Date Made Active in Reports: 10/30/2009
Number of Days to Update: 31

Source: Department of Environmental Quality, West Central Region
Telephone: 540-562-6700
Last EDR Contact: 09/06/2011
Next Scheduled EDR Contact: 12/19/2011
Data Release Frequency: No Update Planned

VA SPILLS VA: PREP Database

The Department of Environmental Quality's POLLUTION RESPONSE PROGRAM, known as PREP, provides for responses to air, water, and waste pollution incidents in order to protect human health and the environment.

Date of Government Version: 08/08/2012
Date Data Arrived at EDR: 08/09/2012
Date Made Active in Reports: 10/05/2012
Number of Days to Update: 57

Source: Department of Environmental Quality, Valley Regional Office
Telephone: 540-574-7800
Last EDR Contact: 05/06/2013
Next Scheduled EDR Contact: 08/19/2013
Data Release Frequency: Quarterly

VA SPILLS TD: PREP Database

The Department of Environmental Quality's POLLUTION RESPONSE PROGRAM, known as PREP, provides for responses to air, water, and waste pollution incidents in order to protect human health and the environment.

Date of Government Version: 09/17/2009
Date Data Arrived at EDR: 09/23/2009
Date Made Active in Reports: 10/06/2009
Number of Days to Update: 13

Source: Department of Environmental Quality, Tidewater Region
Telephone: trofoia@deq.vir
Last EDR Contact: 09/06/2011
Next Scheduled EDR Contact: 12/19/2011
Data Release Frequency: Quarterly

VA SPILLS SW: Reportable Spills

The Department of Environmental Quality's POLLUTION RESPONSE PROGRAM, known as PREP, provides for responses to air, water, and waste pollution incidents in order to protect human health and the environment.

Date of Government Version: 01/21/2010
Date Data Arrived at EDR: 01/22/2010
Date Made Active in Reports: 02/16/2010
Number of Days to Update: 25

Source: Department of Environmental Quality, Southwest Region
Telephone: 276-676-4839
Last EDR Contact: 07/13/2012
Next Scheduled EDR Contact: 10/29/2012
Data Release Frequency: No Update Planned

GOVERNMENT RECORDS SEARCHED / DATA CURRENCY TRACKING

VA SPILLS PD: PREP Database

The Department of Environmental Quality's POLLUTION RESPONSE PROGRAM, known as PREP, provides for responses to air, water, and waste pollution incidents in order to protect human health and the environment.

Date of Government Version: 10/20/2009	Source: Department of Environmental Quality, Piedmont Region
Date Data Arrived at EDR: 10/29/2009	Telephone: 804-527-5020
Date Made Active in Reports: 12/03/2009	Last EDR Contact: 02/06/2012
Number of Days to Update: 35	Next Scheduled EDR Contact: 05/21/2012
	Data Release Frequency: Quarterly

VA SPILLS NO: PREP Database

The Department of Environmental Quality's POLLUTION RESPONSE PROGRAM, known as PREP, provides for responses to air, water, and waste pollution incidents in order to protect human health and the environment.

Date of Government Version: 09/23/2009	Source: Department of Environmental Quality, Northern Region
Date Data Arrived at EDR: 09/29/2009	Telephone: 703-583-3864
Date Made Active in Reports: 10/30/2009	Last EDR Contact: 09/06/2011
Number of Days to Update: 31	Next Scheduled EDR Contact: 12/19/2011
	Data Release Frequency: No Update Planned

VA SPILLS PC: Pollution Complaint Database

Pollution Complaints Database. The pollution reports contained in the PC database include the initial release reporting of Leaking Underground Storage Tanks and all other releases of petroleum to the environment as well as releases to state waters. The database is current through 12/1/93. Since that time, all spill and pollution reporting information has been collected and tracked through the DEQ regional offices.

Date of Government Version: 06/01/1996	Source: Department of Environmental Quality
Date Data Arrived at EDR: 10/22/1996	Telephone: 804-698-4287
Date Made Active in Reports: 11/21/1996	Last EDR Contact: 03/08/2010
Number of Days to Update: 30	Next Scheduled EDR Contact: 06/21/2010
	Data Release Frequency: No Update Planned

VA SPILLS 90: SPILLS90 data from FirstSearch

Spills 90 includes those spill and release records available exclusively from FirstSearch databases. Typically, they may include chemical, oil and/or hazardous substance spills recorded after 1990. Duplicate records that are already included in EDR incident and release records are not included in Spills 90.

Date of Government Version: 09/01/2012	Source: FirstSearch
Date Data Arrived at EDR: 01/03/2013	Telephone: N/A
Date Made Active in Reports: 02/15/2013	Last EDR Contact: 01/03/2013
Number of Days to Update: 43	Next Scheduled EDR Contact: N/A
	Data Release Frequency: No Update Planned

RCRA NonGen / NLR: RCRA - Non Generators / No Longer Regulated

RCRAInfo is EPA's comprehensive information system, providing access to data supporting the Resource Conservation and Recovery Act (RCRA) of 1976 and the Hazardous and Solid Waste Amendments (HSWA) of 1984. The database includes selective information on sites which generate, transport, store, treat and/or dispose of hazardous waste as defined by the Resource Conservation and Recovery Act (RCRA). Non-Generators do not presently generate hazardous waste.

Date of Government Version: 03/01/2018	Source: Environmental Protection Agency
Date Data Arrived at EDR: 03/28/2018	Telephone: 800-438-2474
Date Made Active in Reports: 06/22/2018	Last EDR Contact: 06/28/2018
Number of Days to Update: 86	Next Scheduled EDR Contact: 10/08/2018
	Data Release Frequency: Quarterly

FUDS: Formerly Used Defense Sites

The listing includes locations of Formerly Used Defense Sites properties where the US Army Corps of Engineers is actively working or will take necessary cleanup actions.

GOVERNMENT RECORDS SEARCHED / DATA CURRENCY TRACKING

Date of Government Version: 01/31/2015
Date Data Arrived at EDR: 07/08/2015
Date Made Active in Reports: 10/13/2015
Number of Days to Update: 97

Source: U.S. Army Corps of Engineers
Telephone: 202-528-4285
Last EDR Contact: 05/25/2018
Next Scheduled EDR Contact: 09/03/2018
Data Release Frequency: Varies

DOD: Department of Defense Sites

This data set consists of federally owned or administered lands, administered by the Department of Defense, that have any area equal to or greater than 640 acres of the United States, Puerto Rico, and the U.S. Virgin Islands.

Date of Government Version: 12/31/2005
Date Data Arrived at EDR: 11/10/2006
Date Made Active in Reports: 01/11/2007
Number of Days to Update: 62

Source: USGS
Telephone: 888-275-8747
Last EDR Contact: 07/11/2018
Next Scheduled EDR Contact: 10/22/2018
Data Release Frequency: Semi-Annually

FEDLAND: Federal and Indian Lands

Federally and Indian administrated lands of the United States. Lands included are administrated by: Army Corps of Engineers, Bureau of Reclamation, National Wild and Scenic River, National Wildlife Refuge, Public Domain Land, Wilderness, Wilderness Study Area, Wildlife Management Area, Bureau of Indian Affairs, Bureau of Land Management, Department of Justice, Forest Service, Fish and Wildlife Service, National Park Service.

Date of Government Version: 12/31/2005
Date Data Arrived at EDR: 02/06/2006
Date Made Active in Reports: 01/11/2007
Number of Days to Update: 339

Source: U.S. Geological Survey
Telephone: 888-275-8747
Last EDR Contact: 07/13/2018
Next Scheduled EDR Contact: 10/22/2018
Data Release Frequency: N/A

SCRD DRYCLEANERS: State Coalition for Remediation of Drycleaners Listing

The State Coalition for Remediation of Drycleaners was established in 1998, with support from the U.S. EPA Office of Superfund Remediation and Technology Innovation. It is comprised of representatives of states with established drycleaner remediation programs. Currently the member states are Alabama, Connecticut, Florida, Illinois, Kansas, Minnesota, Missouri, North Carolina, Oregon, South Carolina, Tennessee, Texas, and Wisconsin.

Date of Government Version: 01/01/2017
Date Data Arrived at EDR: 02/03/2017
Date Made Active in Reports: 04/07/2017
Number of Days to Update: 63

Source: Environmental Protection Agency
Telephone: 615-532-8599
Last EDR Contact: 05/15/2018
Next Scheduled EDR Contact: 08/27/2018
Data Release Frequency: Varies

US FIN ASSUR: Financial Assurance Information

All owners and operators of facilities that treat, store, or dispose of hazardous waste are required to provide proof that they will have sufficient funds to pay for the clean up, closure, and post-closure care of their facilities.

Date of Government Version: 03/01/2018
Date Data Arrived at EDR: 03/27/2018
Date Made Active in Reports: 06/22/2018
Number of Days to Update: 87

Source: Environmental Protection Agency
Telephone: 202-566-1917
Last EDR Contact: 06/27/2018
Next Scheduled EDR Contact: 10/08/2018
Data Release Frequency: Quarterly

EPA WATCH LIST: EPA WATCH LIST

EPA maintains a "Watch List" to facilitate dialogue between EPA, state and local environmental agencies on enforcement matters relating to facilities with alleged violations identified as either significant or high priority. Being on the Watch List does not mean that the facility has actually violated the law only that an investigation by EPA or a state or local environmental agency has led those organizations to allege that an unproven violation has in fact occurred. Being on the Watch List does not represent a higher level of concern regarding the alleged violations that were detected, but instead indicates cases requiring additional dialogue between EPA, state and local agencies - primarily because of the length of time the alleged violation has gone unaddressed or unresolved.

GOVERNMENT RECORDS SEARCHED / DATA CURRENCY TRACKING

Date of Government Version: 08/30/2013
Date Data Arrived at EDR: 03/21/2014
Date Made Active in Reports: 06/17/2014
Number of Days to Update: 88

Source: Environmental Protection Agency
Telephone: 617-520-3000
Last EDR Contact: 05/07/2018
Next Scheduled EDR Contact: 08/20/2018
Data Release Frequency: Quarterly

2020 COR ACTION: 2020 Corrective Action Program List

The EPA has set ambitious goals for the RCRA Corrective Action program by creating the 2020 Corrective Action Universe. This RCRA cleanup baseline includes facilities expected to need corrective action. The 2020 universe contains a wide variety of sites. Some properties are heavily contaminated while others were contaminated but have since been cleaned up. Still others have not been fully investigated yet, and may require little or no remediation. Inclusion in the 2020 Universe does not necessarily imply failure on the part of a facility to meet its RCRA obligations.

Date of Government Version: 09/30/2017
Date Data Arrived at EDR: 05/08/2018
Date Made Active in Reports: 07/20/2018
Number of Days to Update: 73

Source: Environmental Protection Agency
Telephone: 703-308-4044
Last EDR Contact: 05/08/2018
Next Scheduled EDR Contact: 08/20/2018
Data Release Frequency: Varies

TSCA: Toxic Substances Control Act

Toxic Substances Control Act. TSCA identifies manufacturers and importers of chemical substances included on the TSCA Chemical Substance Inventory list. It includes data on the production volume of these substances by plant site.

Date of Government Version: 12/31/2016
Date Data Arrived at EDR: 06/21/2017
Date Made Active in Reports: 01/05/2018
Number of Days to Update: 198

Source: EPA
Telephone: 202-260-5521
Last EDR Contact: 06/22/2018
Next Scheduled EDR Contact: 10/01/2018
Data Release Frequency: Every 4 Years

TRIS: Toxic Chemical Release Inventory System

Toxic Release Inventory System. TRIS identifies facilities which release toxic chemicals to the air, water and land in reportable quantities under SARA Title III Section 313.

Date of Government Version: 12/31/2016
Date Data Arrived at EDR: 01/10/2018
Date Made Active in Reports: 01/12/2018
Number of Days to Update: 2

Source: EPA
Telephone: 202-566-0250
Last EDR Contact: 05/25/2018
Next Scheduled EDR Contact: 09/03/2018
Data Release Frequency: Annually

SSTS: Section 7 Tracking Systems

Section 7 of the Federal Insecticide, Fungicide and Rodenticide Act, as amended (92 Stat. 829) requires all registered pesticide-producing establishments to submit a report to the Environmental Protection Agency by March 1st each year. Each establishment must report the types and amounts of pesticides, active ingredients and devices being produced, and those having been produced and sold or distributed in the past year.

Date of Government Version: 12/31/2009
Date Data Arrived at EDR: 12/10/2010
Date Made Active in Reports: 02/25/2011
Number of Days to Update: 77

Source: EPA
Telephone: 202-564-4203
Last EDR Contact: 07/27/2018
Next Scheduled EDR Contact: 11/05/2018
Data Release Frequency: Annually

ROD: Records Of Decision

Record of Decision. ROD documents mandate a permanent remedy at an NPL (Superfund) site containing technical and health information to aid in the cleanup.

Date of Government Version: 05/13/2018
Date Data Arrived at EDR: 05/30/2018
Date Made Active in Reports: 06/29/2018
Number of Days to Update: 30

Source: EPA
Telephone: 703-416-0223
Last EDR Contact: 07/06/2018
Next Scheduled EDR Contact: 10/15/2018
Data Release Frequency: Annually

GOVERNMENT RECORDS SEARCHED / DATA CURRENCY TRACKING

RMP: Risk Management Plans

When Congress passed the Clean Air Act Amendments of 1990, it required EPA to publish regulations and guidance for chemical accident prevention at facilities using extremely hazardous substances. The Risk Management Program Rule (RMP Rule) was written to implement Section 112(r) of these amendments. The rule, which built upon existing industry codes and standards, requires companies of all sizes that use certain flammable and toxic substances to develop a Risk Management Program, which includes a(n): Hazard assessment that details the potential effects of an accidental release, an accident history of the last five years, and an evaluation of worst-case and alternative accidental releases; Prevention program that includes safety precautions and maintenance, monitoring, and employee training measures; and Emergency response program that spells out emergency health care, employee training measures and procedures for informing the public and response agencies (e.g the fire department) should an accident occur.

Date of Government Version: 11/02/2017	Source: Environmental Protection Agency
Date Data Arrived at EDR: 11/17/2017	Telephone: 202-564-8600
Date Made Active in Reports: 12/08/2017	Last EDR Contact: 07/20/2018
Number of Days to Update: 21	Next Scheduled EDR Contact: 11/05/2018
	Data Release Frequency: Varies

RAATS: RCRA Administrative Action Tracking System

RCRA Administration Action Tracking System. RAATS contains records based on enforcement actions issued under RCRA pertaining to major violators and includes administrative and civil actions brought by the EPA. For administration actions after September 30, 1995, data entry in the RAATS database was discontinued. EPA will retain a copy of the database for historical records. It was necessary to terminate RAATS because a decrease in agency resources made it impossible to continue to update the information contained in the database.

Date of Government Version: 04/17/1995	Source: EPA
Date Data Arrived at EDR: 07/03/1995	Telephone: 202-564-4104
Date Made Active in Reports: 08/07/1995	Last EDR Contact: 06/02/2008
Number of Days to Update: 35	Next Scheduled EDR Contact: 09/01/2008
	Data Release Frequency: No Update Planned

PRP: Potentially Responsible Parties

A listing of verified Potentially Responsible Parties

Date of Government Version: 10/25/2013	Source: EPA
Date Data Arrived at EDR: 10/17/2014	Telephone: 202-564-6023
Date Made Active in Reports: 10/20/2014	Last EDR Contact: 07/06/2018
Number of Days to Update: 3	Next Scheduled EDR Contact: 08/20/2018
	Data Release Frequency: Quarterly

PADS: PCB Activity Database System

PCB Activity Database. PADS Identifies generators, transporters, commercial storers and/or brokers and disposers of PCB's who are required to notify the EPA of such activities.

Date of Government Version: 06/01/2017	Source: EPA
Date Data Arrived at EDR: 06/09/2017	Telephone: 202-566-0500
Date Made Active in Reports: 10/13/2017	Last EDR Contact: 07/13/2018
Number of Days to Update: 126	Next Scheduled EDR Contact: 10/22/2018
	Data Release Frequency: Annually

ICIS: Integrated Compliance Information System

The Integrated Compliance Information System (ICIS) supports the information needs of the national enforcement and compliance program as well as the unique needs of the National Pollutant Discharge Elimination System (NPDES) program.

Date of Government Version: 11/18/2016	Source: Environmental Protection Agency
Date Data Arrived at EDR: 11/23/2016	Telephone: 202-564-2501
Date Made Active in Reports: 02/10/2017	Last EDR Contact: 07/09/2018
Number of Days to Update: 79	Next Scheduled EDR Contact: 10/22/2018
	Data Release Frequency: Quarterly

GOVERNMENT RECORDS SEARCHED / DATA CURRENCY TRACKING

FTTS: FIFRA/ TSCA Tracking System - FIFRA (Federal Insecticide, Fungicide, & Rodenticide Act)/TSCA (Toxic Substances Control Act)
FTTS tracks administrative cases and pesticide enforcement actions and compliance activities related to FIFRA, TSCA and EPCRA (Emergency Planning and Community Right-to-Know Act). To maintain currency, EDR contacts the Agency on a quarterly basis.

Date of Government Version: 04/09/2009	Source: EPA/Office of Prevention, Pesticides and Toxic Substances
Date Data Arrived at EDR: 04/16/2009	Telephone: 202-566-1667
Date Made Active in Reports: 05/11/2009	Last EDR Contact: 08/18/2017
Number of Days to Update: 25	Next Scheduled EDR Contact: 12/04/2017
	Data Release Frequency: Quarterly

FTTS INSP: FIFRA/ TSCA Tracking System - FIFRA (Federal Insecticide, Fungicide, & Rodenticide Act)/TSCA (Toxic Substances Control Act)
FTTS tracks administrative cases and pesticide enforcement actions and compliance activities related to FIFRA, TSCA and EPCRA (Emergency Planning and Community Right-to-Know Act). To maintain currency, EDR contacts the Agency on a quarterly basis.

Date of Government Version: 04/09/2009	Source: EPA/Office of Prevention, Pesticides and Toxic Substances
Date Data Arrived at EDR: 04/16/2009	Telephone: 202-566-1667
Date Made Active in Reports: 05/11/2009	Last EDR Contact: 08/18/2017
Number of Days to Update: 25	Next Scheduled EDR Contact: 12/04/2017
	Data Release Frequency: Quarterly

MLTS: Material Licensing Tracking System

MLTS is maintained by the Nuclear Regulatory Commission and contains a list of approximately 8,100 sites which possess or use radioactive materials and which are subject to NRC licensing requirements. To maintain currency, EDR contacts the Agency on a quarterly basis.

Date of Government Version: 08/30/2016	Source: Nuclear Regulatory Commission
Date Data Arrived at EDR: 09/08/2016	Telephone: 301-415-7169
Date Made Active in Reports: 10/21/2016	Last EDR Contact: 07/23/2018
Number of Days to Update: 43	Next Scheduled EDR Contact: 11/05/2018
	Data Release Frequency: Quarterly

COAL ASH DOE: Steam-Electric Plant Operation Data

A listing of power plants that store ash in surface ponds.

Date of Government Version: 12/31/2005	Source: Department of Energy
Date Data Arrived at EDR: 08/07/2009	Telephone: 202-586-8719
Date Made Active in Reports: 10/22/2009	Last EDR Contact: 06/07/2018
Number of Days to Update: 76	Next Scheduled EDR Contact: 09/17/2018
	Data Release Frequency: Varies

COAL ASH EPA: Coal Combustion Residues Surface Impoundments List

A listing of coal combustion residues surface impoundments with high hazard potential ratings.

Date of Government Version: 07/01/2014	Source: Environmental Protection Agency
Date Data Arrived at EDR: 09/10/2014	Telephone: N/A
Date Made Active in Reports: 10/20/2014	Last EDR Contact: 06/04/2018
Number of Days to Update: 40	Next Scheduled EDR Contact: 09/17/2018
	Data Release Frequency: Varies

PCB TRANSFORMER: PCB Transformer Registration Database

The database of PCB transformer registrations that includes all PCB registration submittals.

Date of Government Version: 05/24/2017	Source: Environmental Protection Agency
Date Data Arrived at EDR: 11/30/2017	Telephone: 202-566-0517
Date Made Active in Reports: 12/15/2017	Last EDR Contact: 07/27/2018
Number of Days to Update: 15	Next Scheduled EDR Contact: 11/05/2018
	Data Release Frequency: Varies

GOVERNMENT RECORDS SEARCHED / DATA CURRENCY TRACKING

RADINFO: Radiation Information Database

The Radiation Information Database (RADINFO) contains information about facilities that are regulated by U.S. Environmental Protection Agency (EPA) regulations for radiation and radioactivity.

Date of Government Version: 04/03/2018	Source: Environmental Protection Agency
Date Data Arrived at EDR: 04/05/2018	Telephone: 202-343-9775
Date Made Active in Reports: 06/29/2018	Last EDR Contact: 07/05/2018
Number of Days to Update: 85	Next Scheduled EDR Contact: 10/15/2018
	Data Release Frequency: Quarterly

HIST FTTS: FIFRA/TSCA Tracking System Inspection & Enforcement Case Listing

A complete inspection and enforcement case listing from the FIFRA/TSCA Tracking System (FTTS) for all ten EPA regions. The information was obtained from the National Compliance Database (NCDB). NCDB supports the implementation of FIFRA (Federal Insecticide, Fungicide, and Rodenticide Act) and TSCA (Toxic Substances Control Act). Some EPA regions are now closing out records. Because of that, and the fact that some EPA regions are not providing EPA Headquarters with updated records, it was decided to create a HIST FTTS database. It included records that may not be included in the newer FTTS database updates. This database is no longer updated.

Date of Government Version: 10/19/2006	Source: Environmental Protection Agency
Date Data Arrived at EDR: 03/01/2007	Telephone: 202-564-2501
Date Made Active in Reports: 04/10/2007	Last EDR Contact: 12/17/2008
Number of Days to Update: 40	Next Scheduled EDR Contact: 03/17/2008
	Data Release Frequency: No Update Planned

HIST FTTS INSP: FIFRA/TSCA Tracking System Inspection & Enforcement Case Listing

A complete inspection and enforcement case listing from the FIFRA/TSCA Tracking System (FTTS) for all ten EPA regions. The information was obtained from the National Compliance Database (NCDB). NCDB supports the implementation of FIFRA (Federal Insecticide, Fungicide, and Rodenticide Act) and TSCA (Toxic Substances Control Act). Some EPA regions are now closing out records. Because of that, and the fact that some EPA regions are not providing EPA Headquarters with updated records, it was decided to create a HIST FTTS database. It included records that may not be included in the newer FTTS database updates. This database is no longer updated.

Date of Government Version: 10/19/2006	Source: Environmental Protection Agency
Date Data Arrived at EDR: 03/01/2007	Telephone: 202-564-2501
Date Made Active in Reports: 04/10/2007	Last EDR Contact: 12/17/2008
Number of Days to Update: 40	Next Scheduled EDR Contact: 03/17/2008
	Data Release Frequency: No Update Planned

DOT OPS: Incident and Accident Data

Department of Transportation, Office of Pipeline Safety Incident and Accident data.

Date of Government Version: 07/31/2012	Source: Department of Transportation, Office of Pipeline Safety
Date Data Arrived at EDR: 08/07/2012	Telephone: 202-366-4595
Date Made Active in Reports: 09/18/2012	Last EDR Contact: 05/03/2018
Number of Days to Update: 42	Next Scheduled EDR Contact: 08/13/2018
	Data Release Frequency: Varies

CONSENT: Superfund (CERCLA) Consent Decrees

Major legal settlements that establish responsibility and standards for cleanup at NPL (Superfund) sites. Released periodically by United States District Courts after settlement by parties to litigation matters.

Date of Government Version: 03/31/2018	Source: Department of Justice, Consent Decree Library
Date Data Arrived at EDR: 04/16/2018	Telephone: Varies
Date Made Active in Reports: 06/29/2018	Last EDR Contact: 07/09/2018
Number of Days to Update: 74	Next Scheduled EDR Contact: 10/01/2018
	Data Release Frequency: Varies

BRS: Biennial Reporting System

The Biennial Reporting System is a national system administered by the EPA that collects data on the generation and management of hazardous waste. BRS captures detailed data from two groups: Large Quantity Generators (LQG) and Treatment, Storage, and Disposal Facilities.

GOVERNMENT RECORDS SEARCHED / DATA CURRENCY TRACKING

Date of Government Version: 12/31/2015
Date Data Arrived at EDR: 02/22/2017
Date Made Active in Reports: 09/28/2017
Number of Days to Update: 218

Source: EPA/NTIS
Telephone: 800-424-9346
Last EDR Contact: 06/28/2018
Next Scheduled EDR Contact: 09/03/2018
Data Release Frequency: Biennially

INDIAN RESERV: Indian Reservations

This map layer portrays Indian administered lands of the United States that have any area equal to or greater than 640 acres.

Date of Government Version: 12/31/2014
Date Data Arrived at EDR: 07/14/2015
Date Made Active in Reports: 01/10/2017
Number of Days to Update: 546

Source: USGS
Telephone: 202-208-3710
Last EDR Contact: 07/11/2018
Next Scheduled EDR Contact: 10/22/2018
Data Release Frequency: Semi-Annually

FUSRAP: Formerly Utilized Sites Remedial Action Program

DOE established the Formerly Utilized Sites Remedial Action Program (FUSRAP) in 1974 to remediate sites where radioactive contamination remained from Manhattan Project and early U.S. Atomic Energy Commission (AEC) operations.

Date of Government Version: 12/23/2016
Date Data Arrived at EDR: 12/27/2016
Date Made Active in Reports: 02/17/2017
Number of Days to Update: 52

Source: Department of Energy
Telephone: 202-586-3559
Last EDR Contact: 05/07/2018
Next Scheduled EDR Contact: 08/20/2018
Data Release Frequency: Varies

UMTRA: Uranium Mill Tailings Sites

Uranium ore was mined by private companies for federal government use in national defense programs. When the mills shut down, large piles of the sand-like material (mill tailings) remain after uranium has been extracted from the ore. Levels of human exposure to radioactive materials from the piles are low; however, in some cases tailings were used as construction materials before the potential health hazards of the tailings were recognized.

Date of Government Version: 06/23/2017
Date Data Arrived at EDR: 10/11/2017
Date Made Active in Reports: 11/03/2017
Number of Days to Update: 23

Source: Department of Energy
Telephone: 505-845-0011
Last EDR Contact: 05/18/2018
Next Scheduled EDR Contact: 09/03/2018
Data Release Frequency: Varies

LEAD SMELTER 1: Lead Smelter Sites

A list of several hundred sites in the U.S. where secondary lead smelting was done from 1931 and 1964. These sites may pose a threat to public health through ingestion or inhalation of contaminated soil or dust

Date of Government Version: 04/05/2001
Date Data Arrived at EDR: 10/27/2010
Date Made Active in Reports: 12/02/2010
Number of Days to Update: 36

Source: American Journal of Public Health
Telephone: 703-305-6451
Last EDR Contact: 12/02/2009
Next Scheduled EDR Contact: N/A
Data Release Frequency: No Update Planned

LEAD SMELTER 2: Lead Smelter Sites

A list of several hundred sites in the U.S. where secondary lead smelting was done from 1931 and 1964. These sites may pose a threat to public health through ingestion or inhalation of contaminated soil or dust

Date of Government Version: 04/05/2001
Date Data Arrived at EDR: 10/27/2010
Date Made Active in Reports: 12/02/2010
Number of Days to Update: 36

Source: American Journal of Public Health
Telephone: 703-305-6451
Last EDR Contact: 12/02/2009
Next Scheduled EDR Contact: N/A
Data Release Frequency: No Update Planned

US AIRS (AFS): Aerometric Information Retrieval System Facility Subsystem

GOVERNMENT RECORDS SEARCHED / DATA CURRENCY TRACKING

Date of Government Version: 10/27/2009	Source: N/A
Date Data Arrived at EDR: 11/10/2009	Telephone: N/A
Date Made Active in Reports: 12/08/2009	Last EDR Contact: 11/12/1996
Number of Days to Update: 28	Next Scheduled EDR Contact: N/A
	Data Release Frequency: Annually

US AIRS MINOR: Aerometric Information Retrieval System Facility Subsystem

Date of Government Version: 10/27/2009	Source: N/A
Date Data Arrived at EDR: 11/10/2009	Telephone: N/A
Date Made Active in Reports: 12/08/2009	Last EDR Contact: 11/12/1996
Number of Days to Update: 28	Next Scheduled EDR Contact: N/A
	Data Release Frequency: Annually

US MINES: Active Mines & Mineral Plants Database Listing

Active Mines and Mineral Processing Plant operations for commodities monitored by the Minerals Information Team of the USGS.

Date of Government Version: 04/14/2011	Source: USGS
Date Data Arrived at EDR: 06/08/2011	Telephone: 703-648-7709
Date Made Active in Reports: 09/13/2011	Last EDR Contact: 05/30/2018
Number of Days to Update: 97	Next Scheduled EDR Contact: 09/10/2018
	Data Release Frequency: Varies

US MINES 2: Active Mines & Mineral Plants Database Listing

Active Mines and Mineral Processing Plant operations for commodities monitored by the Minerals Information Team of the USGS.

Date of Government Version: 04/14/2011	Source: USGS
Date Data Arrived at EDR: 06/08/2011	Telephone: 703-648-7709
Date Made Active in Reports: 09/13/2011	Last EDR Contact: 05/30/2018
Number of Days to Update: 97	Next Scheduled EDR Contact: 09/10/2018
	Data Release Frequency: Varies

US MINES 3: Active Mines & Mineral Plants Database Listing

Active Mines and Mineral Processing Plant operations for commodities monitored by the Minerals Information Team of the USGS.

Date of Government Version: 04/14/2011	Source: USGS
Date Data Arrived at EDR: 06/08/2011	Telephone: 703-648-7709
Date Made Active in Reports: 09/13/2011	Last EDR Contact: 05/30/2018
Number of Days to Update: 97	Next Scheduled EDR Contact: 09/10/2018
	Data Release Frequency: Varies

ABANDONED MINES: Abandoned Mines

An inventory of land and water impacted by past mining (primarily coal mining) is maintained by OSMRE to provide information needed to implement the Surface Mining Control and Reclamation Act of 1977 (SMCRA). The inventory contains information on the location, type, and extent of AML impacts, as well as, information on the cost associated with the reclamation of those problems. The inventory is based upon field surveys by State, Tribal, and OSMRE program officials. It is dynamic to the extent that it is modified as new problems are identified and existing problems are reclaimed.

Date of Government Version: 03/08/2018	Source: Department of Interior
Date Data Arrived at EDR: 03/13/2018	Telephone: 202-208-2609
Date Made Active in Reports: 06/08/2018	Last EDR Contact: 06/20/2018
Number of Days to Update: 87	Next Scheduled EDR Contact: 09/24/2018
	Data Release Frequency: Quarterly

FINDS: Facility Index System/Facility Registry System

Facility Index System. FINDS contains both facility information and 'pointers' to other sources that contain more detail. EDR includes the following FINDS databases in this report: PCS (Permit Compliance System), AIRS (Aerometric Information Retrieval System), DOCKET (Enforcement Docket used to manage and track information on civil judicial enforcement cases for all environmental statutes), FURS (Federal Underground Injection Control), C-DOCKET (Criminal Docket System used to track criminal enforcement actions for all environmental statutes), FFIS (Federal Facilities Information System), STATE (State Environmental Laws and Statutes), and PADS (PCB Activity Data System).

GOVERNMENT RECORDS SEARCHED / DATA CURRENCY TRACKING

Date of Government Version: 02/21/2018
Date Data Arrived at EDR: 02/23/2018
Date Made Active in Reports: 03/23/2018
Number of Days to Update: 28

Source: EPA
Telephone: (215) 814-5000
Last EDR Contact: 06/06/2018
Next Scheduled EDR Contact: 09/17/2018
Data Release Frequency: Quarterly

UXO: Unexploded Ordnance Sites

A listing of unexploded ordnance site locations

Date of Government Version: 09/30/2016
Date Data Arrived at EDR: 10/31/2017
Date Made Active in Reports: 01/12/2018
Number of Days to Update: 73

Source: Department of Defense
Telephone: 703-704-1564
Last EDR Contact: 07/13/2018
Next Scheduled EDR Contact: 10/29/2018
Data Release Frequency: Varies

ECHO: Enforcement & Compliance History Information

ECHO provides integrated compliance and enforcement information for about 800,000 regulated facilities nationwide.

Date of Government Version: 02/25/2018
Date Data Arrived at EDR: 03/17/2018
Date Made Active in Reports: 06/08/2018
Number of Days to Update: 83

Source: Environmental Protection Agency
Telephone: 202-564-2280
Last EDR Contact: 06/06/2018
Next Scheduled EDR Contact: 09/17/2018
Data Release Frequency: Quarterly

DOCKET HWC: Hazardous Waste Compliance Docket Listing

A complete list of the Federal Agency Hazardous Waste Compliance Docket Facilities.

Date of Government Version: 01/04/2018
Date Data Arrived at EDR: 01/19/2018
Date Made Active in Reports: 04/13/2018
Number of Days to Update: 84

Source: Environmental Protection Agency
Telephone: 202-564-0527
Last EDR Contact: 06/01/2018
Next Scheduled EDR Contact: 09/10/2018
Data Release Frequency: Varies

FUELS PROGRAM: EPA Fuels Program Registered Listing

This listing includes facilities that are registered under the Part 80 (Code of Federal Regulations) EPA Fuels Programs. All companies now are required to submit new and updated registrations.

Date of Government Version: 02/20/2018
Date Data Arrived at EDR: 02/21/2018
Date Made Active in Reports: 03/23/2018
Number of Days to Update: 30

Source: EPA
Telephone: 800-385-6164
Last EDR Contact: 05/23/2018
Next Scheduled EDR Contact: 09/03/2018
Data Release Frequency: Quarterly

Other Ascertainable Records

VA AIRS: Permitted Airs Facility List

A listing of permitted Airs facilities.

Date of Government Version: 03/28/2018
Date Data Arrived at EDR: 05/04/2018
Date Made Active in Reports: 07/06/2018
Number of Days to Update: 63

Source: Department of Environmental Quality
Telephone: 804-698-4000
Last EDR Contact: 06/15/2018
Next Scheduled EDR Contact: 10/01/2018
Data Release Frequency: Annually

VA CEDS: Comprehensive Environmental Data System

Virginia Water Protection Permits, Virginia Pollution Discharge System (point discharge) permits and Virginia Pollution Abatement (no point discharge) permits.

Date of Government Version: 06/11/2018
Date Data Arrived at EDR: 06/14/2018
Date Made Active in Reports: 07/06/2018
Number of Days to Update: 22

Source: Department of Environmental Quality
Telephone: 804-698-4077
Last EDR Contact: 06/04/2018
Next Scheduled EDR Contact: 09/17/2018
Data Release Frequency: Quarterly

GOVERNMENT RECORDS SEARCHED / DATA CURRENCY TRACKING

VA COAL ASH: Coal Ash Disposal Sites

A listing of facilities with coal ash impoundments.

Date of Government Version: 07/29/2009
Date Data Arrived at EDR: 07/31/2009
Date Made Active in Reports: 08/21/2009
Number of Days to Update: 21

Source: Department of Environmental Protection
Telephone: 804-698-4285
Last EDR Contact: 06/04/2018
Next Scheduled EDR Contact: 09/17/2018
Data Release Frequency: Varies

VA DRYCLEANERS: Drycleaner List

A listing of registered drycleaners.

Date of Government Version: 12/31/2016
Date Data Arrived at EDR: 10/19/2017
Date Made Active in Reports: 12/01/2017
Number of Days to Update: 43

Source: Department of Environmental Quality
Telephone: 804-698-4407
Last EDR Contact: 07/06/2018
Next Scheduled EDR Contact: 10/22/2018
Data Release Frequency: Varies

VA ENFORCEMENT: Enforcement Actions Data

A listing of enforcement actions.

Date of Government Version: 06/01/2018
Date Data Arrived at EDR: 06/06/2018
Date Made Active in Reports: 07/05/2018
Number of Days to Update: 29

Source: Department of Environmental Quality
Telephone: 804-698-4031
Last EDR Contact: 06/04/2018
Next Scheduled EDR Contact: 09/17/2018
Data Release Frequency: Quarterly

VA Financial Assurance 1: Financial Assurance Information Listing

A listing of financial assurance information for underground storage tank facilities. Financial assurance is intended to ensure that resources are available to pay for the cost of closure, post-closure care, and corrective measures if the owner or operator of a regulated facility is unable or unwilling to pay.

Date of Government Version: 05/10/2018
Date Data Arrived at EDR: 05/15/2018
Date Made Active in Reports: 07/05/2018
Number of Days to Update: 51

Source: Department of Environmental Quality
Telephone: 804-698-4205
Last EDR Contact: 07/26/2018
Next Scheduled EDR Contact: 11/12/2018
Data Release Frequency: Varies

VA Financial Assurance 2: Financial Assurance Information listing

Solid waste financial assurance information.

Date of Government Version: 05/02/2018
Date Data Arrived at EDR: 05/07/2018
Date Made Active in Reports: 07/05/2018
Number of Days to Update: 59

Source: Department of Environmental Quality
Telephone: 804-698-4123
Last EDR Contact: 07/26/2018
Next Scheduled EDR Contact: 11/12/2018
Data Release Frequency: Varies

OH NPDES: NPDES General Permit List

General information regarding NPDES (National Pollutant Discharge Elimination System) permits.

Date of Government Version: 05/07/2018
Date Data Arrived at EDR: 05/09/2018
Date Made Active in Reports: 06/15/2018
Number of Days to Update: 37

Source: Ohio EPA
Telephone: 614-644-2031
Last EDR Contact: 05/09/2018
Next Scheduled EDR Contact: 08/20/2018
Data Release Frequency: Quarterly

PA MANIFEST: Manifest Information

Hazardous waste manifest information.

Date of Government Version: 12/31/2016
Date Data Arrived at EDR: 07/25/2017
Date Made Active in Reports: 09/25/2017
Number of Days to Update: 62

Source: Department of Environmental Protection
Telephone: 717-783-8990
Last EDR Contact: 07/12/2018
Next Scheduled EDR Contact: 10/29/2018
Data Release Frequency: Annually

GOVERNMENT RECORDS SEARCHED / DATA CURRENCY TRACKING

NJ MANIFEST: Manifest Information

Hazardous waste manifest information.

Date of Government Version: 12/31/2016
Date Data Arrived at EDR: 04/11/2017
Date Made Active in Reports: 07/27/2017
Number of Days to Update: 107

Source: Department of Environmental Protection
Telephone: N/A
Last EDR Contact: 07/13/2018
Next Scheduled EDR Contact: 10/22/2018
Data Release Frequency: Annually

NY MANIFEST: Facility and Manifest Data

Manifest is a document that lists and tracks hazardous waste from the generator through transporters to a TSD facility.

Date of Government Version: 04/30/2018
Date Data Arrived at EDR: 05/03/2018
Date Made Active in Reports: 06/07/2018
Number of Days to Update: 35

Source: Department of Environmental Conservation
Telephone: 518-402-8651
Last EDR Contact: 05/03/2018
Next Scheduled EDR Contact: 08/13/2018
Data Release Frequency: Quarterly

RI MANIFEST: Manifest information

Hazardous waste manifest information

Date of Government Version: 12/31/2017
Date Data Arrived at EDR: 02/23/2018
Date Made Active in Reports: 04/09/2018
Number of Days to Update: 45

Source: Department of Environmental Management
Telephone: 401-222-2797
Last EDR Contact: 05/21/2018
Next Scheduled EDR Contact: 09/03/2018
Data Release Frequency: Annually

VA TIER 2: Tier 2 Information Listing

A listing of facilities which store or manufacture hazardous materials and submit a chemical inventory report.

Date of Government Version: 12/31/2014
Date Data Arrived at EDR: 01/20/2017
Date Made Active in Reports: 02/14/2017
Number of Days to Update: 25

Source: Department of Environmental Quality
Telephone: 804-698-4159
Last EDR Contact: 06/15/2018
Next Scheduled EDR Contact: 10/01/2018
Data Release Frequency: Annually

VA UIC: Underground Injection Control Wells

A listing of underground injection controls wells.

Date of Government Version: 05/01/2018
Date Data Arrived at EDR: 05/03/2018
Date Made Active in Reports: 07/06/2018
Number of Days to Update: 64

Source: Department of Mines, Minerals and Energy
Telephone: 276-415-9700
Last EDR Contact: 05/03/2018
Next Scheduled EDR Contact: 08/13/2018
Data Release Frequency: Quarterly

EDR MGP: EDR Proprietary Manufactured Gas Plants

The EDR Proprietary Manufactured Gas Plant Database includes records of coal gas plants (manufactured gas plants) compiled by EDR's researchers. Manufactured gas sites were used in the United States from the 1800's to 1950's to produce a gas that could be distributed and used as fuel. These plants used whale oil, rosin, coal, or a mixture of coal, oil, and water that also produced a significant amount of waste. Many of the byproducts of the gas production, such as coal tar (oily waste containing volatile and non-volatile chemicals), sludges, oils and other compounds are potentially hazardous to human health and the environment. The byproduct from this process was frequently disposed of directly at the plant site and can remain or spread slowly, serving as a continuous source of soil and groundwater contamination.

Date of Government Version: N/A
Date Data Arrived at EDR: N/A
Date Made Active in Reports: N/A
Number of Days to Update: N/A

Source: EDR, Inc.
Telephone: N/A
Last EDR Contact: N/A
Next Scheduled EDR Contact: N/A
Data Release Frequency: No Update Planned

GOVERNMENT RECORDS SEARCHED / DATA CURRENCY TRACKING

EDR Hist Auto: EDR Exclusive Historical Auto Stations

EDR has searched selected national collections of business directories and has collected listings of potential gas station/filling station/service station sites that were available to EDR researchers. EDR's review was limited to those categories of sources that might, in EDR's opinion, include gas station/filling station/service station establishments. The categories reviewed included, but were not limited to gas, gas station, gasoline station, filling station, auto, automobile repair, auto service station, service station, etc. This database falls within a category of information EDR classifies as "High Risk Historical Records", or HRHR. EDR's HRHR effort presents unique and sometimes proprietary data about past sites and operations that typically create environmental concerns, but may not show up in current government records searches.

Date of Government Version: N/A	Source: EDR, Inc.
Date Data Arrived at EDR: N/A	Telephone: N/A
Date Made Active in Reports: N/A	Last EDR Contact: N/A
Number of Days to Update: N/A	Next Scheduled EDR Contact: N/A
	Data Release Frequency: Varies

EDR Hist Cleaner: EDR Exclusive Historical Cleaners

EDR has searched selected national collections of business directories and has collected listings of potential dry cleaner sites that were available to EDR researchers. EDR's review was limited to those categories of sources that might, in EDR's opinion, include dry cleaning establishments. The categories reviewed included, but were not limited to dry cleaners, cleaners, laundry, laundromat, cleaning/laundry, wash & dry etc. This database falls within a category of information EDR classifies as "High Risk Historical Records", or HRHR. EDR's HRHR effort presents unique and sometimes proprietary data about past sites and operations that typically create environmental concerns, but may not show up in current government records searches.

Date of Government Version: N/A	Source: EDR, Inc.
Date Data Arrived at EDR: N/A	Telephone: N/A
Date Made Active in Reports: N/A	Last EDR Contact: N/A
Number of Days to Update: N/A	Next Scheduled EDR Contact: N/A
	Data Release Frequency: Varies

EDR RECOVERED GOVERNMENT ARCHIVES

Exclusive Recovered Govt. Archives

VA RGA LF: Recovered Government Archive Solid Waste Facilities List

The EDR Recovered Government Archive Landfill database provides a list of landfills derived from historical databases and includes many records that no longer appear in current government lists. Compiled from Records formerly available from the Department of Environmental Quality in Virginia.

Date of Government Version: N/A	Source: Department of Environmental Quality
Date Data Arrived at EDR: 07/01/2013	Telephone: N/A
Date Made Active in Reports: 01/20/2014	Last EDR Contact: 06/01/2012
Number of Days to Update: 203	Next Scheduled EDR Contact: N/A
	Data Release Frequency: Varies

VA RGA LUST: Recovered Government Archive Leaking Underground Storage Tank

The EDR Recovered Government Archive Leaking Underground Storage Tank database provides a list of LUST incidents derived from historical databases and includes many records that no longer appear in current government lists. Compiled from Records formerly available from the Department of Environmental Quality in Virginia and at the Regional VA Levels.

Date of Government Version: N/A	Source: Department of Environmental Quality
Date Data Arrived at EDR: 07/01/2013	Telephone: N/A
Date Made Active in Reports: 01/15/2014	Last EDR Contact: 06/01/2012
Number of Days to Update: 198	Next Scheduled EDR Contact: N/A
	Data Release Frequency: Varies

GOVERNMENT RECORDS SEARCHED / DATA CURRENCY TRACKING

OTHER DATABASE(S)

Depending on the geographic area covered by this report, the data provided in these specialty databases may or may not be complete. For example, the existence of wetlands information data in a specific report does not mean that all wetlands in the area covered by the report are included. Moreover, the absence of any reported wetlands information does not necessarily mean that wetlands do not exist in the area covered by the report.

Oil/Gas Pipelines

Source: PennWell Corporation

Petroleum Bundle (Crude Oil, Refined Products, Petrochemicals, Gas Liquids (LPG/NGL), and Specialty Gases (Miscellaneous)) N = Natural Gas Bundle (Natural Gas, Gas Liquids (LPG/NGL), and Specialty Gases (Miscellaneous)). This map includes information copyrighted by PennWell Corporation. This information is provided on a best effort basis and PennWell Corporation does not guarantee its accuracy nor warrant its fitness for any particular purpose. Such information has been reprinted with the permission of PennWell.

Electric Power Transmission Line Data

Source: PennWell Corporation

This map includes information copyrighted by PennWell Corporation. This information is provided on a best effort basis and PennWell Corporation does not guarantee its accuracy nor warrant its fitness for any particular purpose. Such information has been reprinted with the permission of PennWell.

Sensitive Receptors: There are individuals deemed sensitive receptors due to their fragile immune systems and special sensitivity to environmental discharges. These sensitive receptors typically include the elderly, the sick, and children. While the location of all sensitive receptors cannot be determined, EDR indicates those buildings and facilities - schools, daycares, hospitals, medical centers, and nursing homes - where individuals who are sensitive receptors are likely to be located.

AHA Hospitals:

Source: American Hospital Association, Inc.

Telephone: 312-280-5991

The database includes a listing of hospitals based on the American Hospital Association's annual survey of hospitals.

Medical Centers: Provider of Services Listing

Source: Centers for Medicare & Medicaid Services

Telephone: 410-786-3000

A listing of hospitals with Medicare provider number, produced by Centers of Medicare & Medicaid Services, a federal agency within the U.S. Department of Health and Human Services.

Nursing Homes

Source: National Institutes of Health

Telephone: 301-594-6248

Information on Medicare and Medicaid certified nursing homes in the United States.

Public Schools

Source: National Center for Education Statistics

Telephone: 202-502-7300

The National Center for Education Statistics' primary database on elementary and secondary public education in the United States. It is a comprehensive, annual, national statistical database of all public elementary and secondary schools and school districts, which contains data that are comparable across all states.

Private Schools

Source: National Center for Education Statistics

Telephone: 202-502-7300

The National Center for Education Statistics' primary database on private school locations in the United States.

Daycare Centers: Licensed Facilities

Source: Department of Social Services

Telephone: 804-692-1900

Flood Zone Data: This data was obtained from the Federal Emergency Management Agency (FEMA). It depicts 100-year and 500-year flood zones as defined by FEMA. It includes the National Flood Hazard Layer (NFHL) which incorporates Flood Insurance Rate Map (FIRM) data and Q3 data from FEMA in areas not covered by NFHL.

Source: FEMA

Telephone: 877-336-2627

Date of Government Version: 2003, 2015

GOVERNMENT RECORDS SEARCHED / DATA CURRENCY TRACKING

NWI: National Wetlands Inventory. This data, available in select counties across the country, was obtained by EDR in 2002, 2005 and 2010 from the U.S. Fish and Wildlife Service.

STREET AND ADDRESS INFORMATION

© 2015 TomTom North America, Inc. All rights reserved. This material is proprietary and the subject of copyright protection and other intellectual property rights owned by or licensed to Tele Atlas North America, Inc. The use of this material is subject to the terms of a license agreement. You will be held liable for any unauthorized copying or disclosure of this material.